








## Exhibit A

### Superior Area Comprehensive Development Plan Map

-  Town of Superior
-  Superior Influence Area
-  Superior Influence Area / Study Area
-  other Municipal Limits
-  Rural Preservation
-  Rural Preservation - Annexed
-  County or Municipal Open Space



0.25 0 0.25 0.5 0.75 1 Miles

Adopted May 6, 1997

Boulder County \_\_\_\_\_

Town of Superior \_\_\_\_\_



Copyright 1997 County of Boulder, Colorado and Town of Superior, Colorado.  
All Rights Reserved.