Walker Ranch

LEGEND

- Restrooms
- Trailhead Parking
- Picnic Shelter
- Picnic Table
- Scenic Overlook
- Fishing
- Historic Site
- Multi-use Trail *(pedestrian, equestrian, bikes)*
- Paved Road
- Unpaved Road

LOCATION

Approximately 7.5 miles west of Boulder on Flagstaff Road

Connect

www.BoulderCountyOpenSpace.org

- maps and directions
- current trail conditions
- property information and photos
- current news and events

facebook.com/BoulderCountyOpenSpace

@BoulderCountyOS

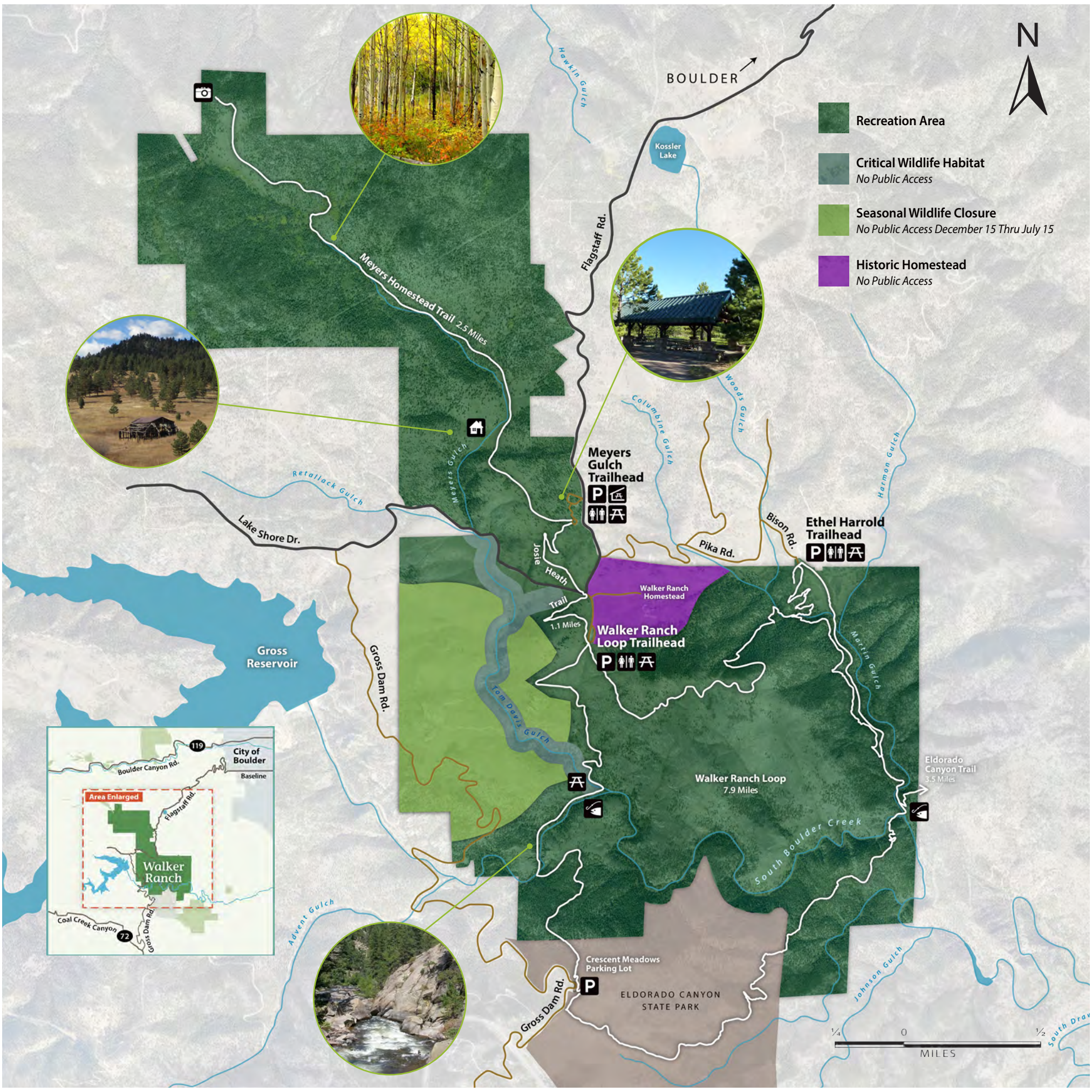

TRAIL PROFILES

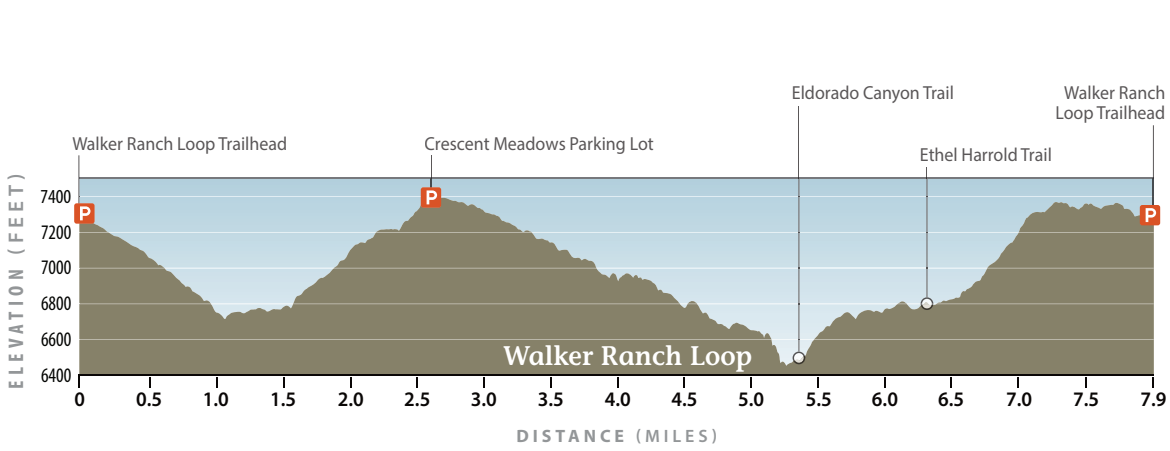

7.9 miles – 892 feet elevation gain (counter clockwise)



1.1 miles – 163 feet elevation gain

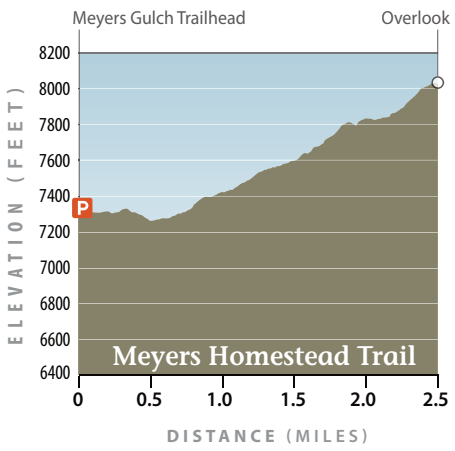

2.5 miles – 749 feet elevation gain