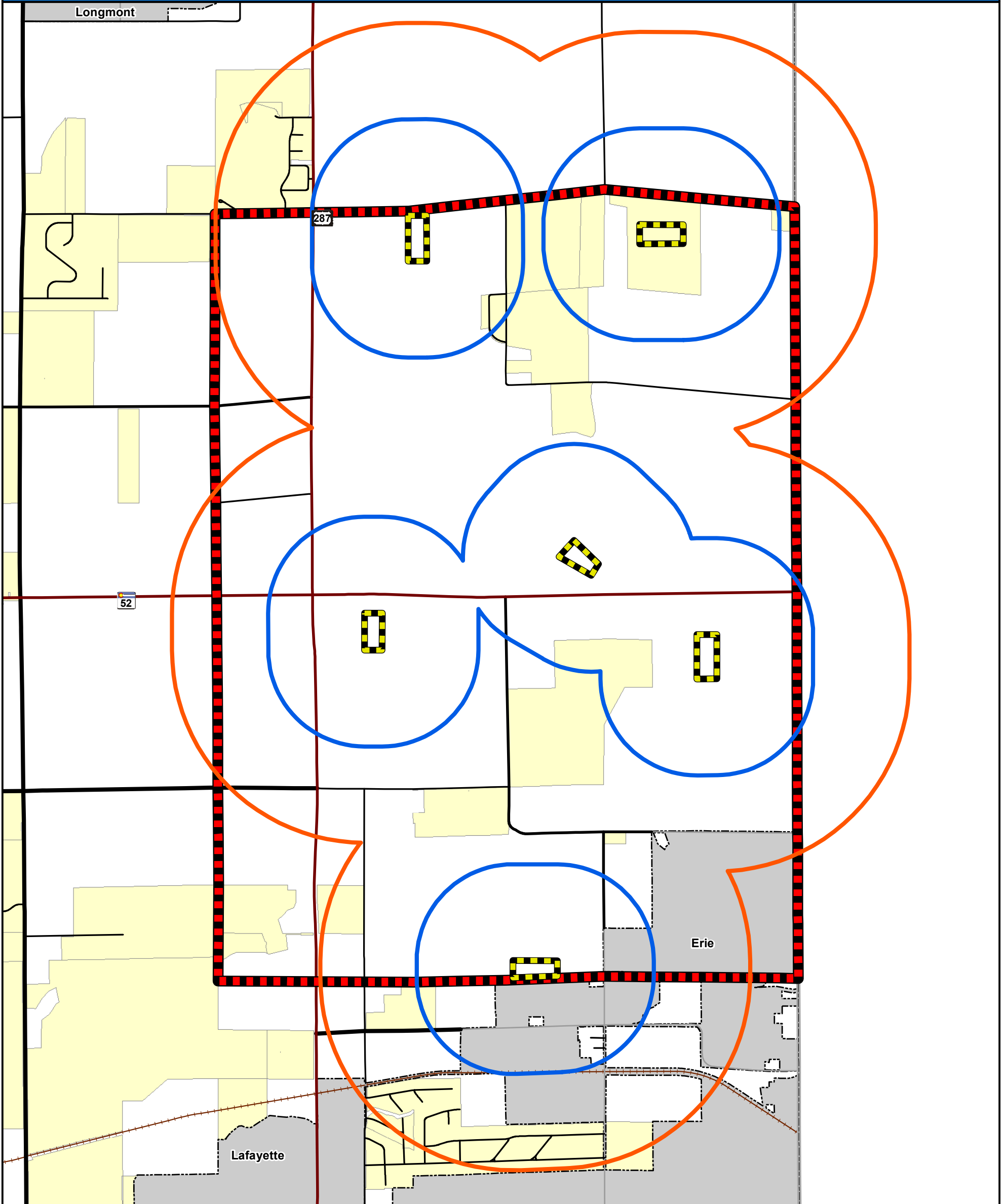


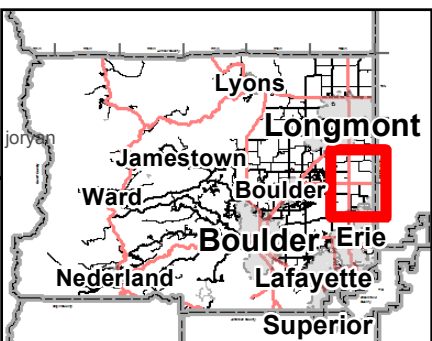




Oil and Gas - Crestone CDP - Subdivisions



Legend

Area of Detail Date: 10/20/2017



-  Drill Pad Site
-  Crestone CDP Area
-  1mi Buffer
-  0.5mi Buffer
-  Subdivisions



The user agrees to all Terms of Use set forth by Boulder County. For Terms of Use, please visit: www.bouldercounty.org/mapdisclaimer

joryan

Doc Path: V:\prjlu\2017\GIS-17-