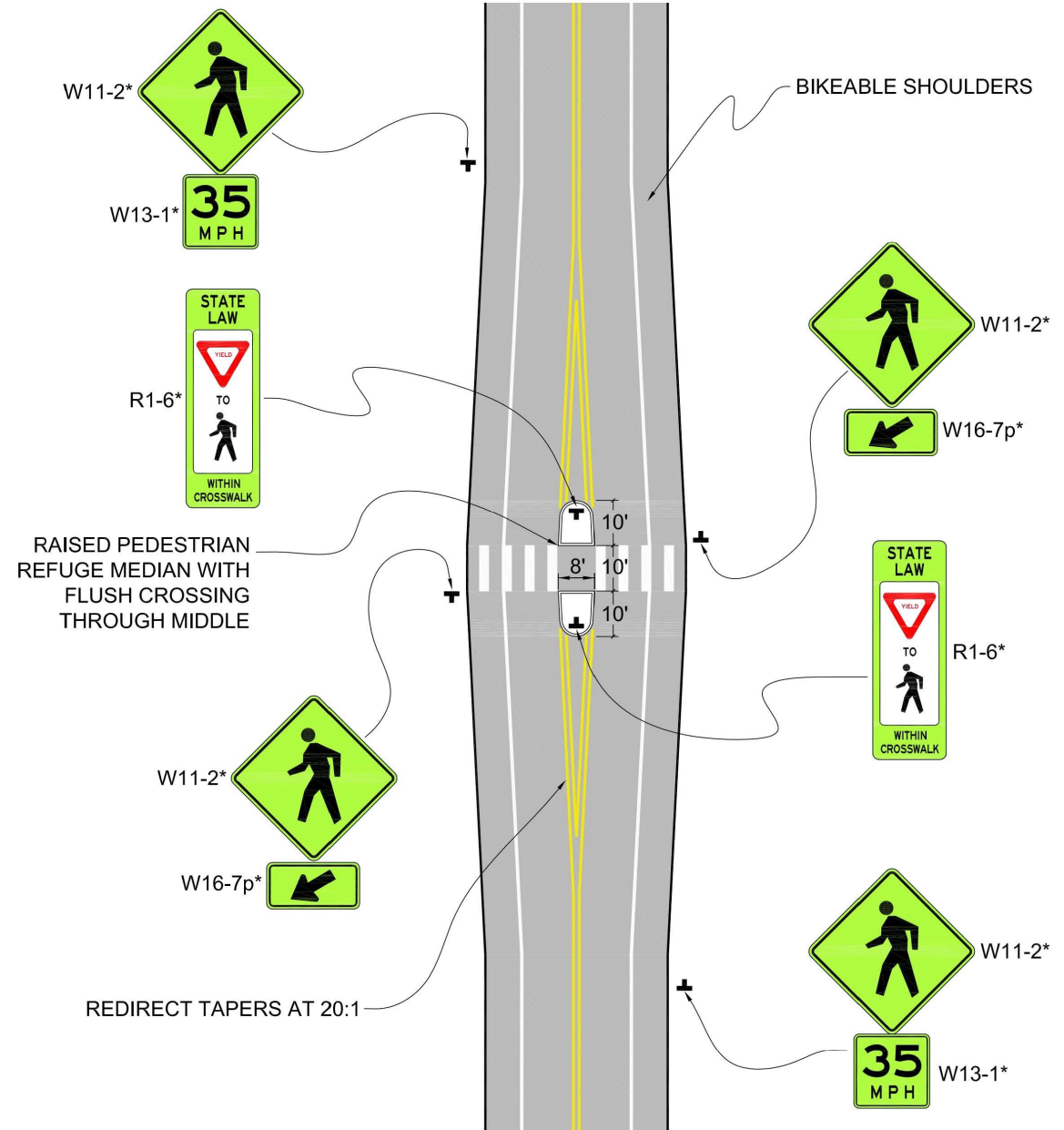


G:\AUTOCAD\PROJECTS\MAY RD CONC-AND-BUS STOPS\PLAN SET\MAY RD-ISLAND SIGNAGE 10 AUGUST 2017.DWG LAST PLOTTED 1/23/2018 2:26 PM

## Boulder County Multimodal Transportation Standards

### Standard Drawing 8 - Typical Pedestrian Crossing Treatment (2-Lane Rural Roadway with Speed Limit $\geq$ 35mph)



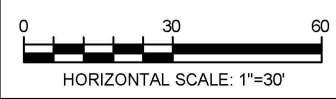
RAISED PEDESTRIAN REFUGE MEDIAN WITH FLUSH CROSSING THROUGH MIDDLE

BIKEABLE SHOULDERS


REDIRECT TAPERS AT 20:1

**NOTES:**

1. USE FLUORESCENT YELLOW-GREEN SIGNS.
2. PEDESTRIAN ISLAND CONFIGURATION WILL VARY DEPENDING ON LOCATION.
3. PAVEMENT MARKINGS ARE SITE SPECIFIC.
4. THIS DETAIL IS FOR SIGNAGE ONLY.



**BID-SET**

CALL UTILITY NOTIFICATION CENTER OF COLORADO  
 CALL 2-BUSINESS DAYS IN ADVANCE BEFORE YOU DIG, GRADE, OR EXCAVATE FOR THE MARKING OF UNDERGROUND MEMBER UTILITIES

REVISIONS:	NO.	DATE	REVISION DESCRIPTION:



**BOULDER COUNTY TRANSPORTATION DEPARTMENT  
ENGINEERING DIVISION**

DESIGNED: RL	CAD: RL	CHECKED: DW	DATE: 1/22/18
--------------	---------	-------------	---------------

JAY ROAD PEDESTRIAN ISLANDS  
**PEDESTRIAN ISLAND SIGNAGE**

PROJECT NO: **RD-044-020** SHEET NO: **35**