



Legend

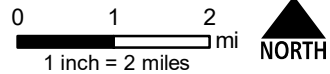
-  Proposed Nederland Planning Area (NPA)
-  Primary Planning Area (PPA)
-  Rural Preservation Area (RPA)
-  Town of Nederland

NPA Boundary Description

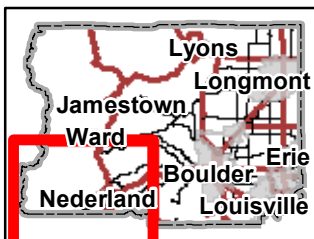
All lands in Boulder County that are also within T1S-R74W; T1S-R73W; and the western 5/6th of T1S-R72W.

**See the Nederland Primary Planning Area Map for PPA details*

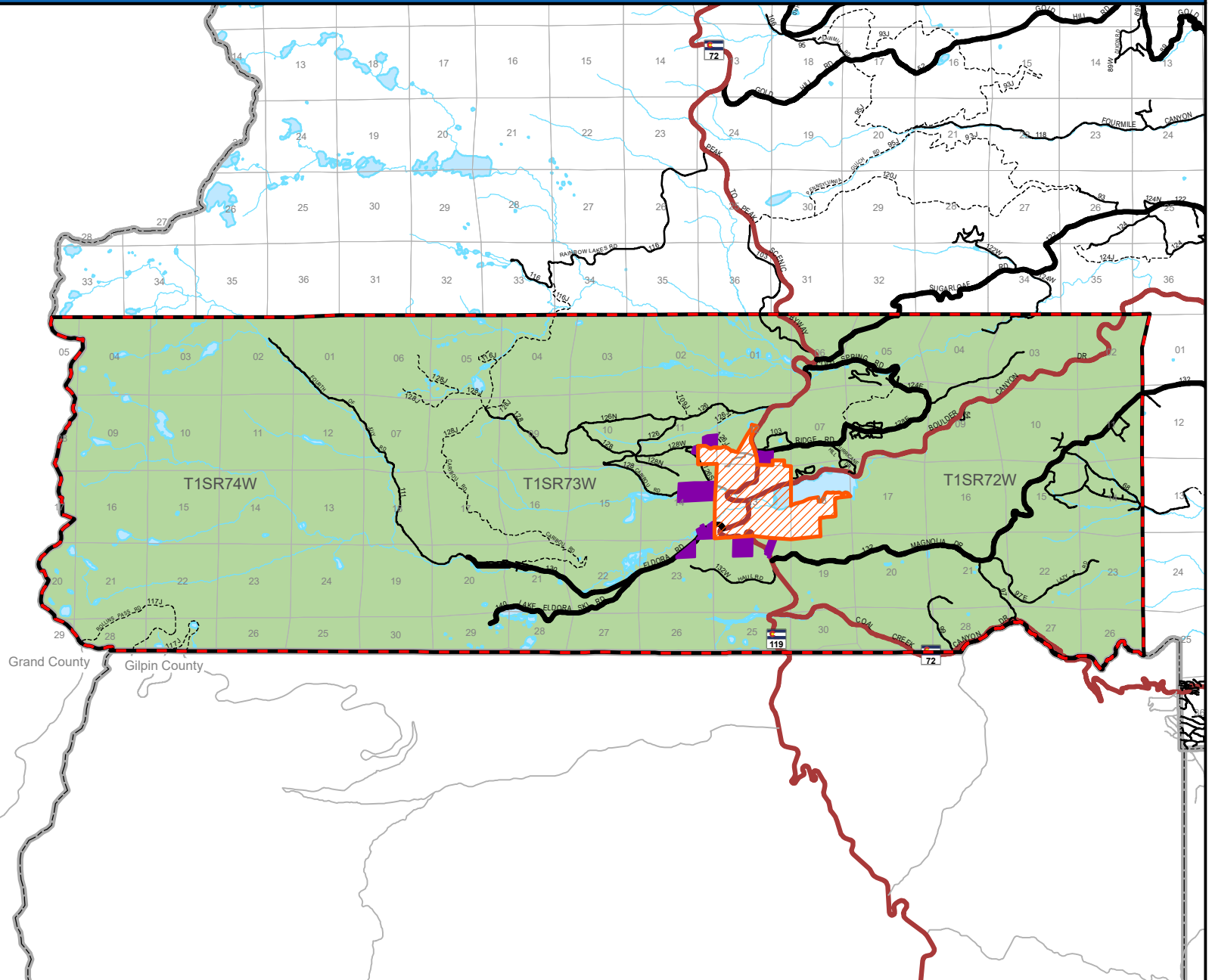
Adopted: __/__/2019



Area of Detail










The user agrees to all Terms of Use set forth by Boulder County. For Terms of Use, please visit: www.bouldercounty.org/mapdisclaimer





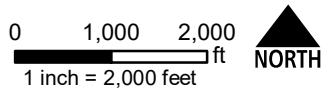
Legend

-  Primary Planning Area (PPA)
-  Town of Nederland
- Public Lands**
-  County Open Space
-  County Conservation Easement
-  Other Open Space
-  USFS Land
-  Private Conservation Easements

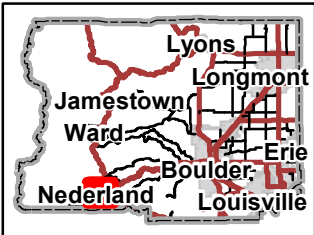
*PPA numbers designate areas for parcel specific provisions

*The intent of this map is to show the Nederland Primary Planning Area in more detail. It is a subset of the Nederland Planning Area IGA Map.

Adopted: ___/___/2019



Area of Detail



The user agrees to all Terms of Use set forth by Boulder County. For Terms of Use, please visit: www.bouldercounty.org/mapdisclaimer

