










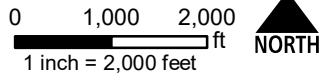
Legend

-  Primary Planning Area (PPA)
-  Town of Nederland
- Public Lands
 -  County Open Space
 -  County Conservation Easement
 -  Other Open Space
 -  USFS Land
 -  Private Conservation Easements

*PPA numbers designate areas for parcel specific provisions

*The intent of this map is to show the Nederland Primary Planning Area in more detail. It is a subset of the Nederland Planning Area IGA Map.

Adopted: __/__/2019



The user agrees to all Terms of Use set forth by Boulder County. For Terms of Use, please visit: www.bouldercounty.org/mapdisclaimer

