Emergency Notification

All-Hazard Polygon Map Book

Updated August 2022

Boulder County Sheriff's Office – Communications/911/GIS

Mountain Polygons

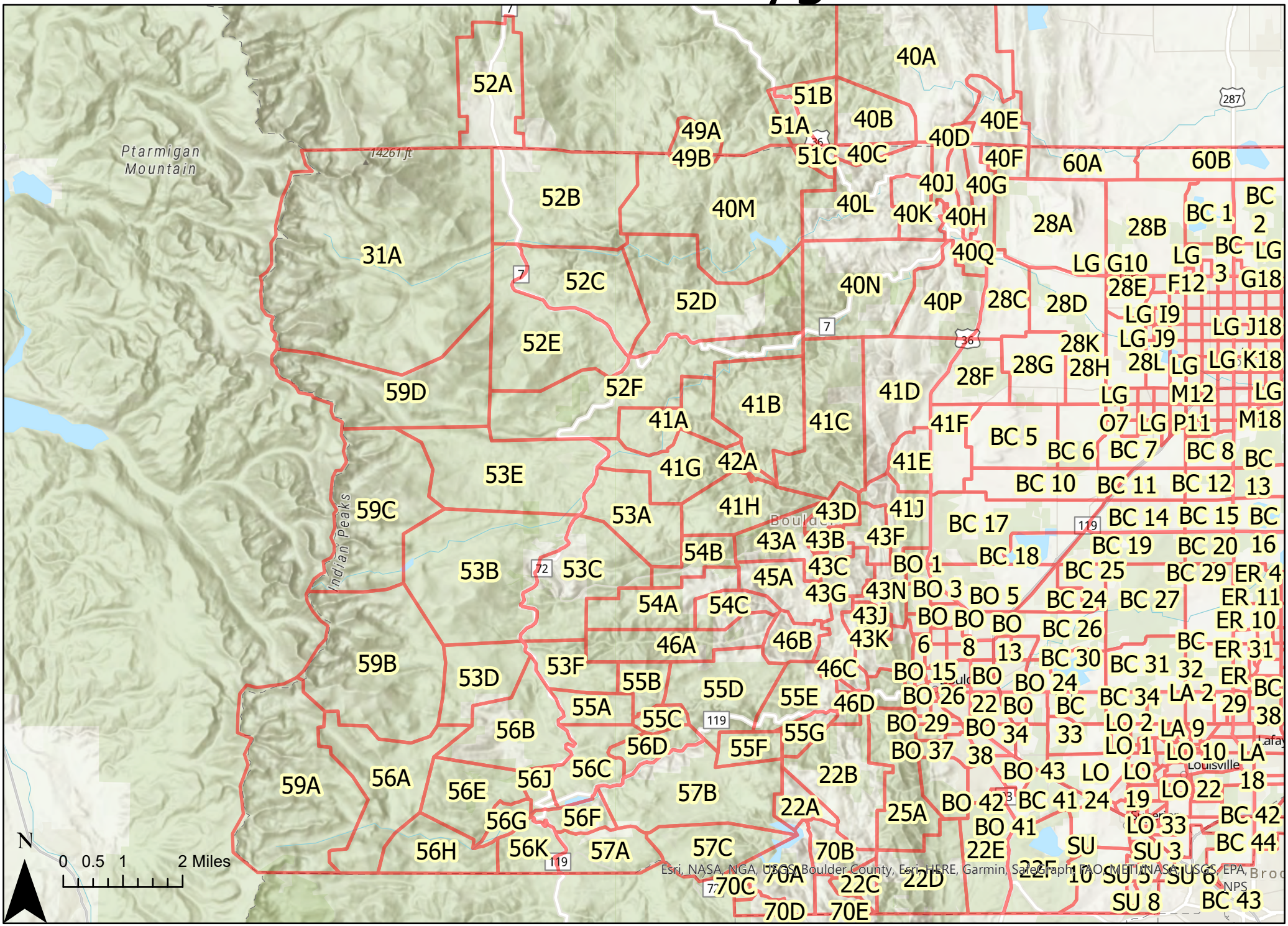

Plains Polygons

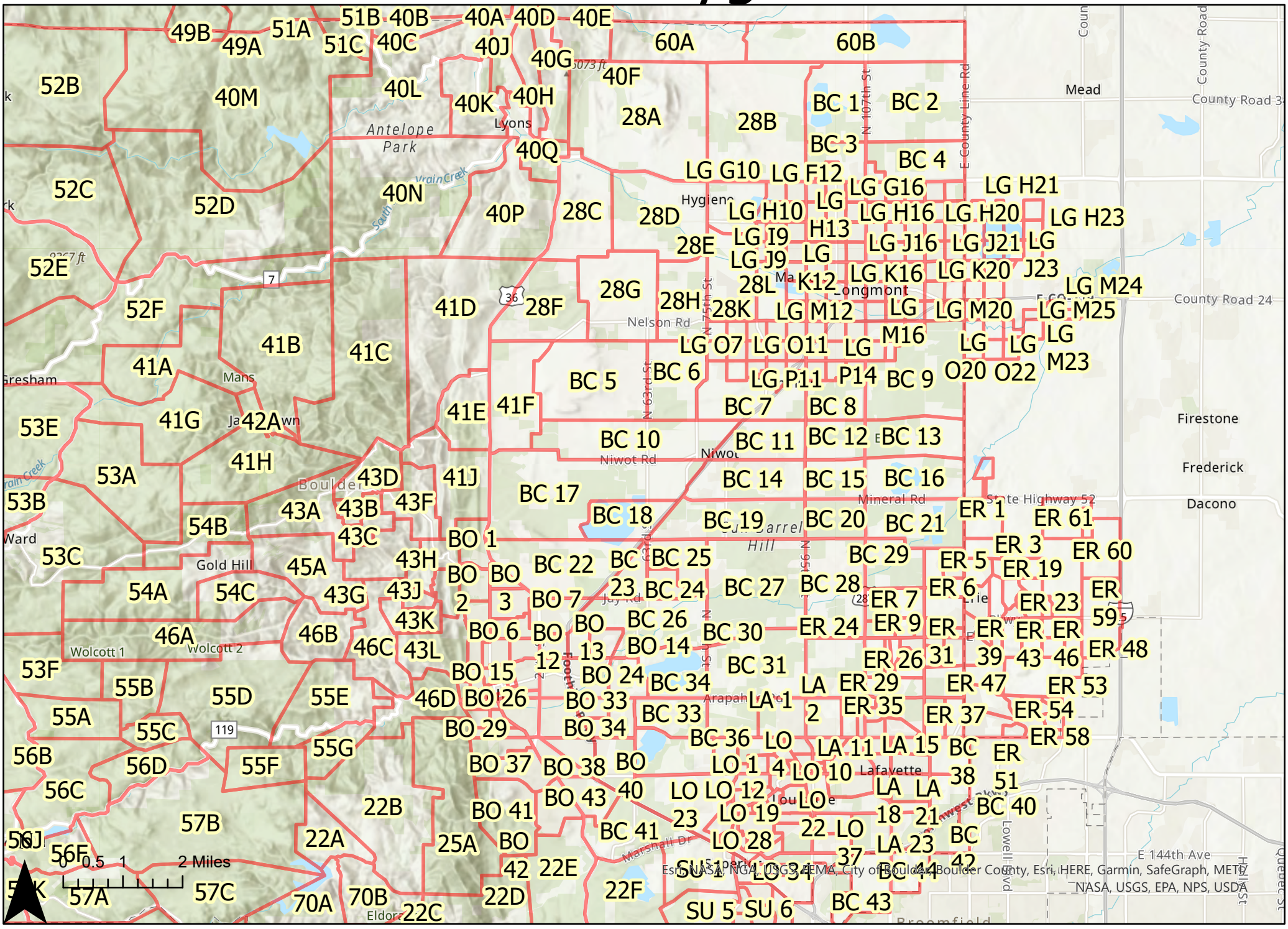

City of Boulder Polygons

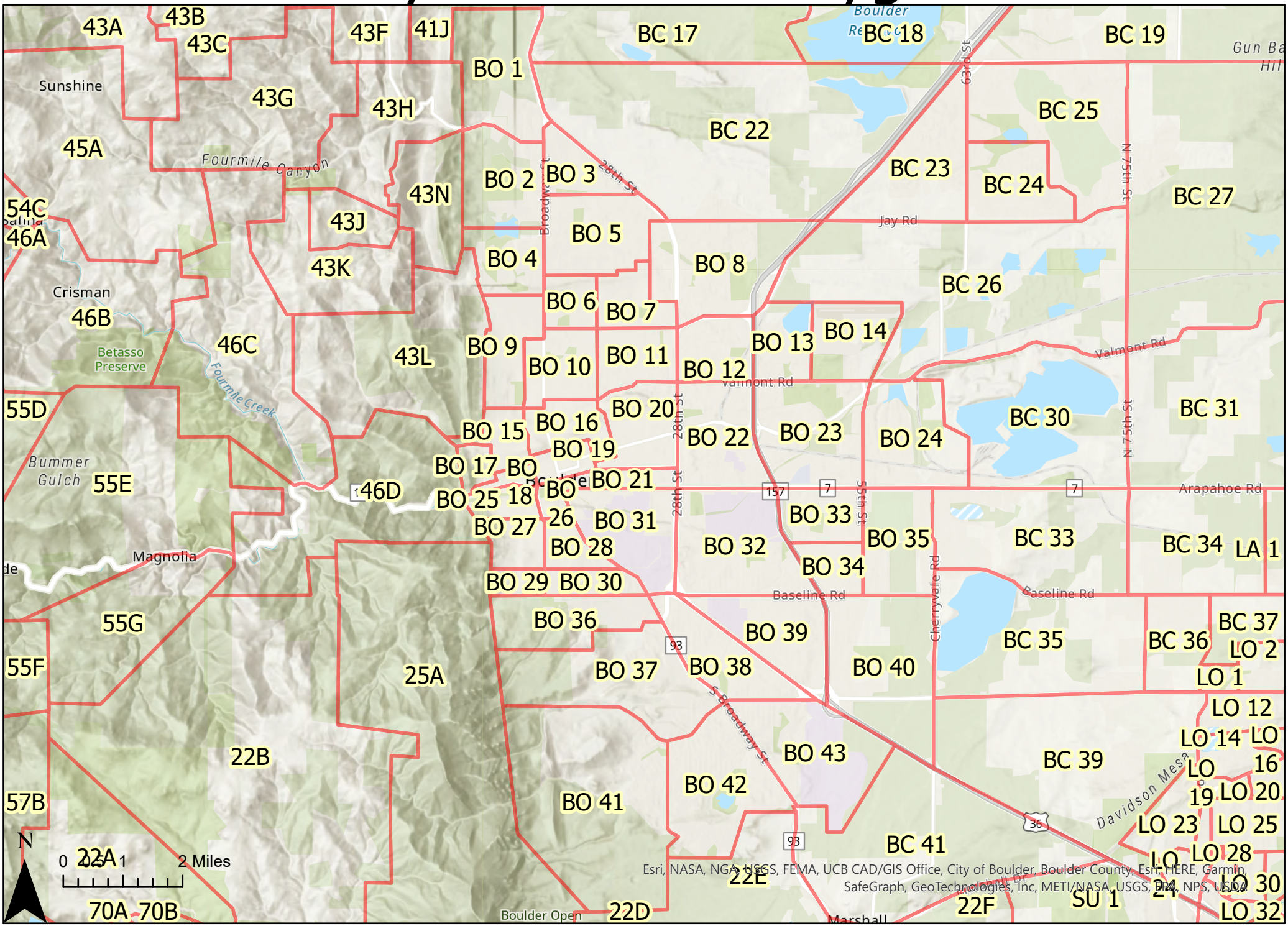

Erie Polygons

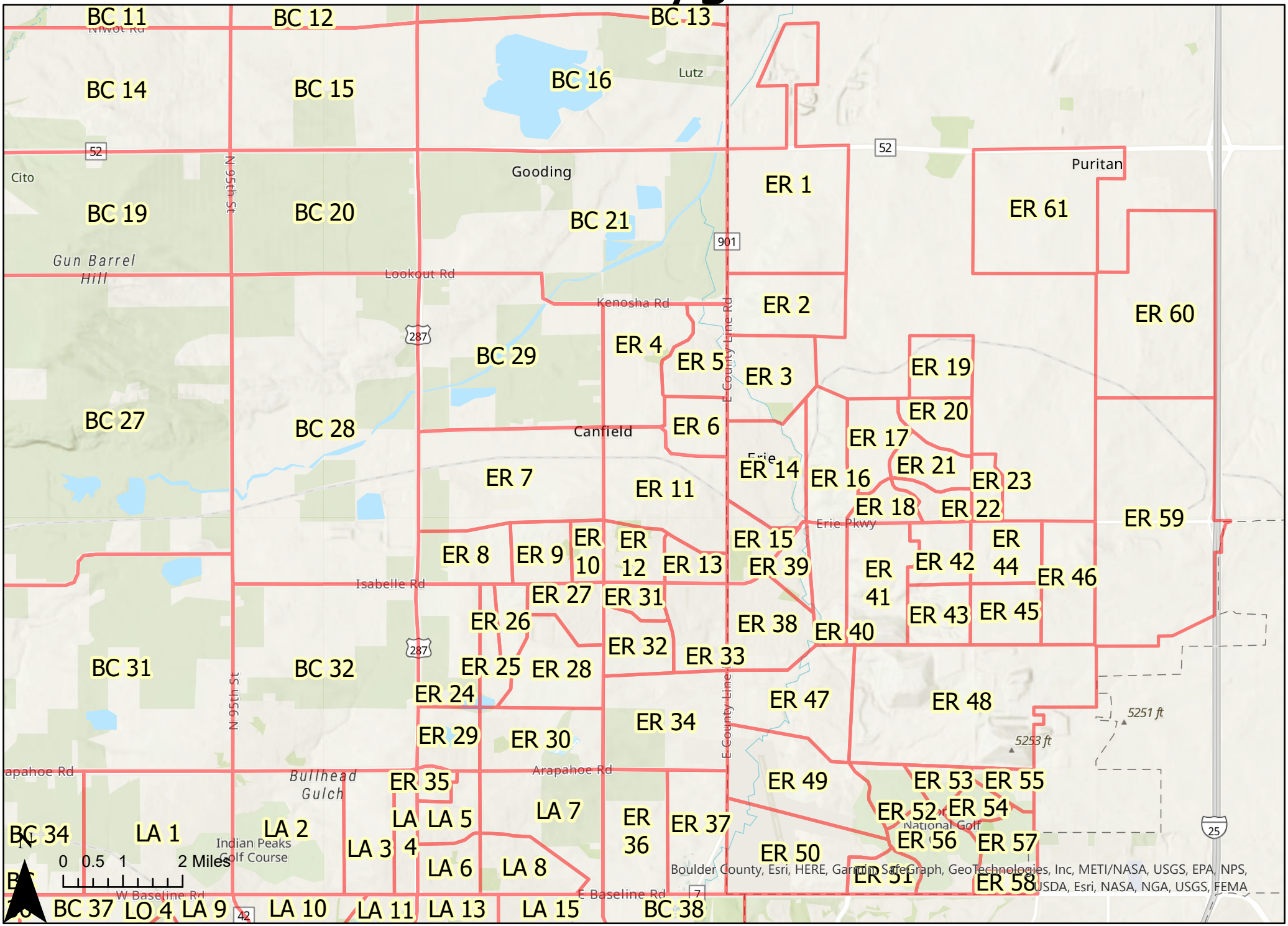

Lafayette Polygons

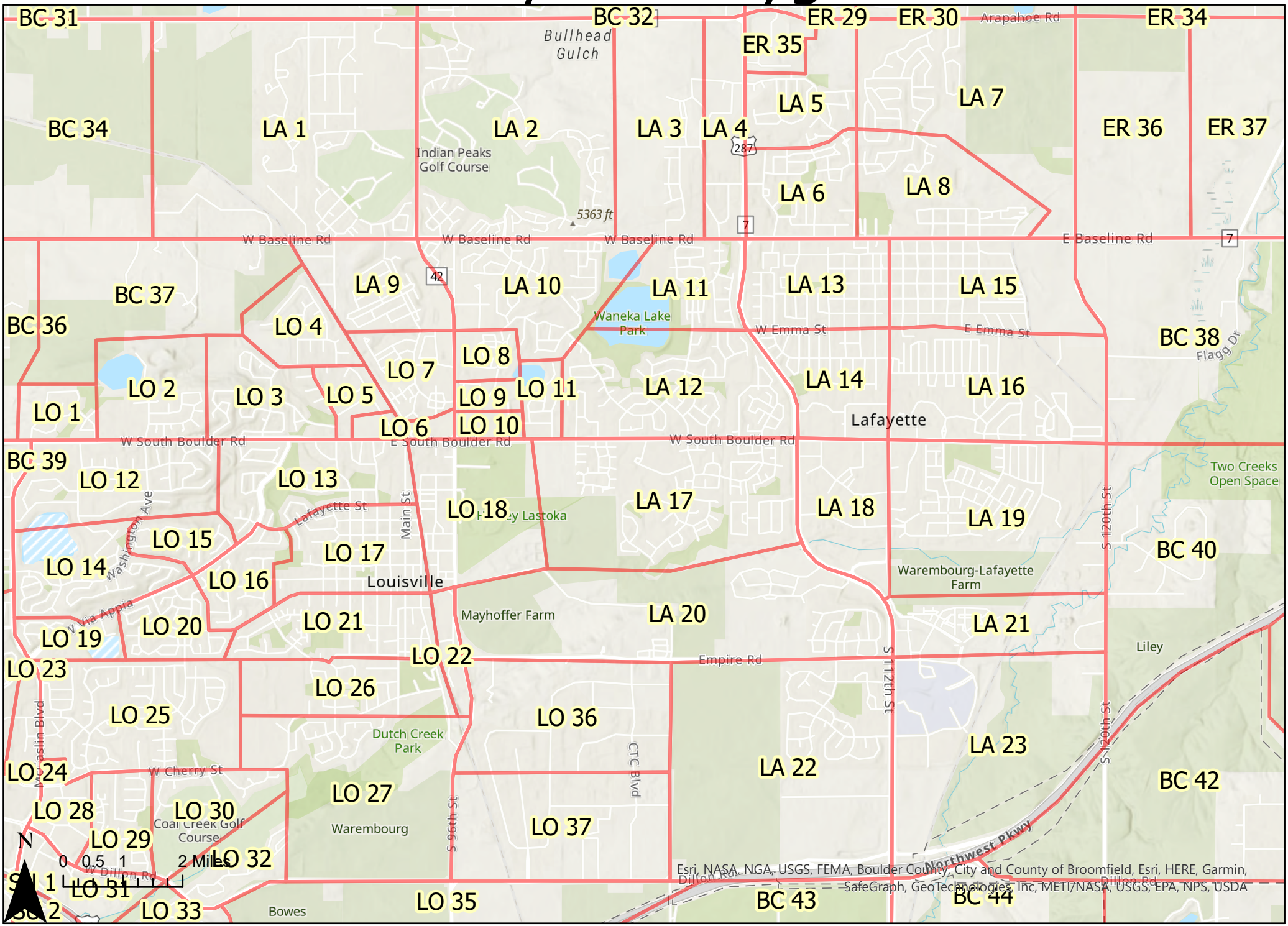

Longmont Polygons

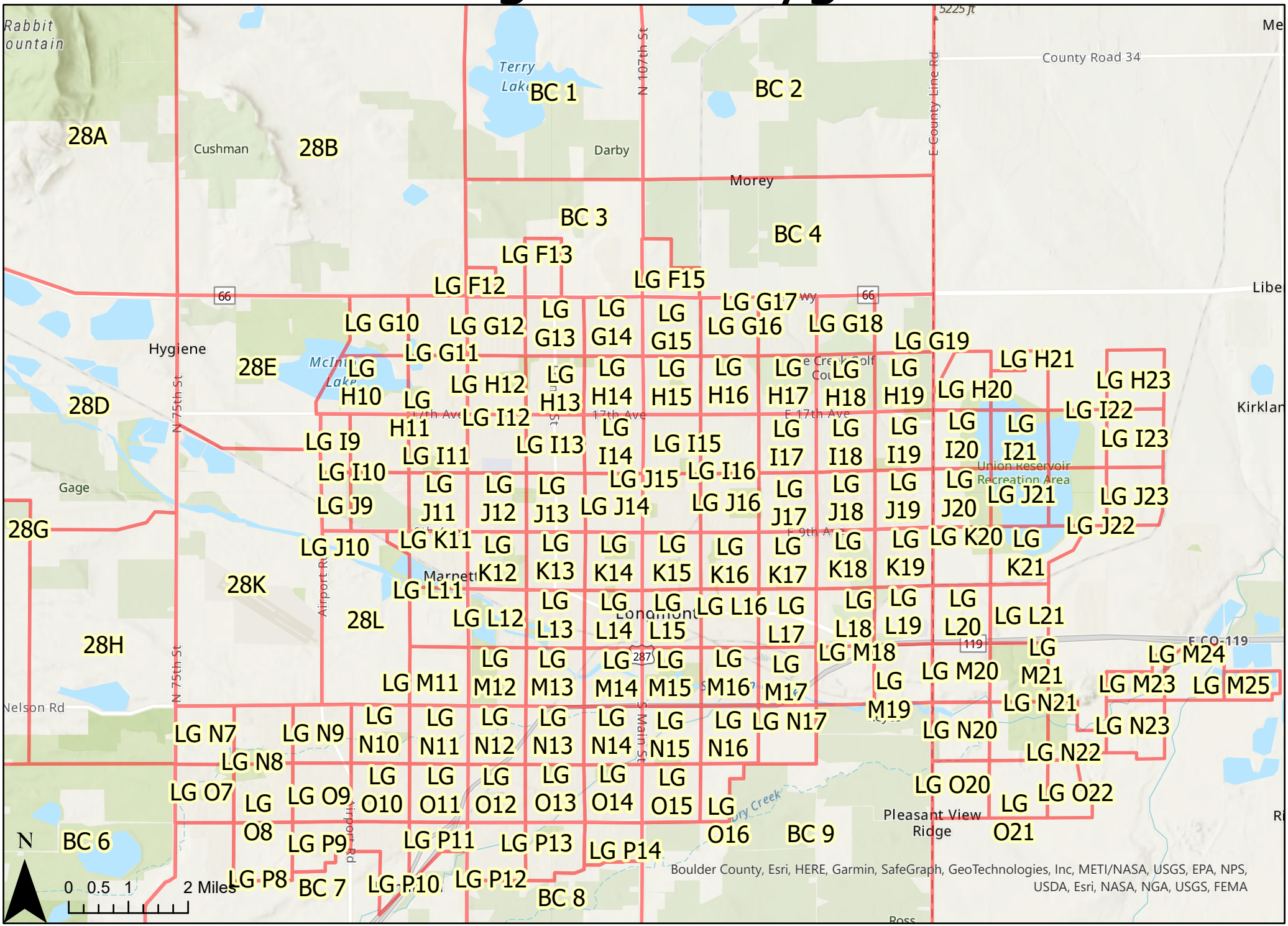

Louisville Polygons

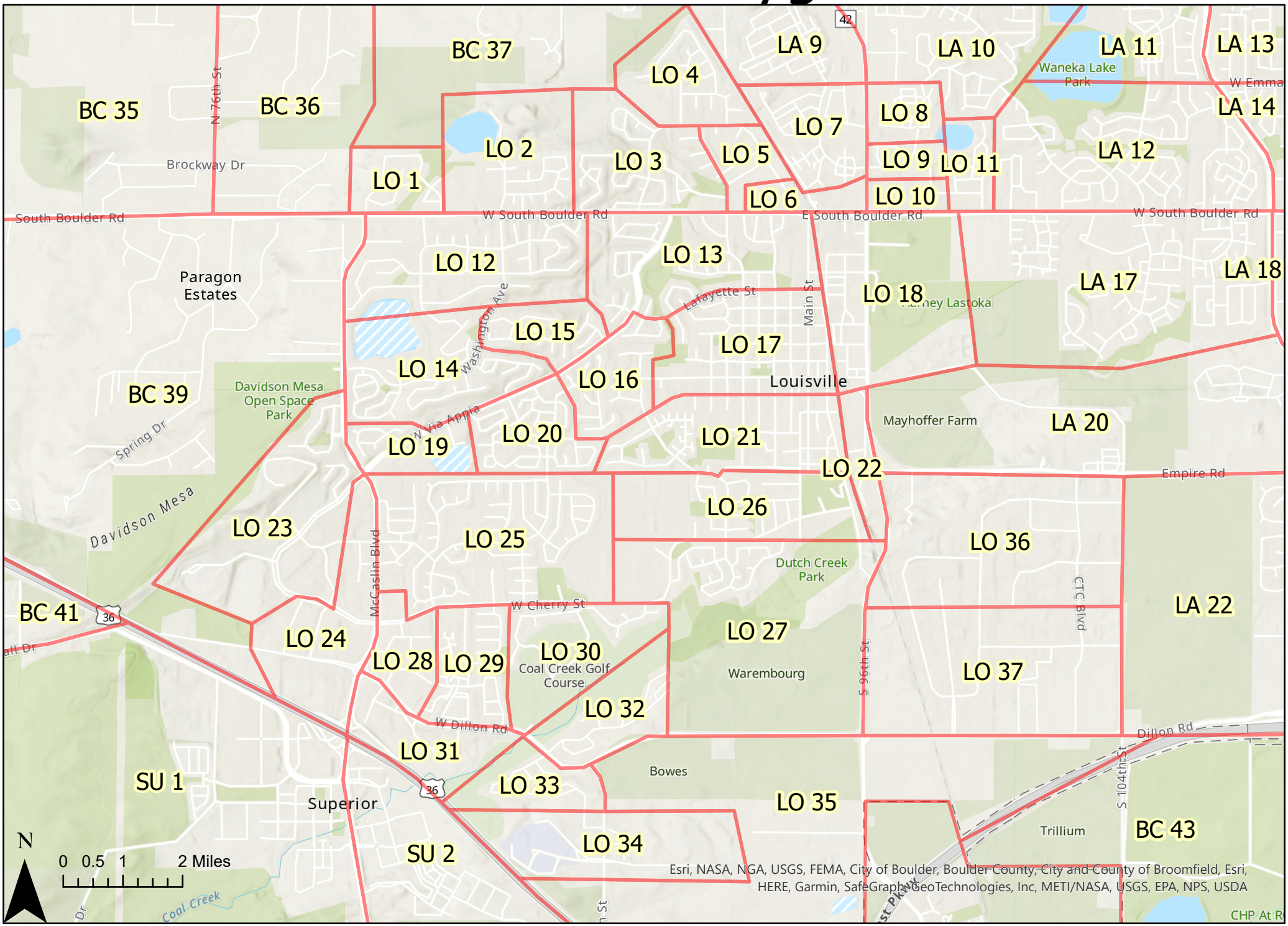

Superior Polygons

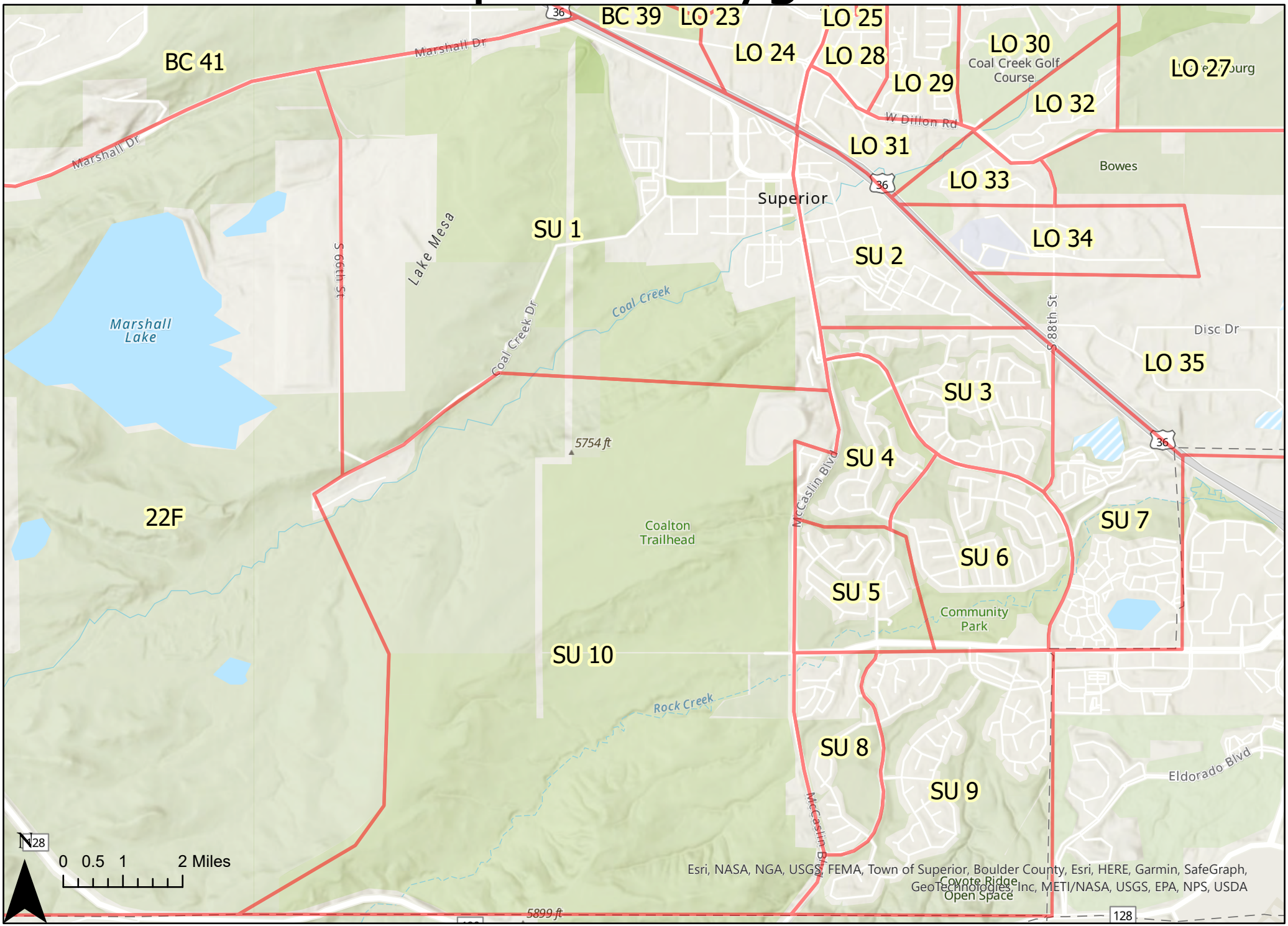

All-Hazard Emergency Notification Areas:
August 2022

22A

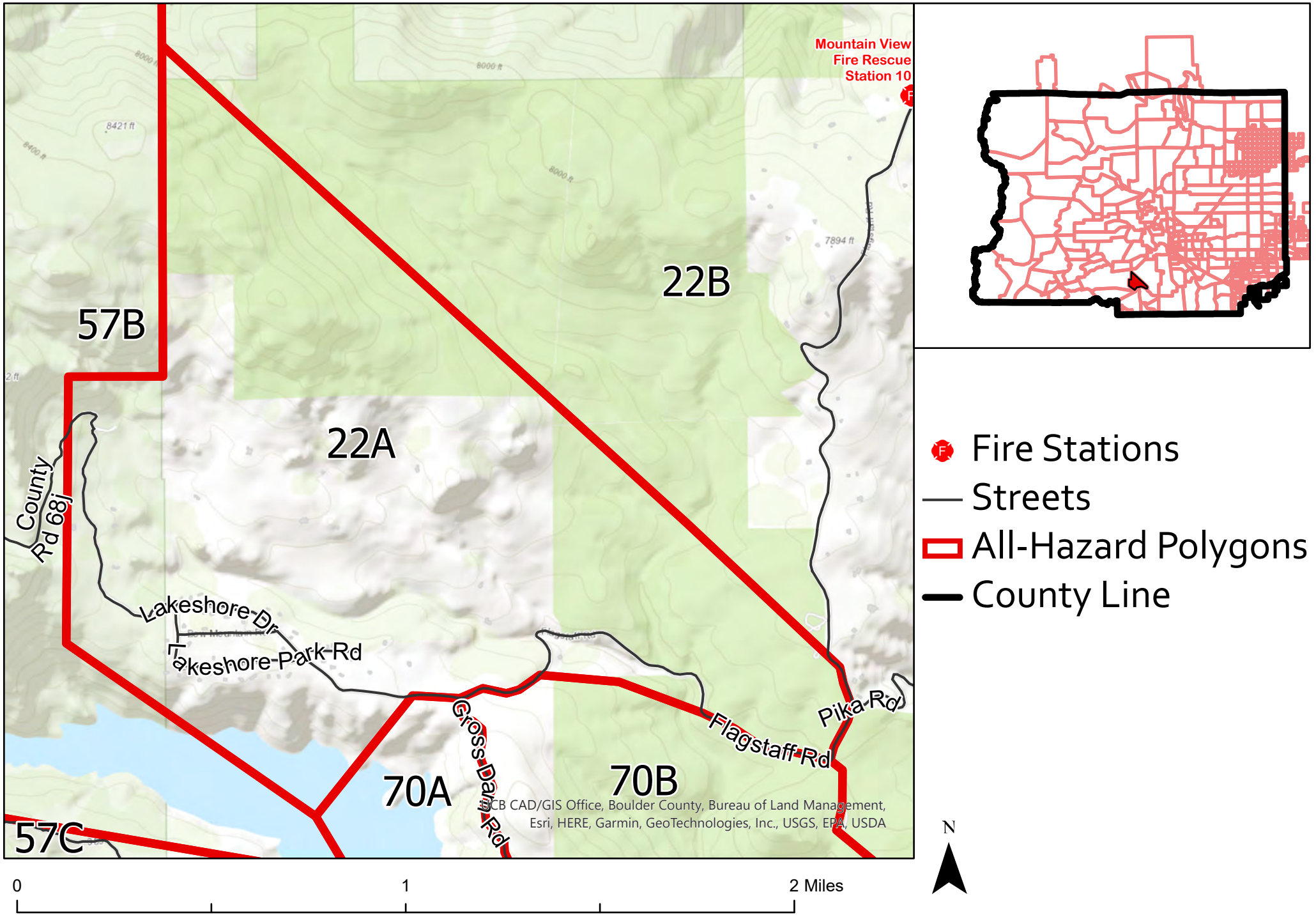

All-Hazard Emergency Notification Areas: August 2022

22B

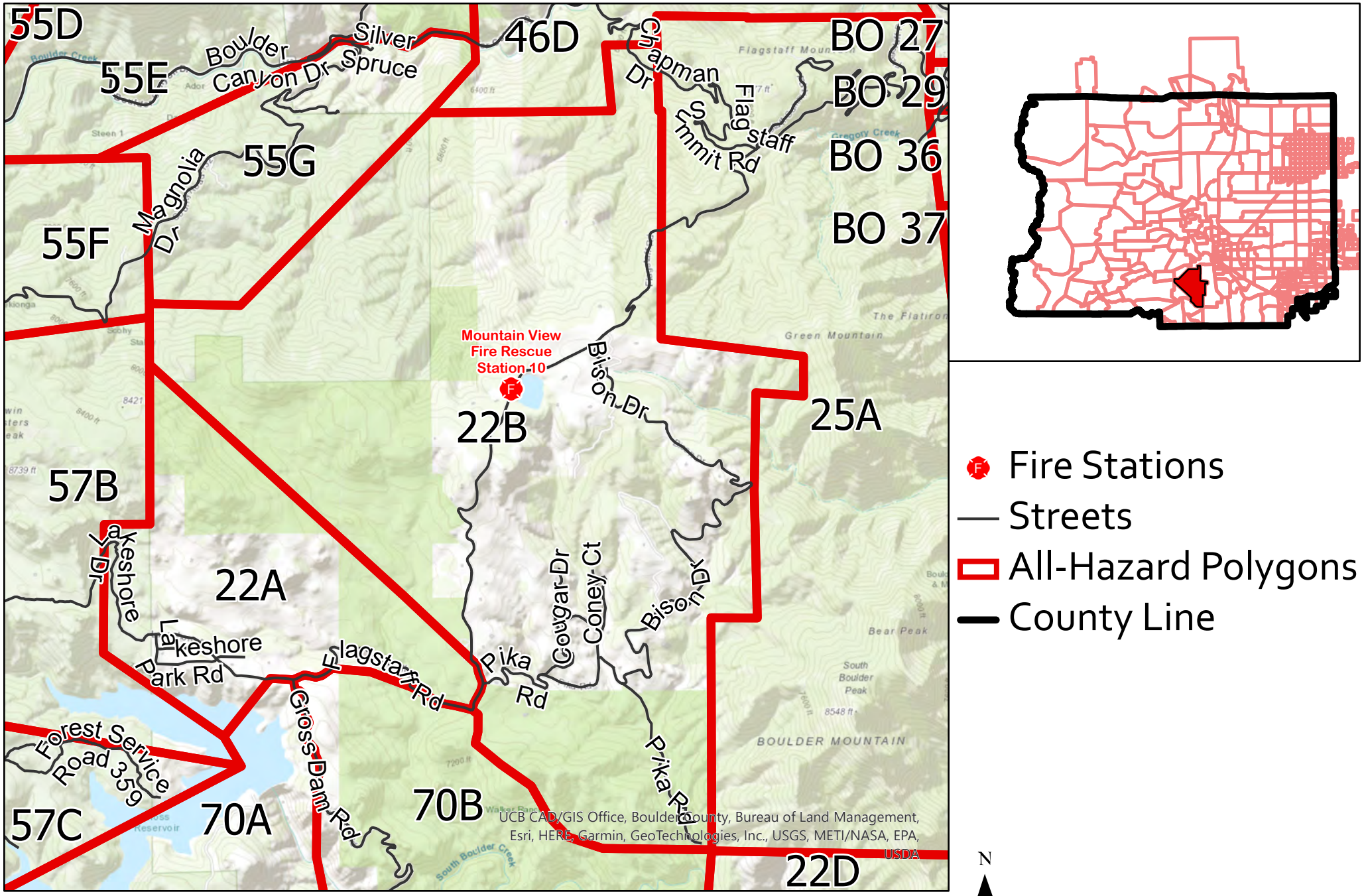

All-Hazard Emergency Notification Areas: August 2022

22C

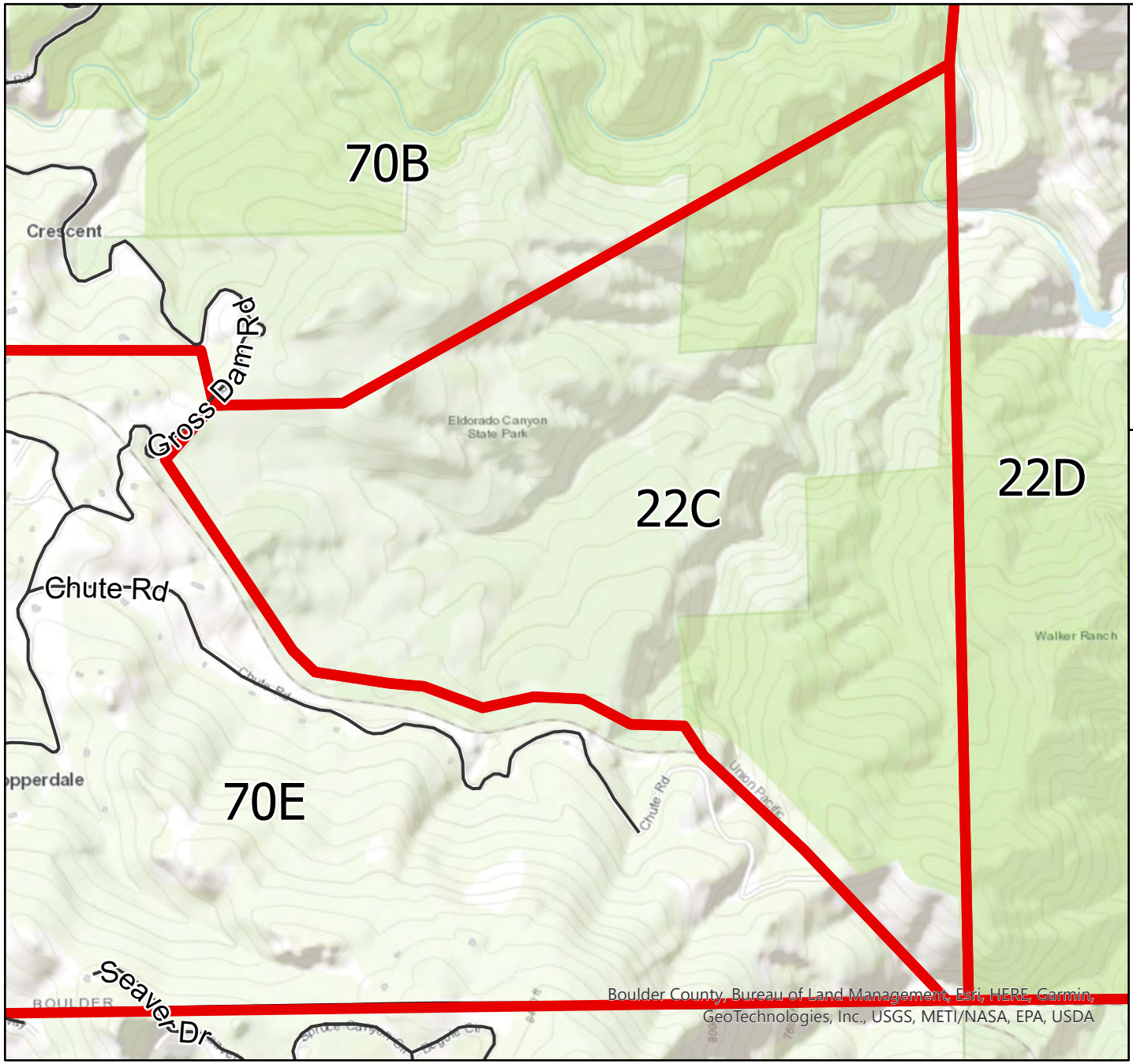

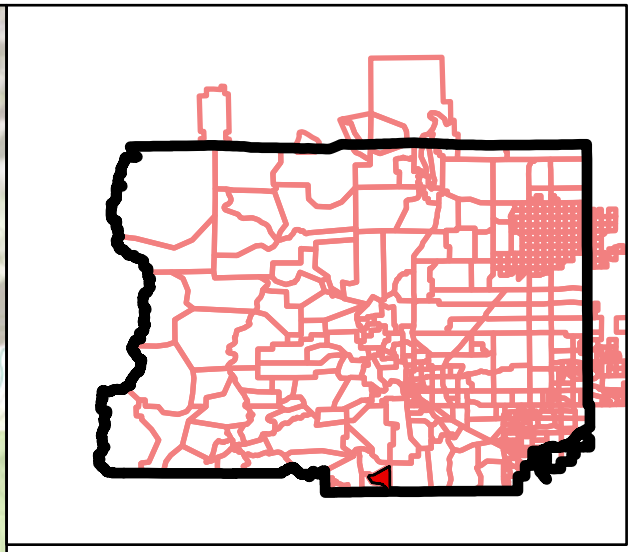

Fire Stations

Streets

All-Hazard Polygons

County Line

All-Hazard Emergency Notification Areas: August 2022

22D

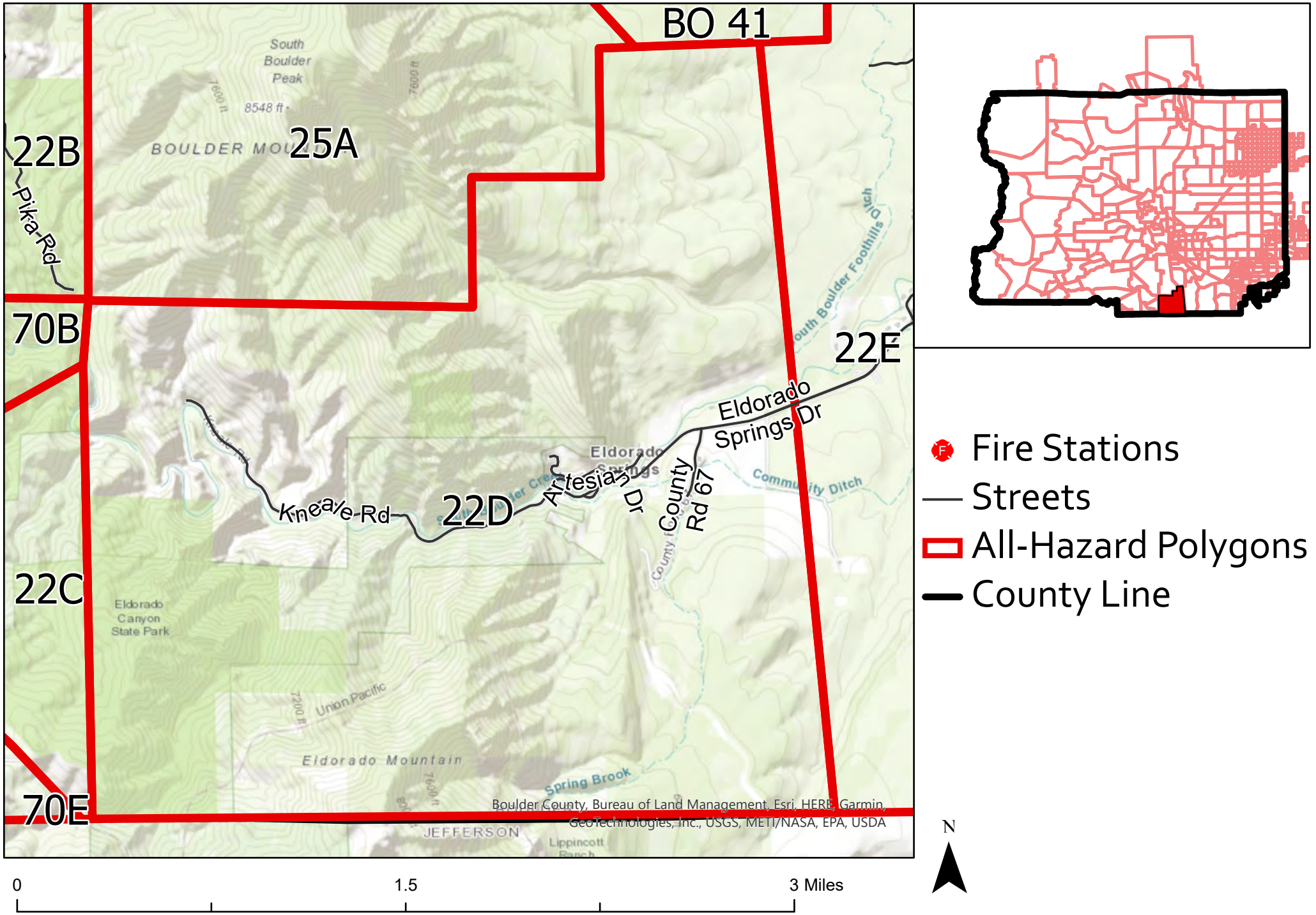

All-Hazard Emergency Notification Areas: August 2022

22E

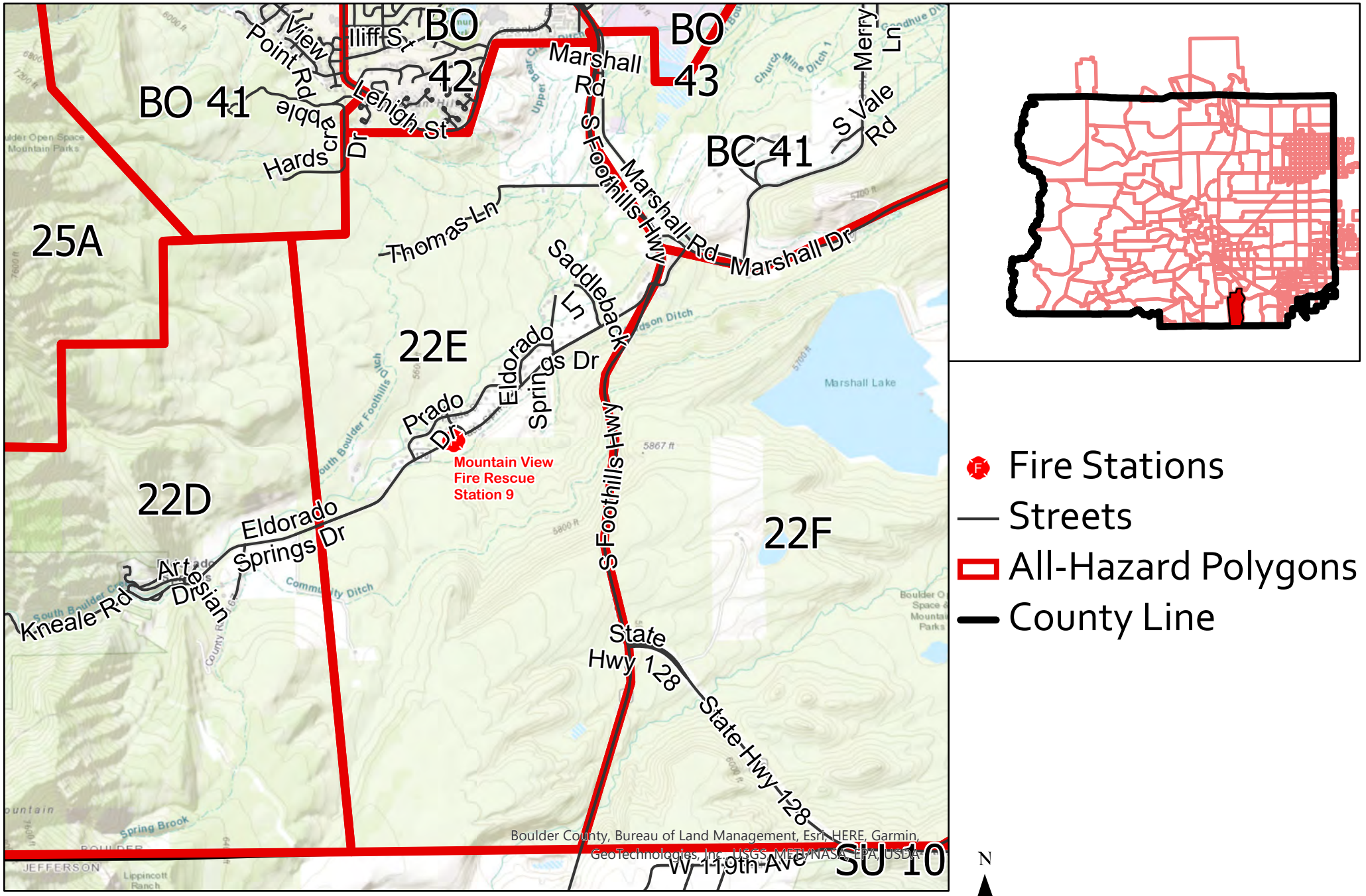

All-Hazard Emergency Notification Areas:
August 2022

22F

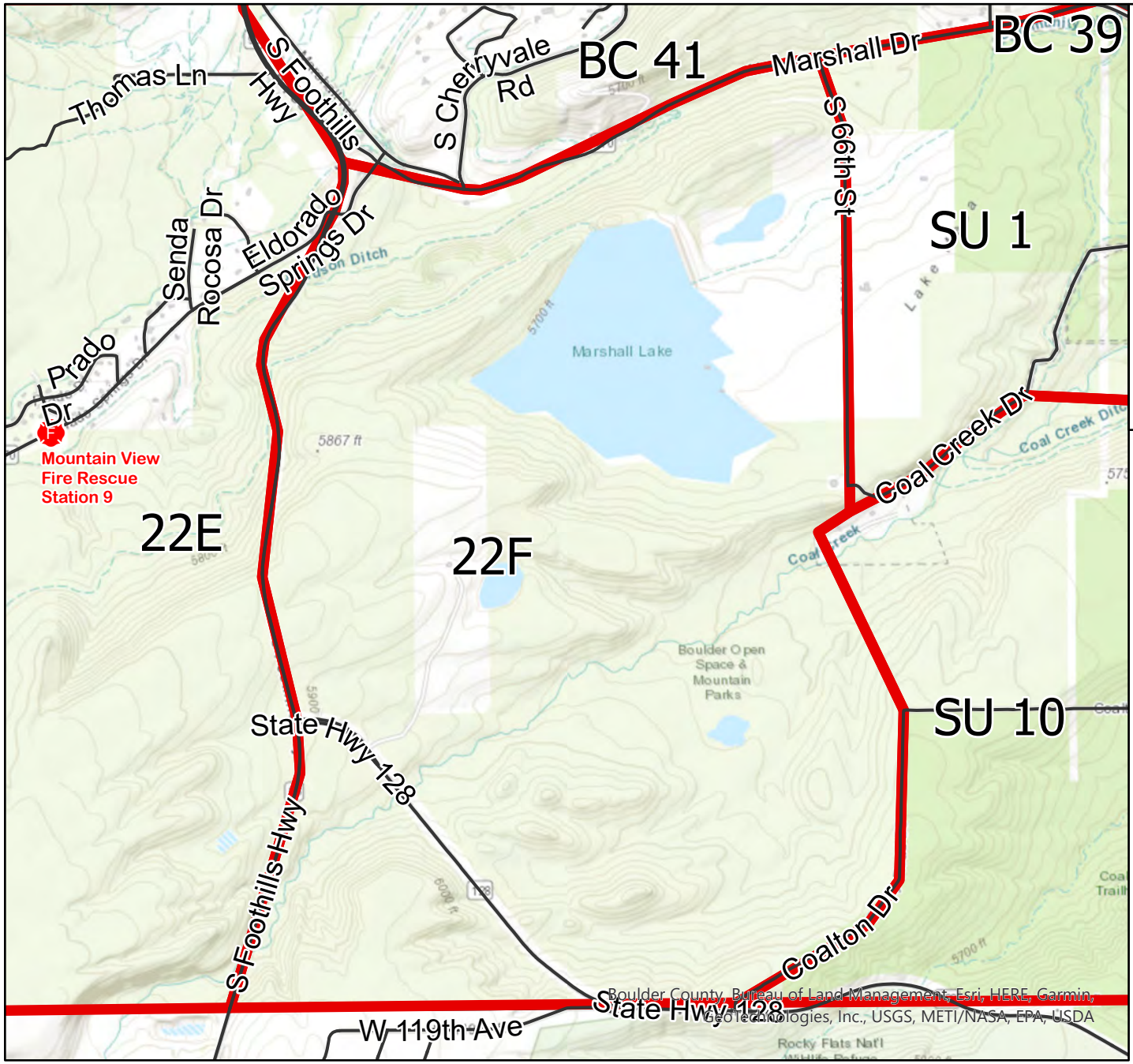

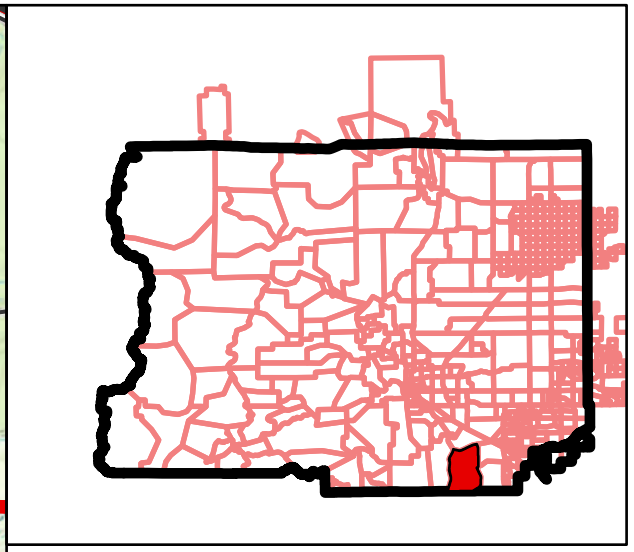

- Fire Stations
- Streets
- All-Hazard Polygons
- County Line

All-Hazard Emergency Notification Areas: August 2022

25A

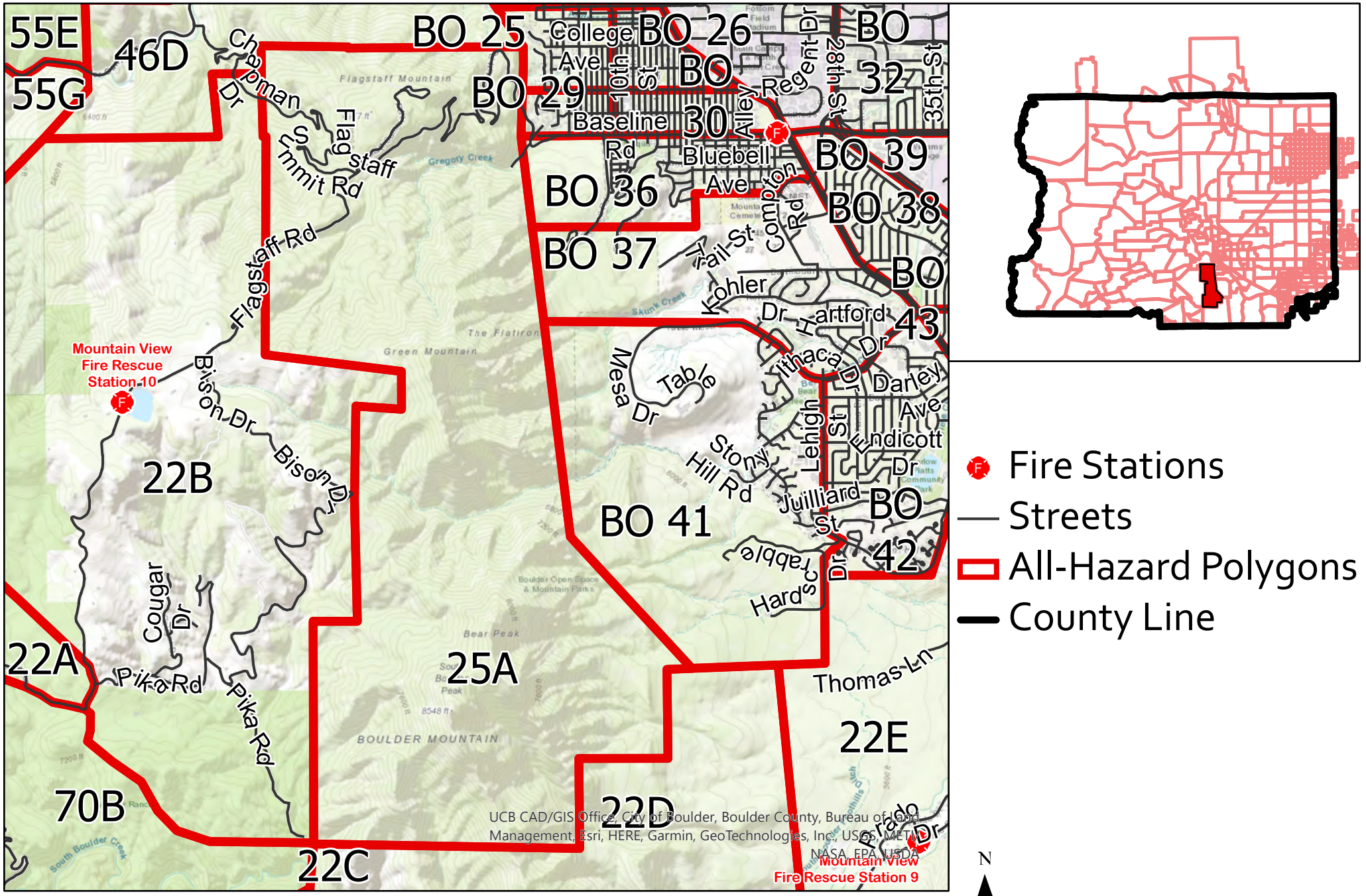

All-Hazard Emergency Notification Areas: August 2022

28A

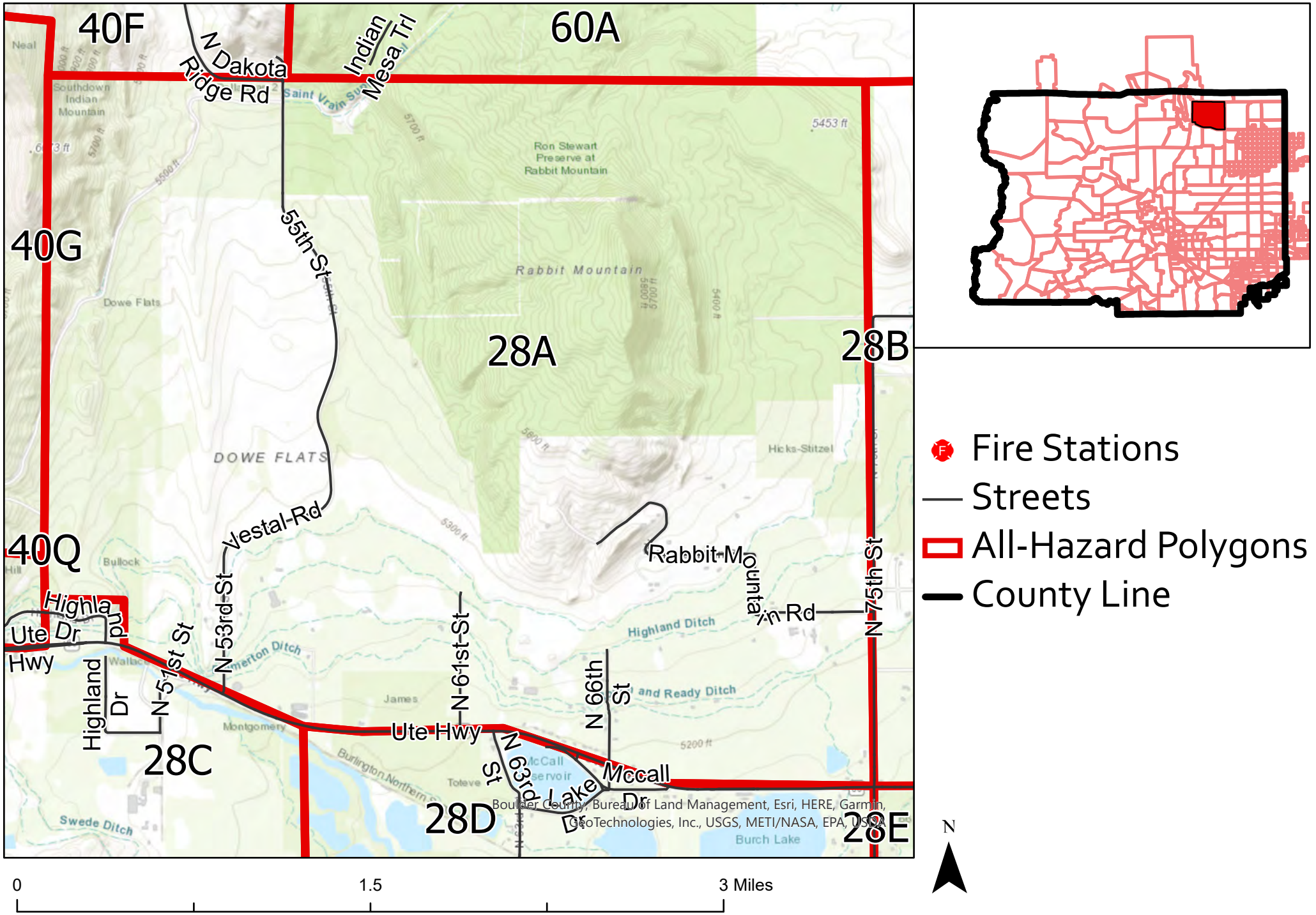

Boulder County, Bureau of Land Management, Esri, HERE, Garmin, GeoTechnologies, Inc., USGS, METI/NASA, EPA, USDA

All-Hazard Emergency Notification Areas: August 2022

28B

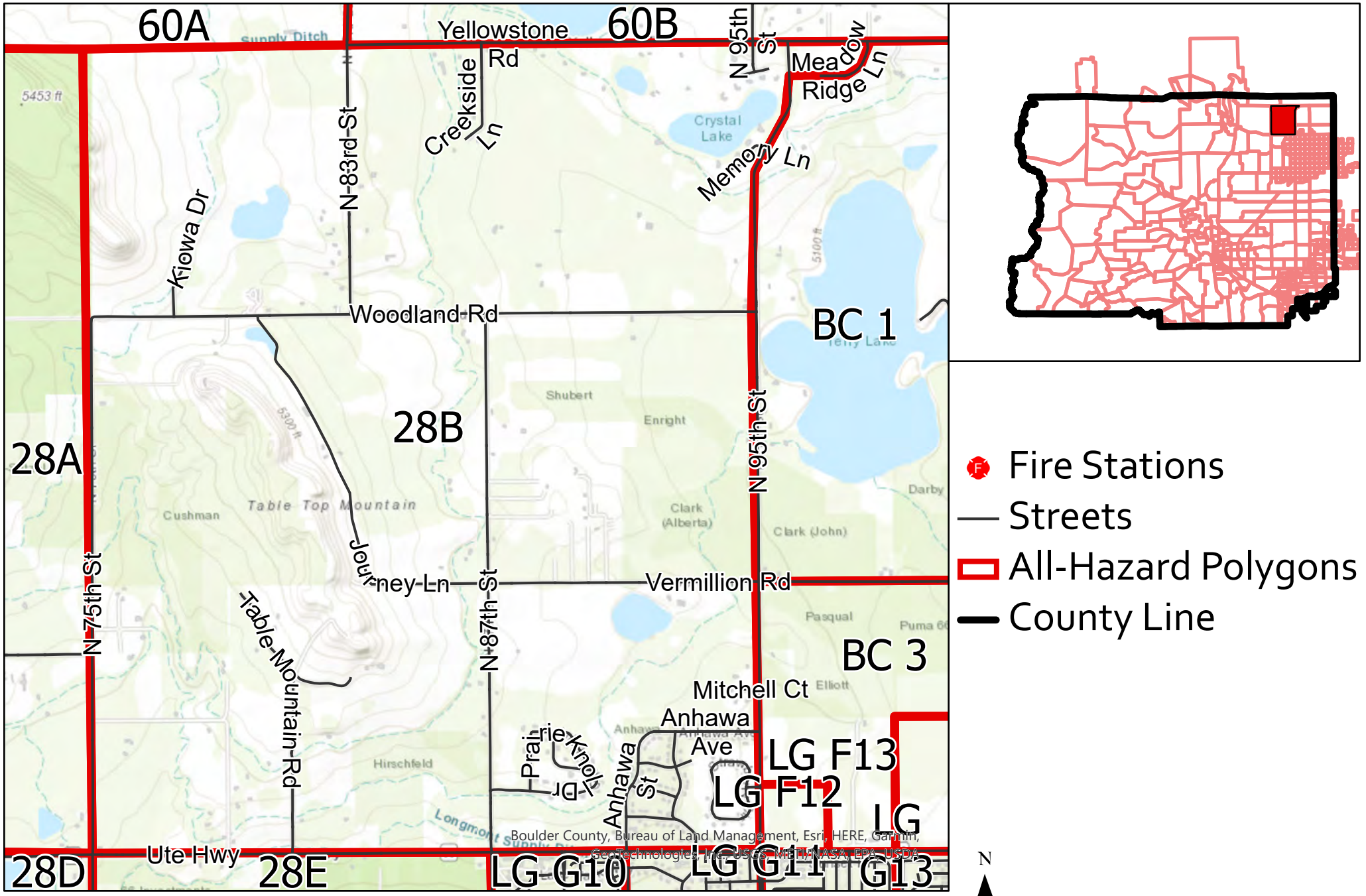

- Fire Stations
- Streets
- All-Hazard Polygons
- County Line

All-Hazard Emergency Notification Areas: August 2022

28C

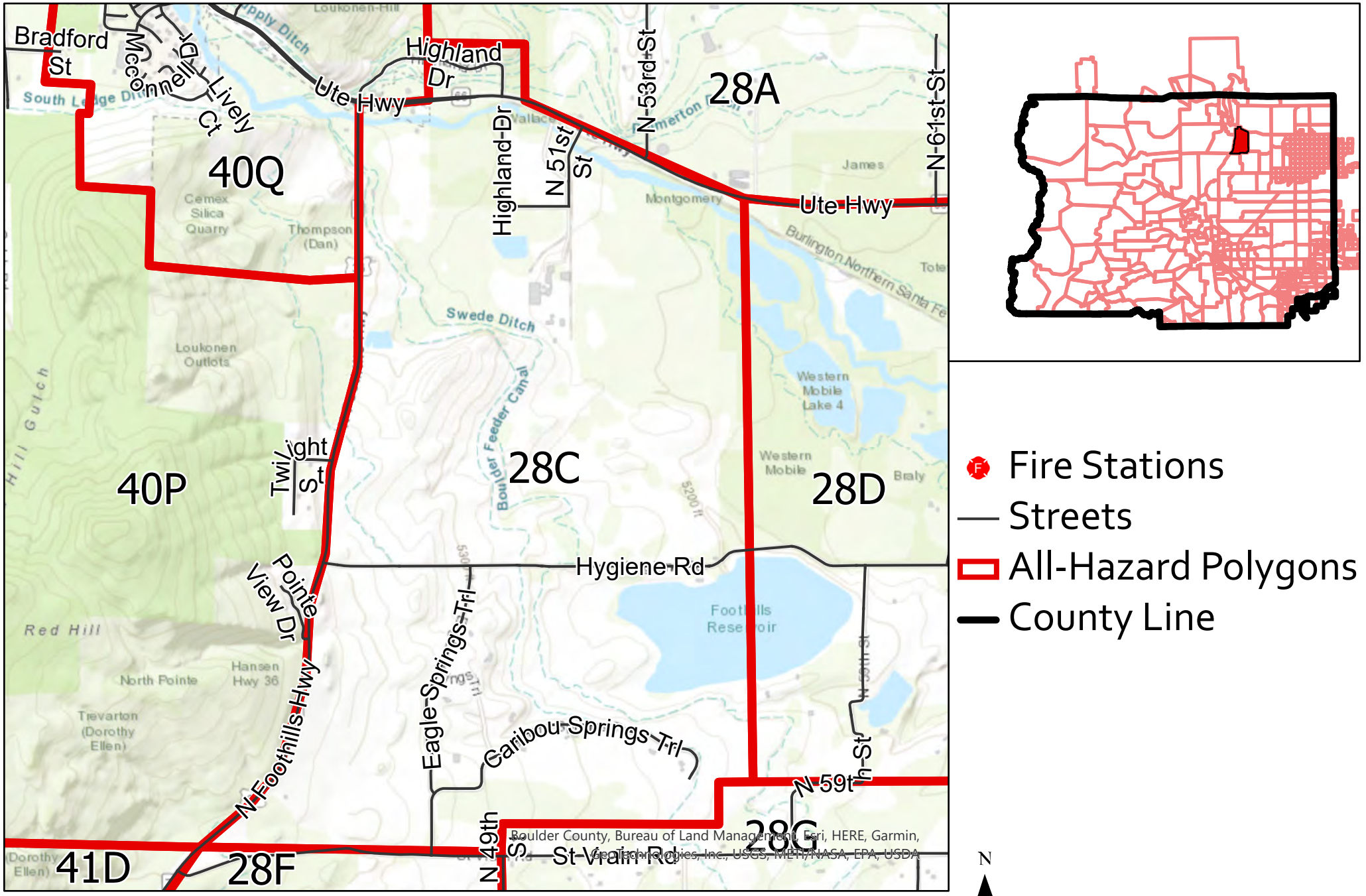

All-Hazard Emergency Notification Areas: August 2022

28D

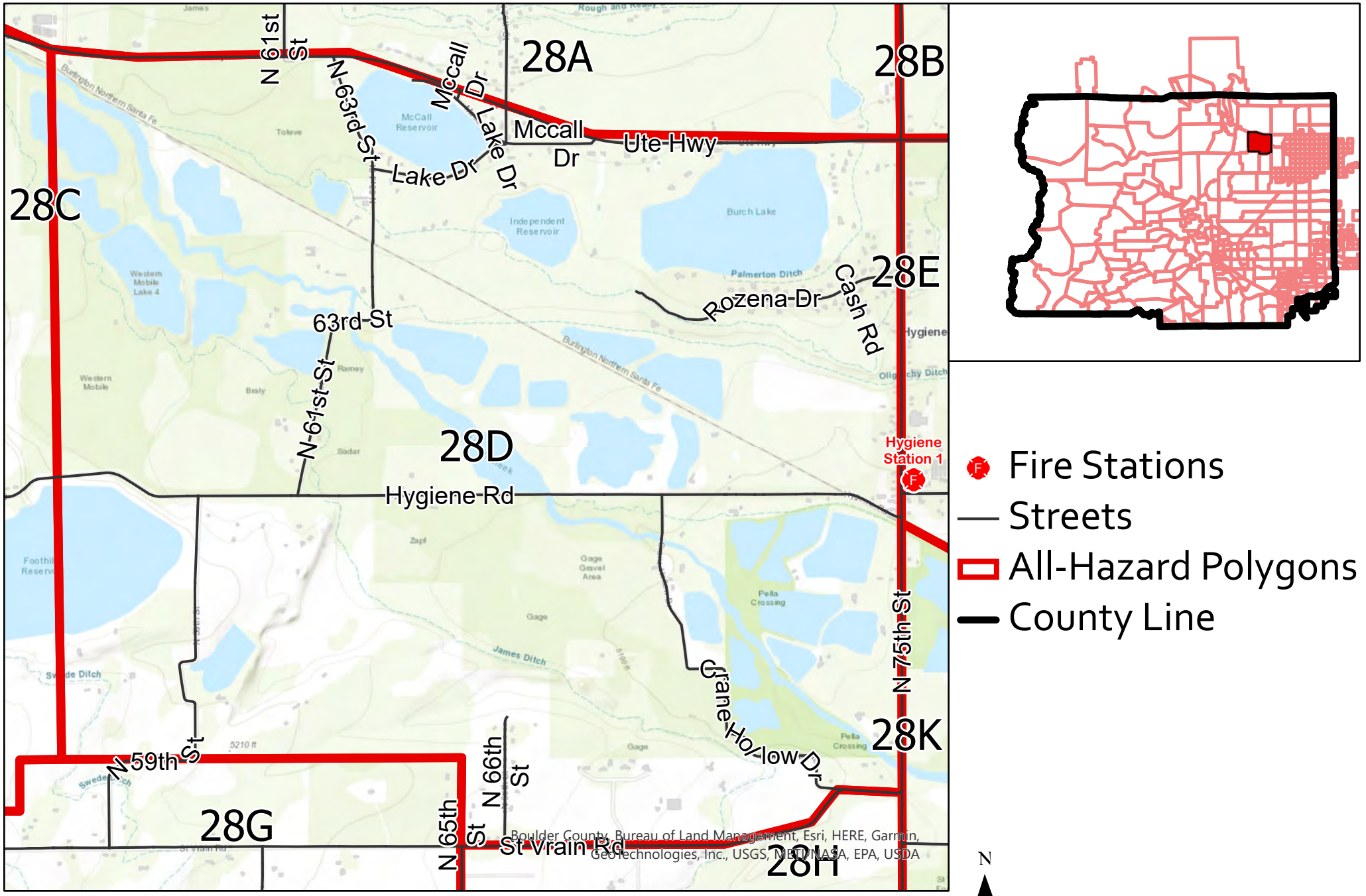

- Fire Stations
- Streets
- All-Hazard Polygons
- County Line

N

0 1 2 Miles

All-Hazard Emergency Notification Areas: August 2022

28E

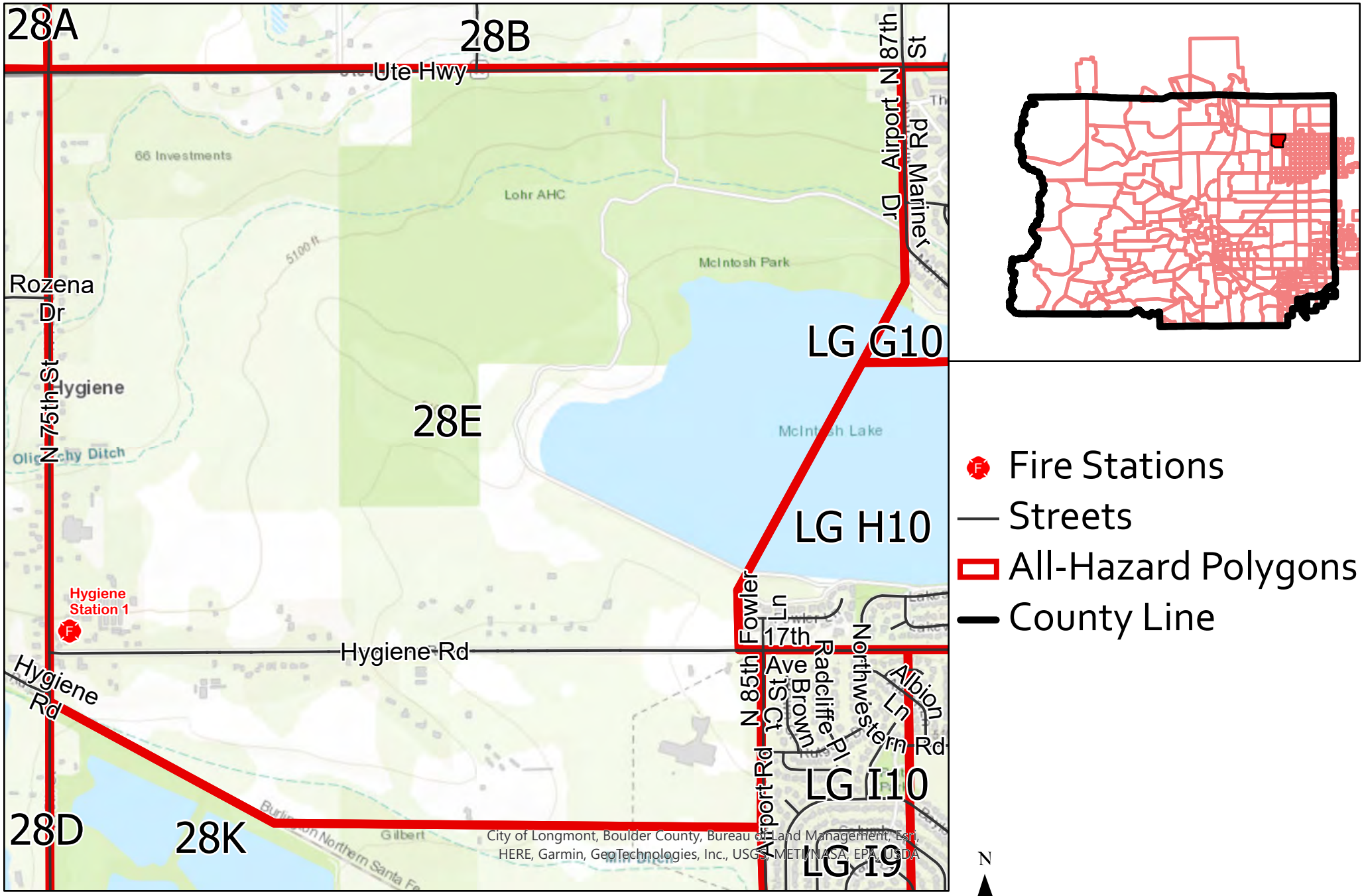

All-Hazard Emergency Notification Areas:
August 2022

28F

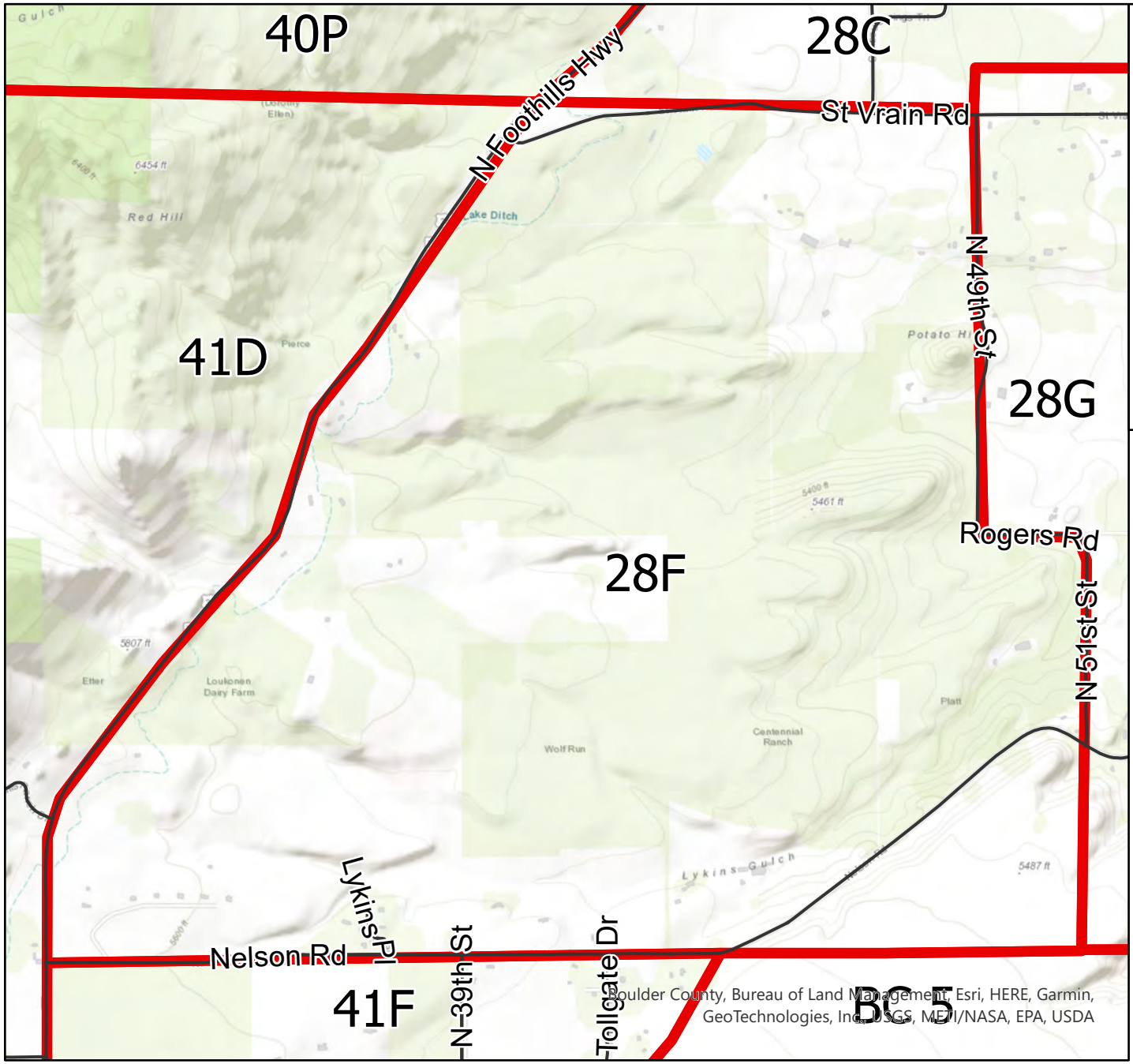

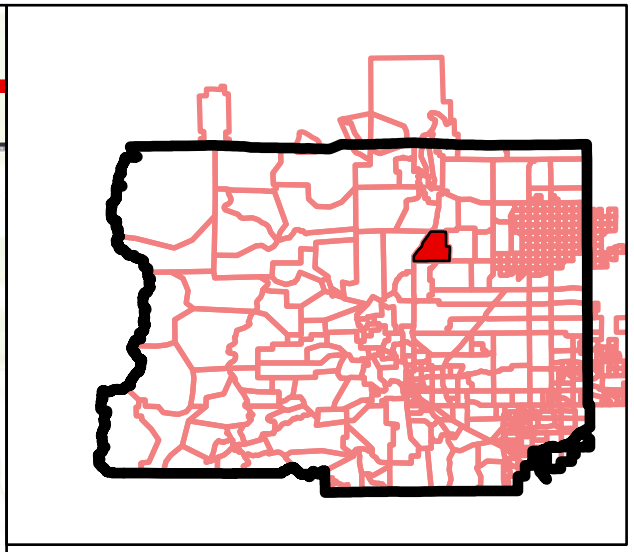

- Fire Stations
- Streets
- All-Hazard Polygons
- County Line

N

0 1 2 Miles

All-Hazard Emergency Notification Areas: August 2022

28G

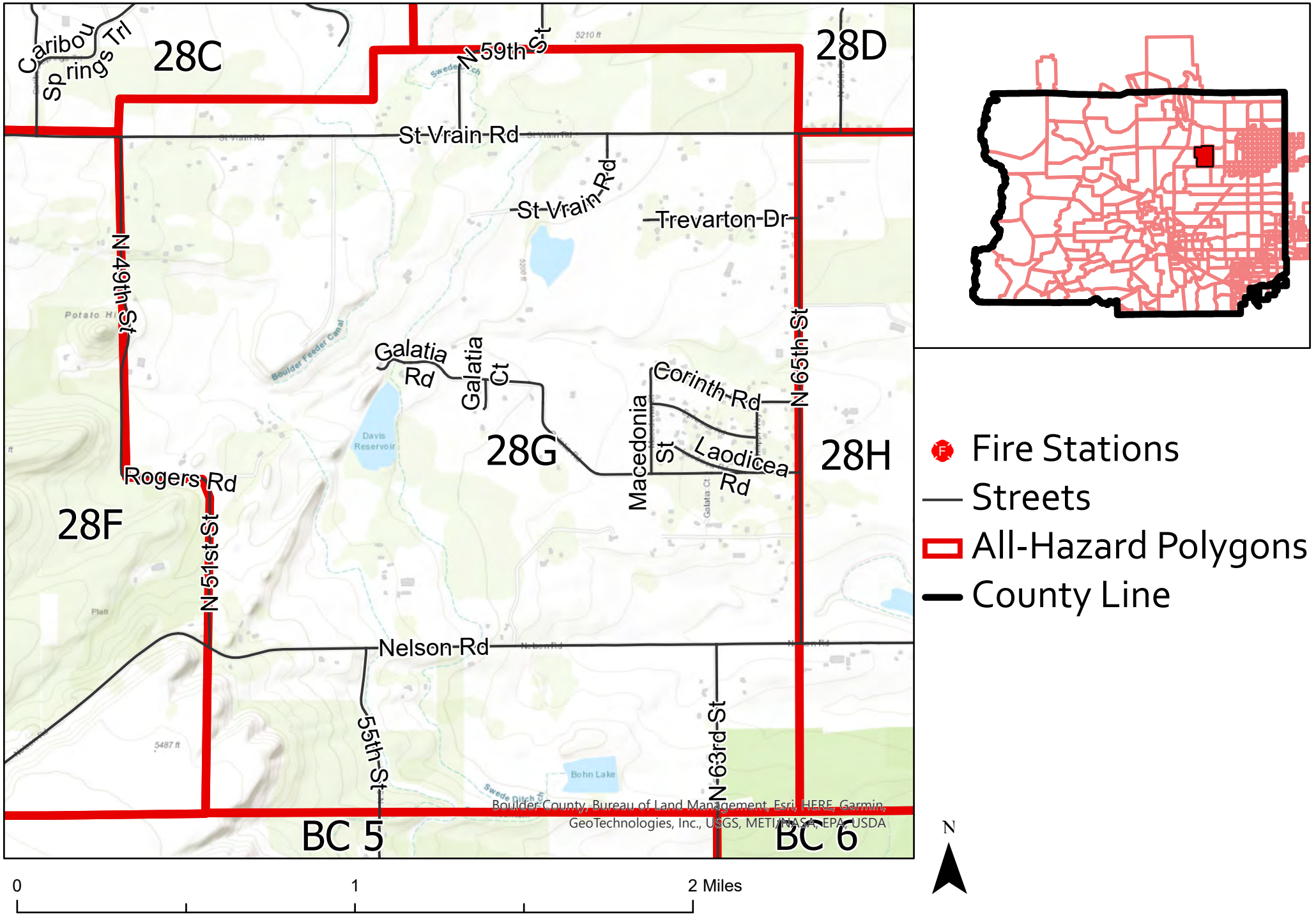

All-Hazard Emergency Notification Areas: August 2022

28H

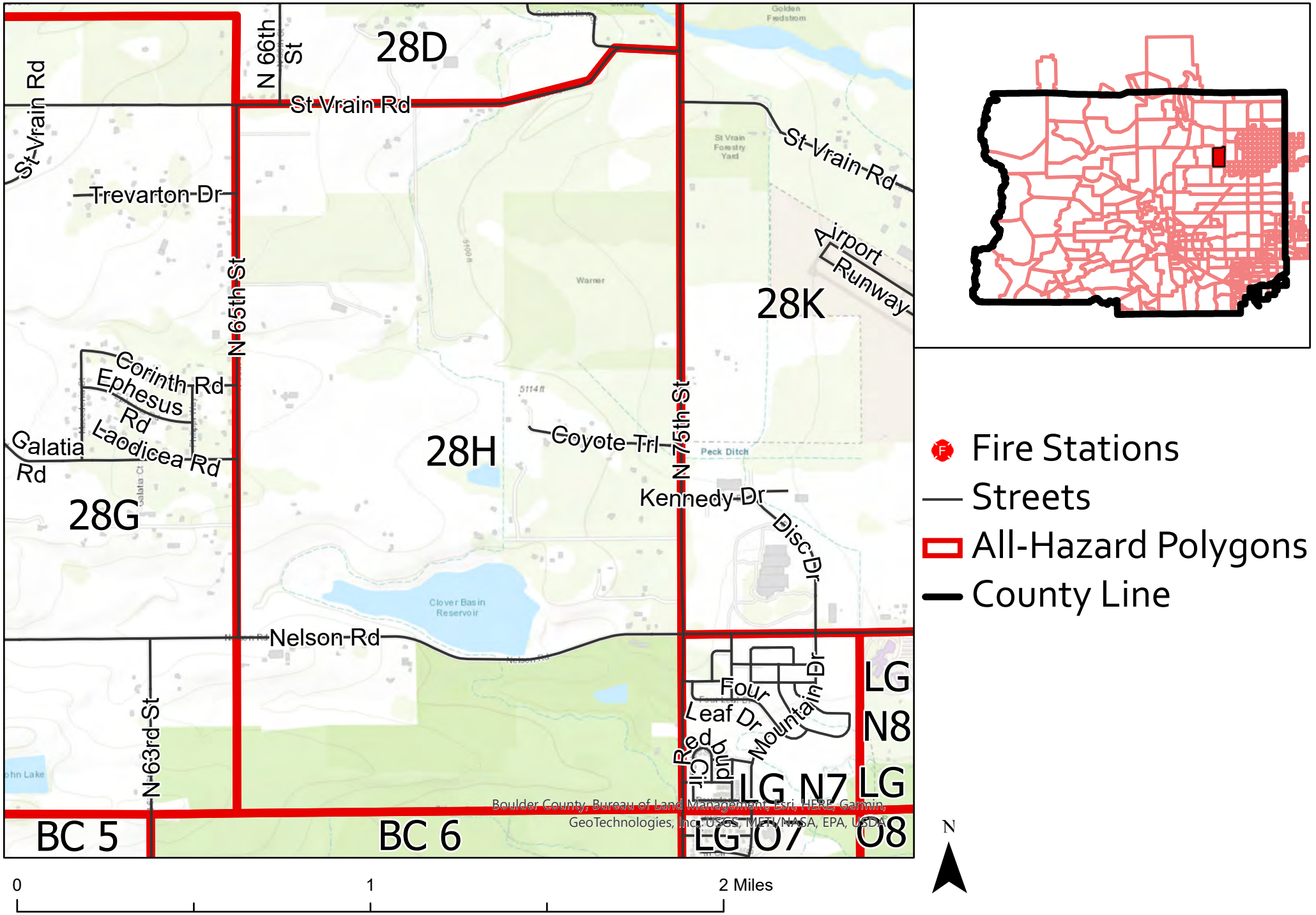

All-Hazard Emergency Notification Areas:
August 2022

28K

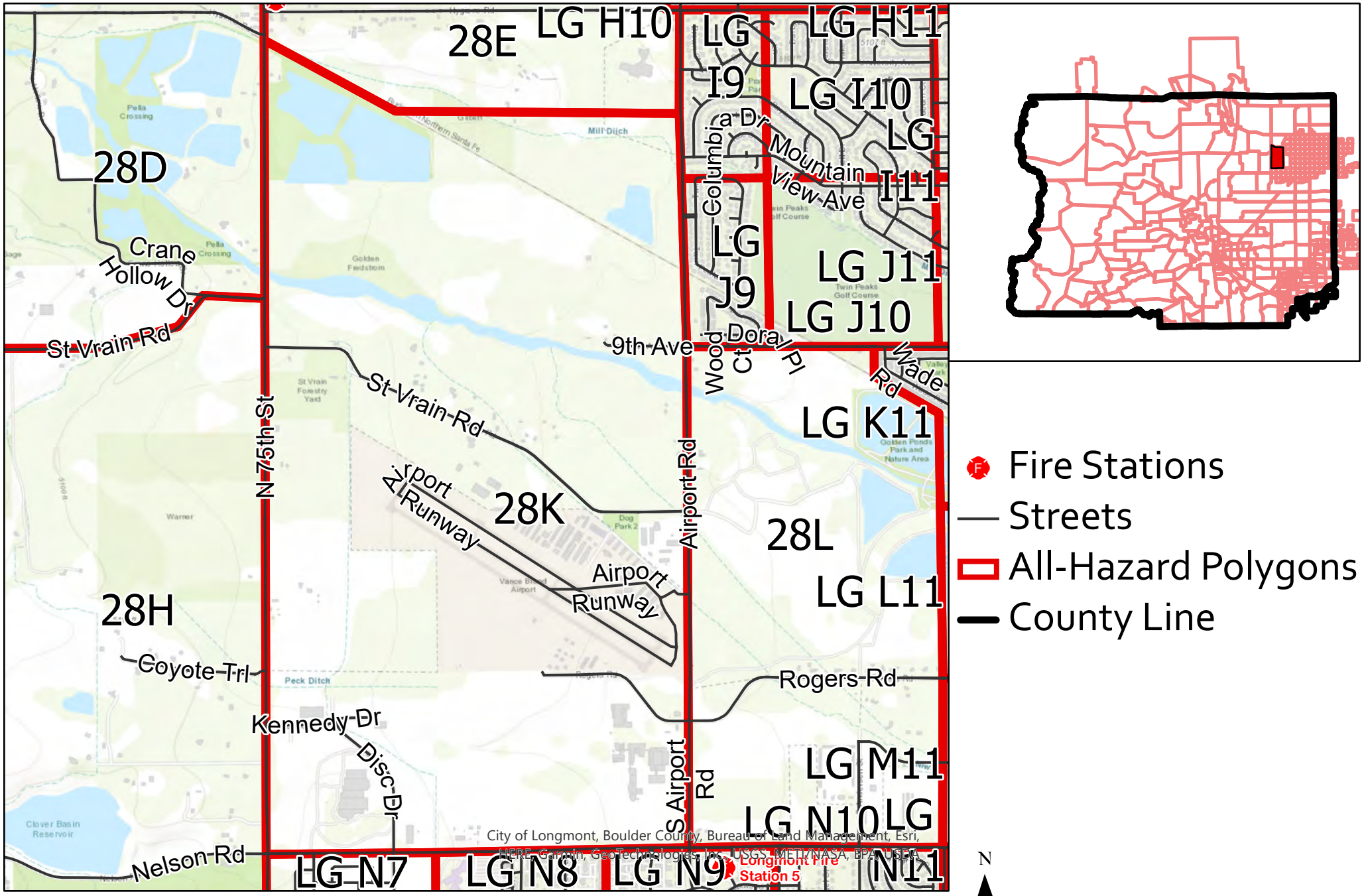

All-Hazard Emergency Notification Areas: August 2022

28L

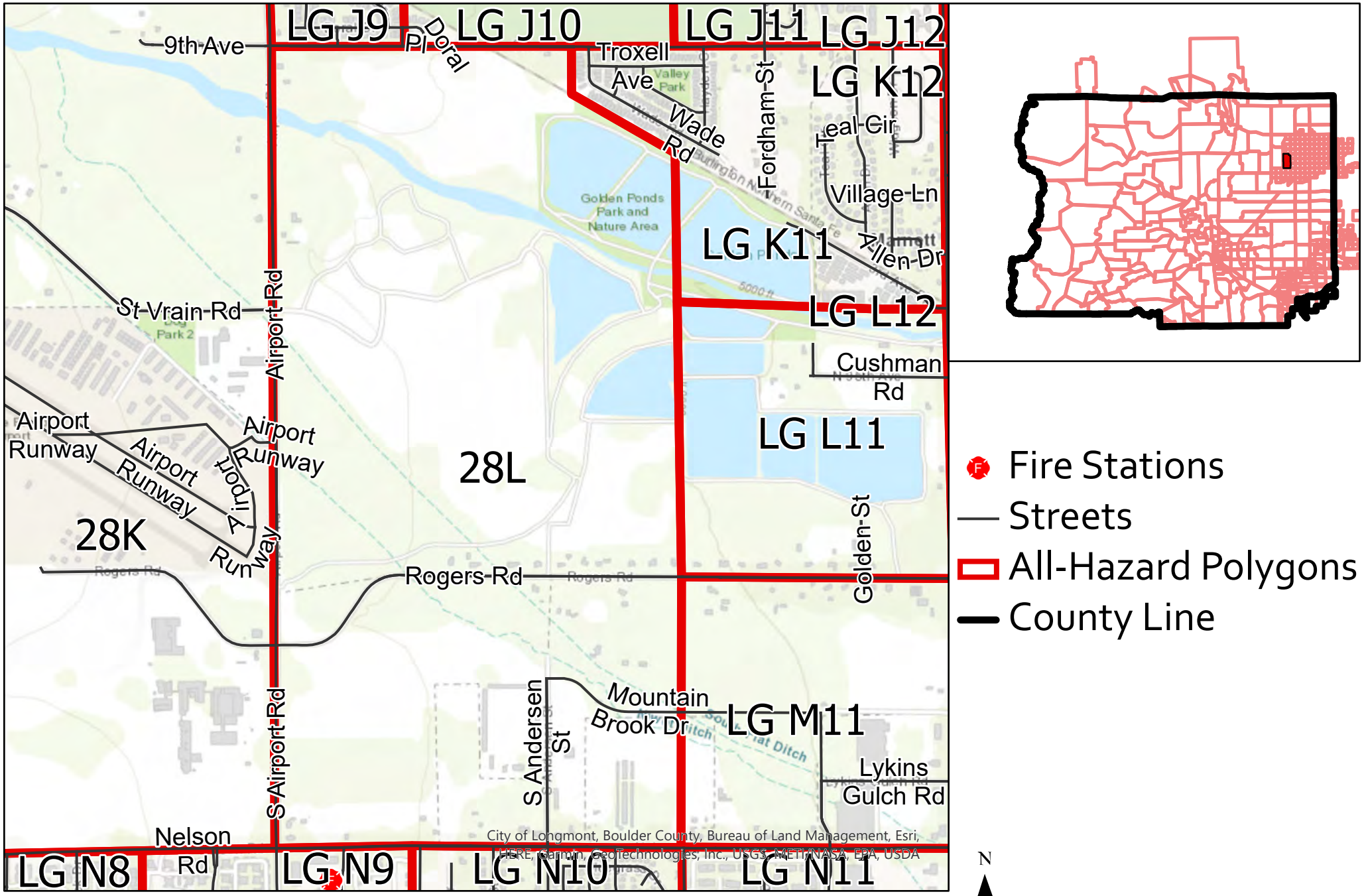

All-Hazard Emergency Notification Areas: August 2022

31A

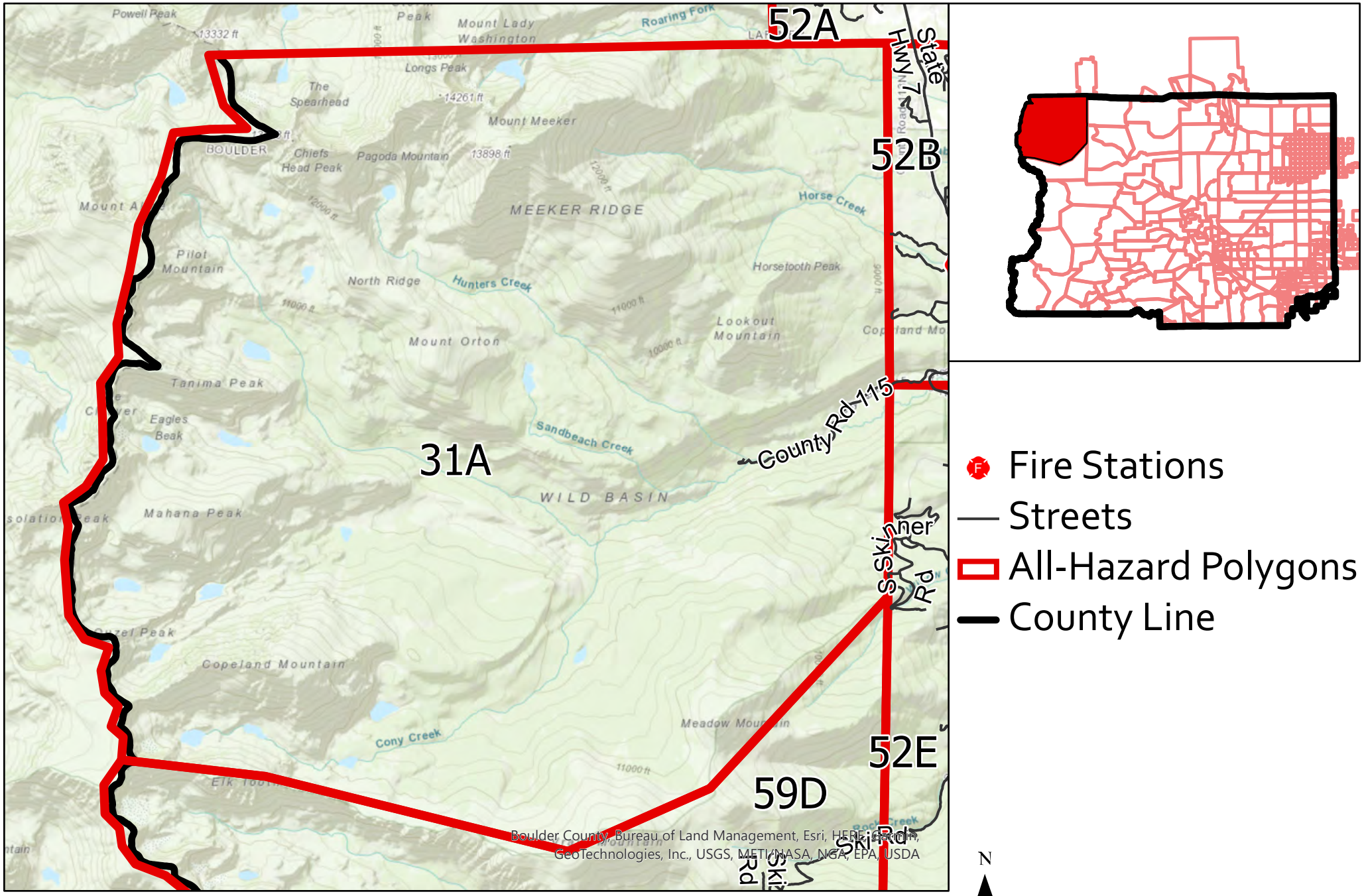

All-Hazard Emergency Notification Areas: August 2022

40A

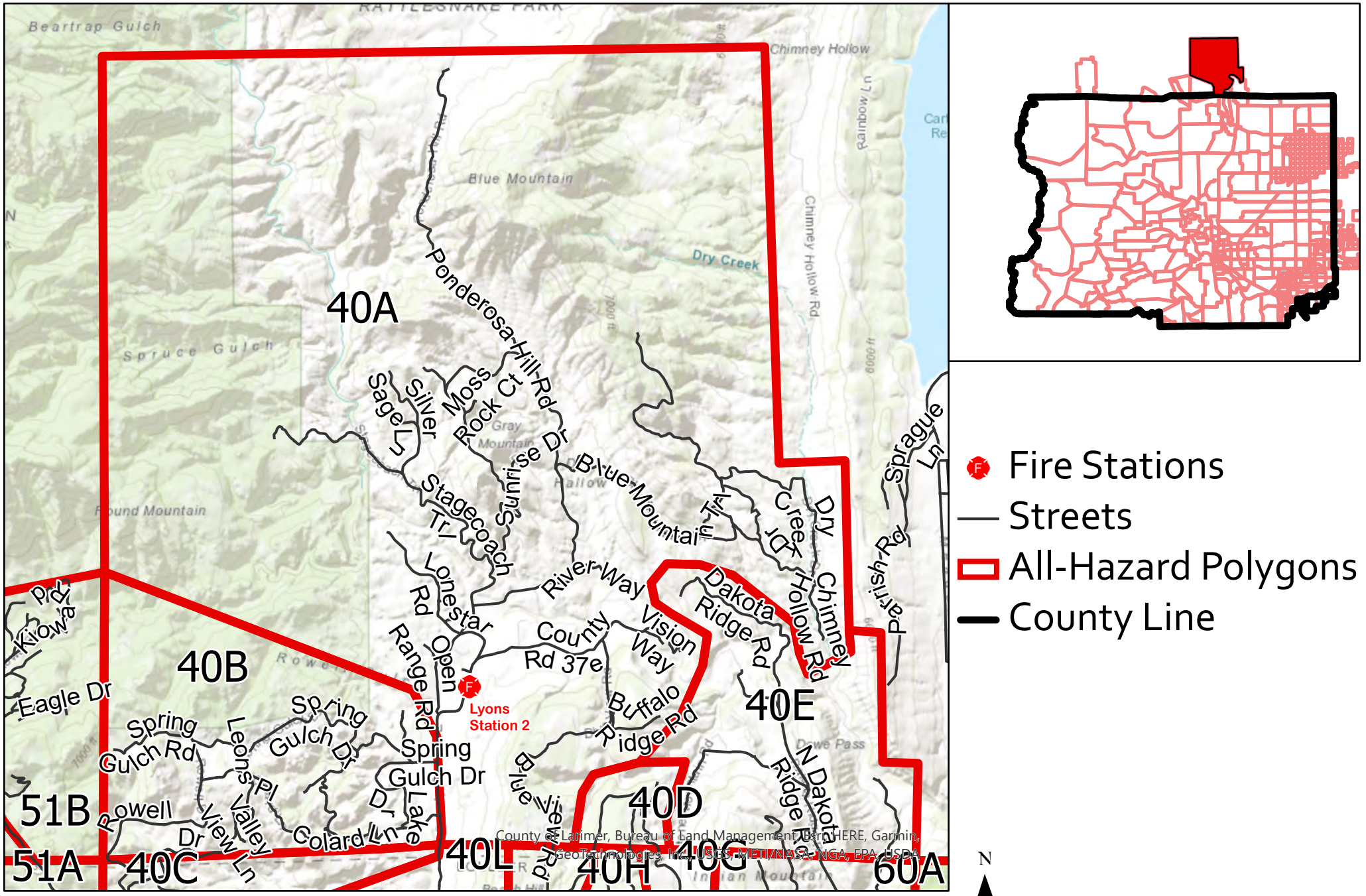

Fire Stations

Streets

All-Hazard Polygons

County Line

All-Hazard Emergency Notification Areas:
August 2022

40B

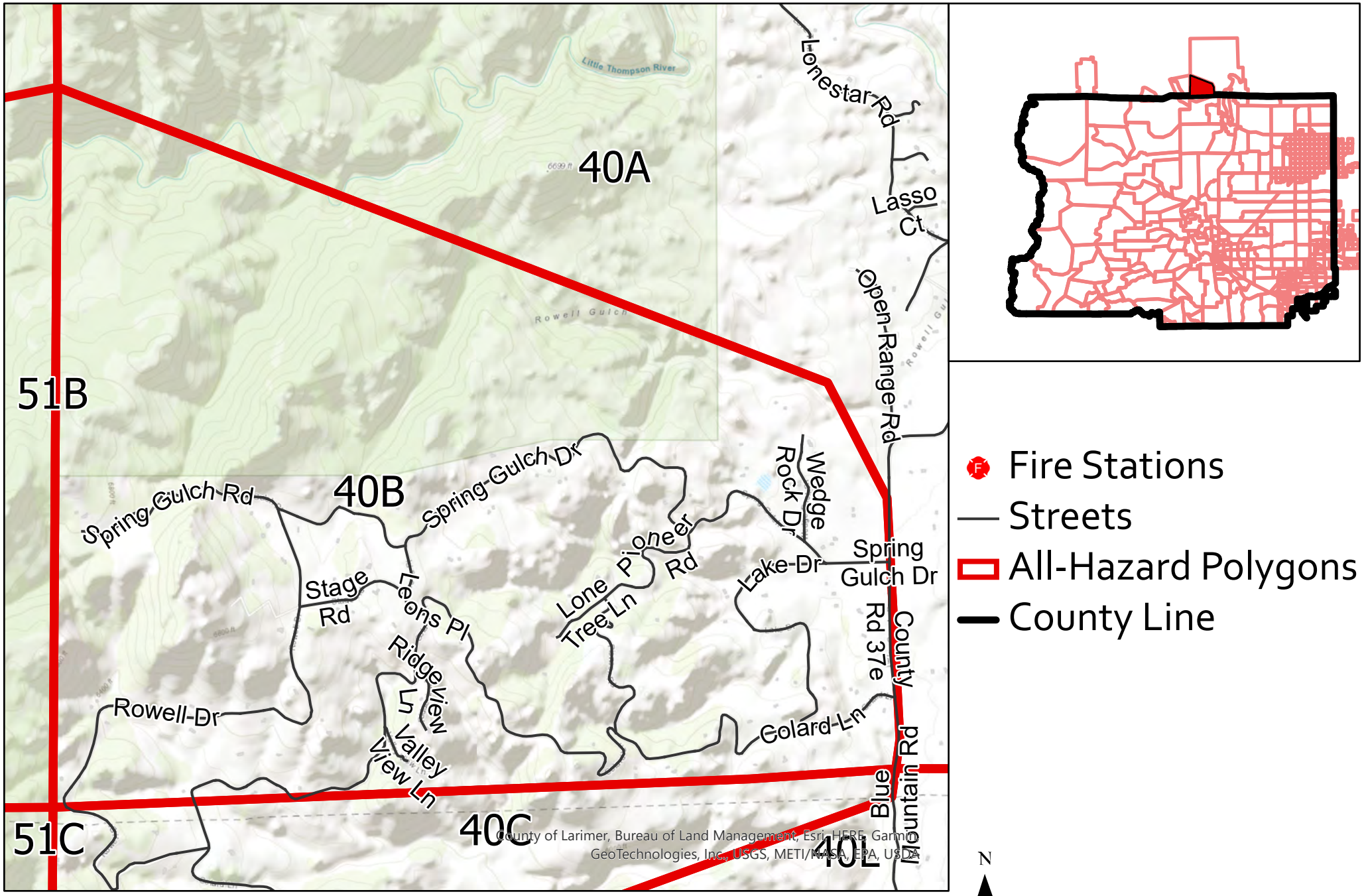

All-Hazard Emergency Notification Areas: August 2022

40C

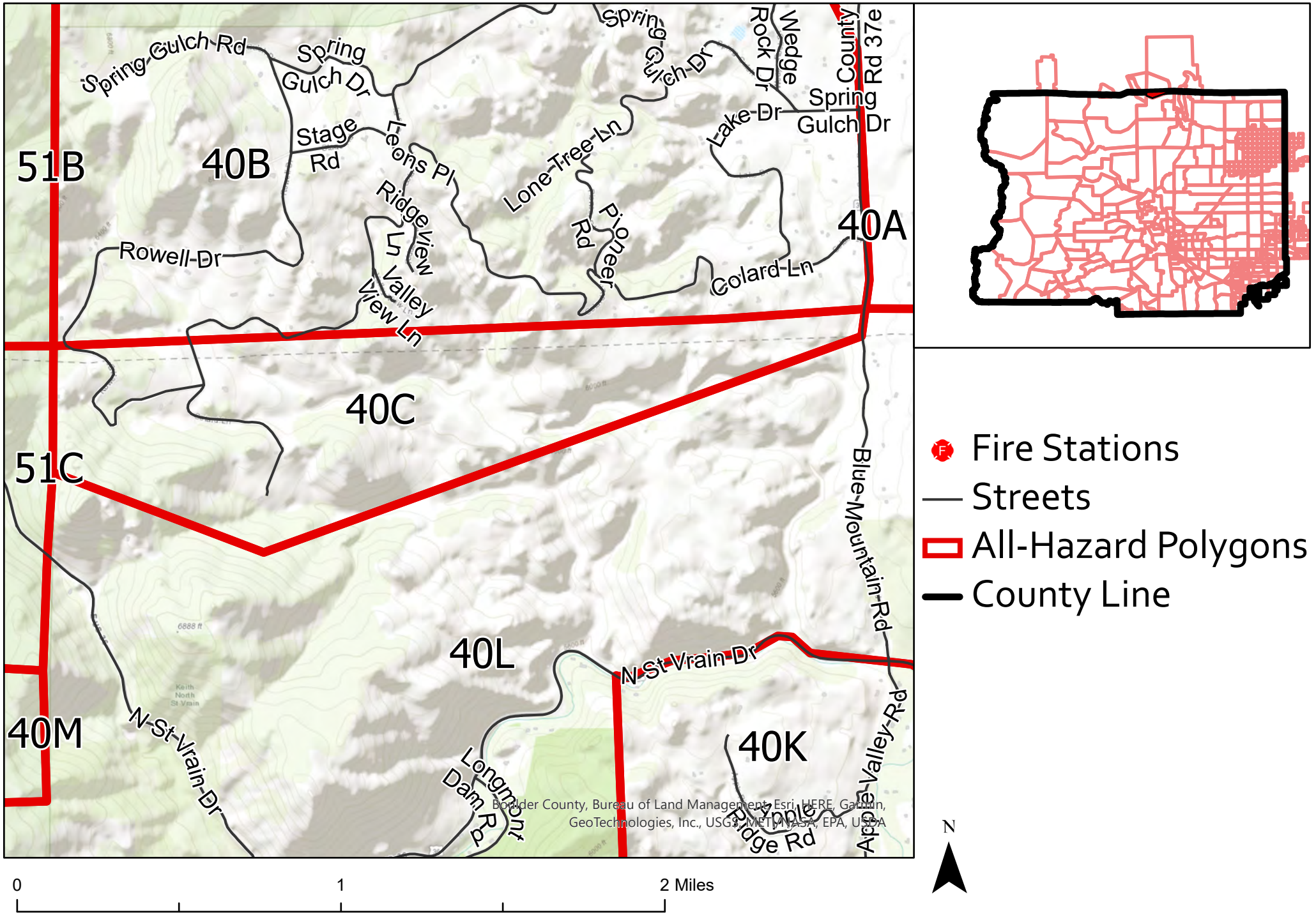

All-Hazard Emergency Notification Areas:
August 2022

40D

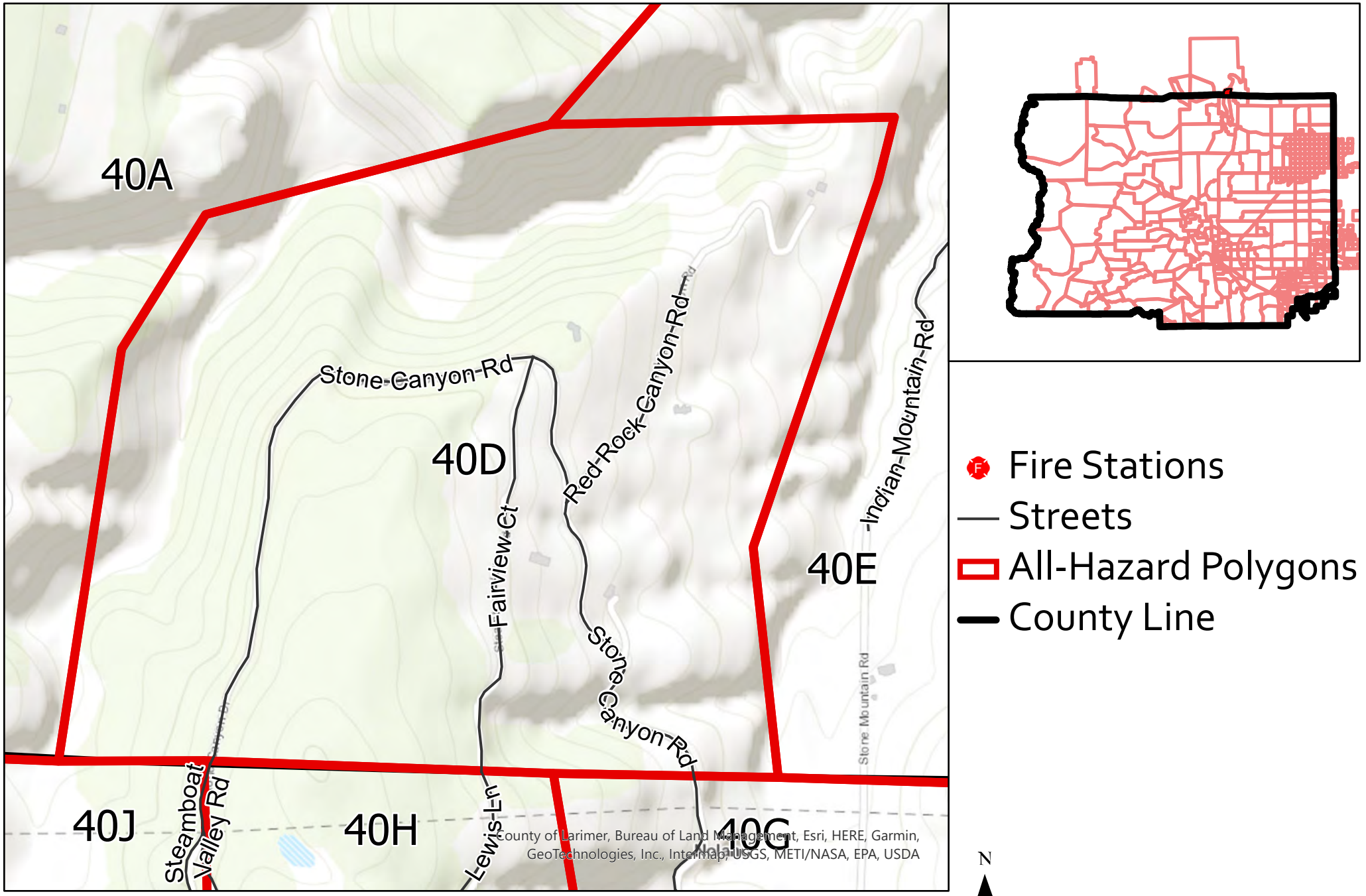

All-Hazard Emergency Notification Areas: August 2022

40E

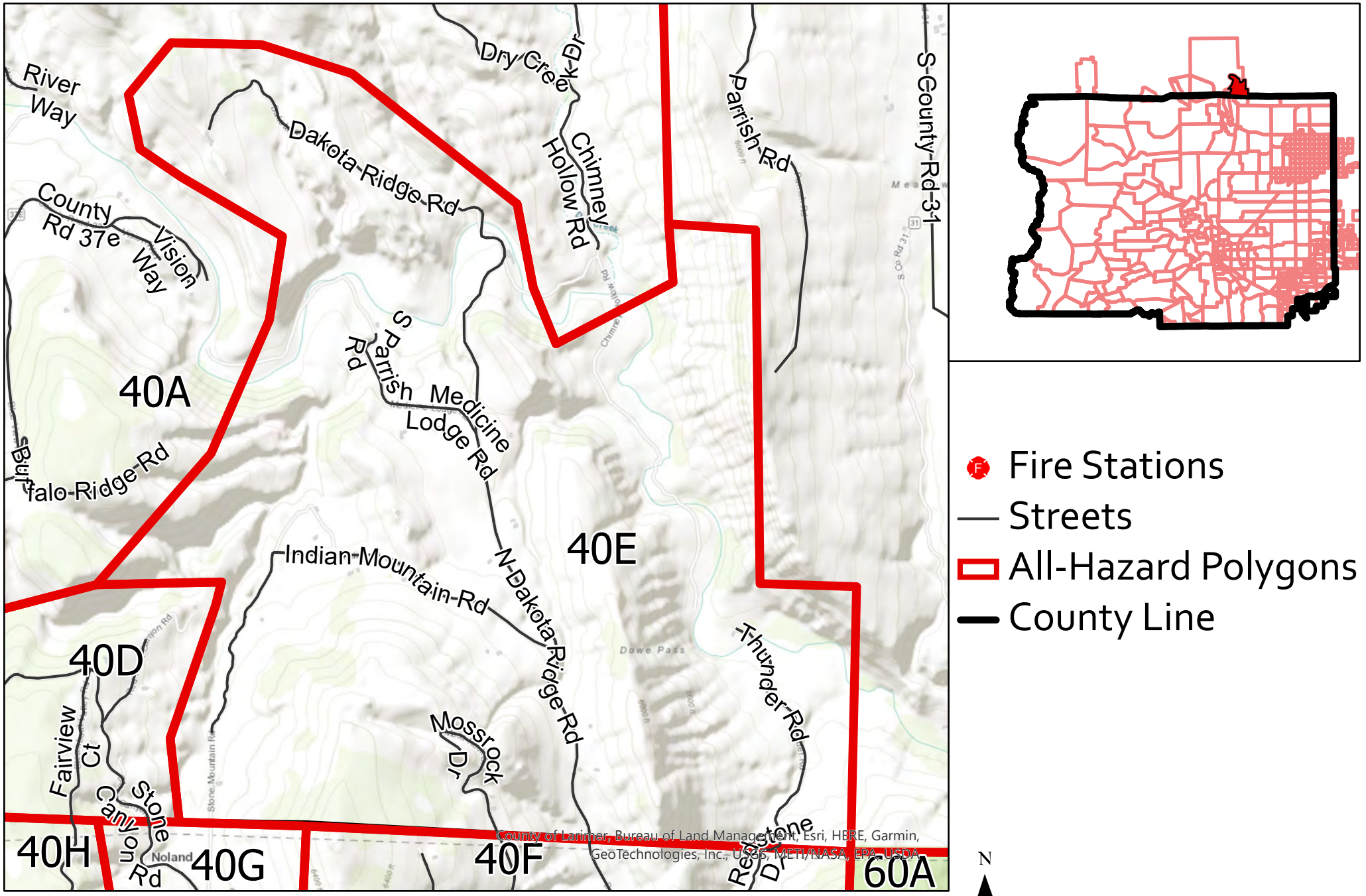

All-Hazard Emergency Notification Areas:
August 2022

40F

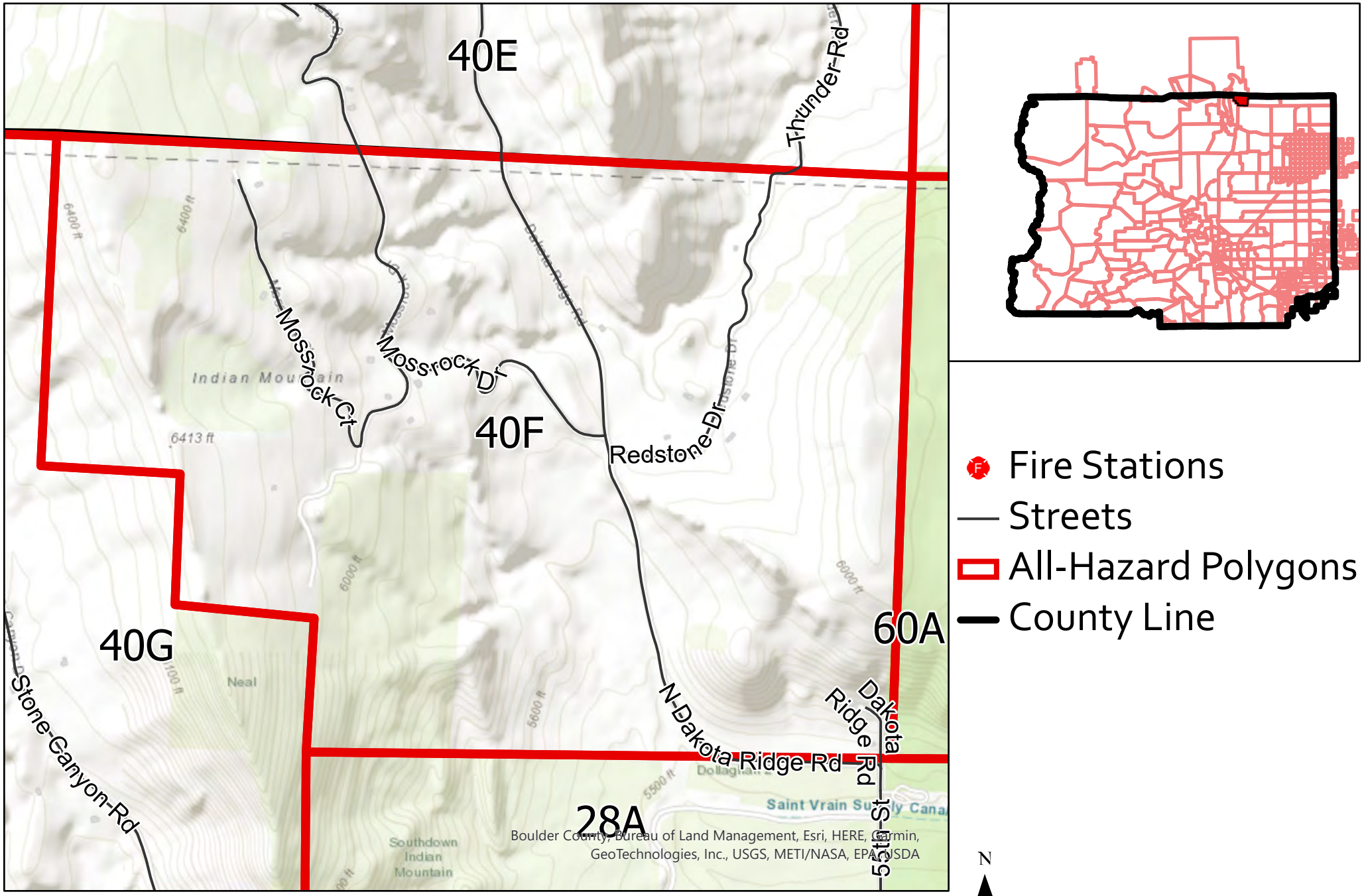

All-Hazard Emergency Notification Areas:
August 2022

40G

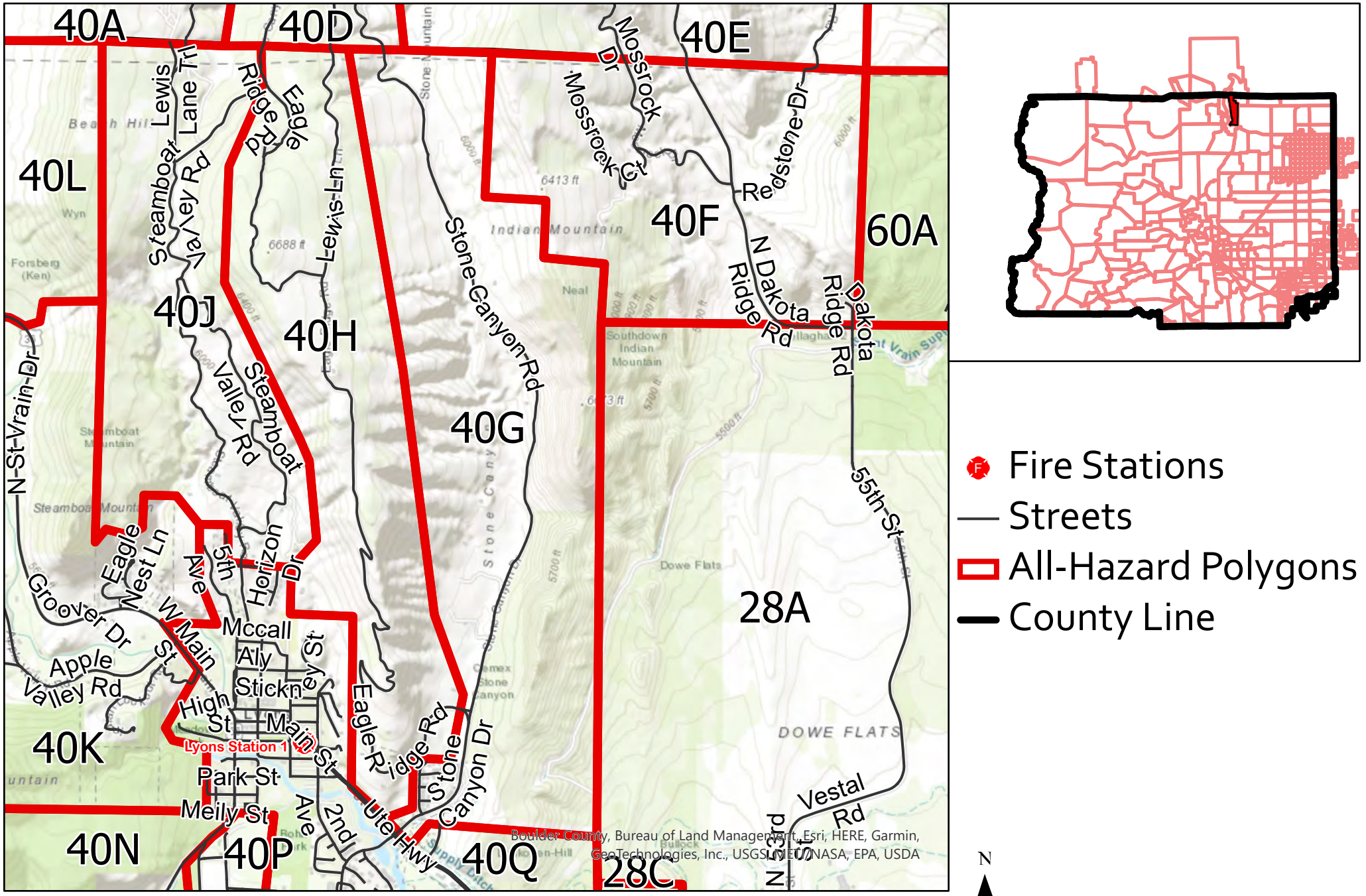

All-Hazard Emergency Notification Areas:
August 2022

40H

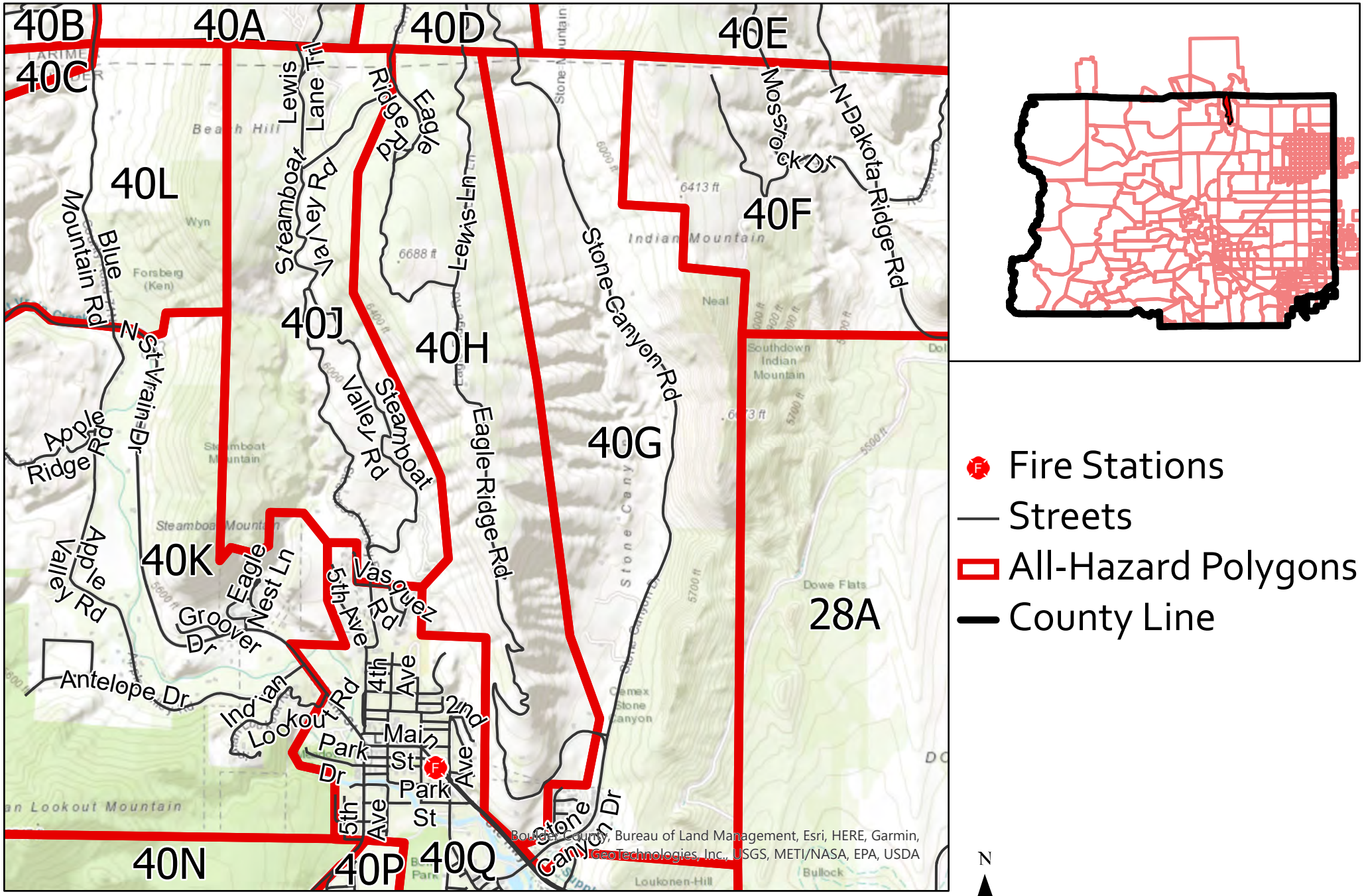

- Fire Stations
- Streets
- All-Hazard Polygons
- County Line

N

0 1.5 3 Miles

All-Hazard Emergency Notification Areas:
August 2022

40J

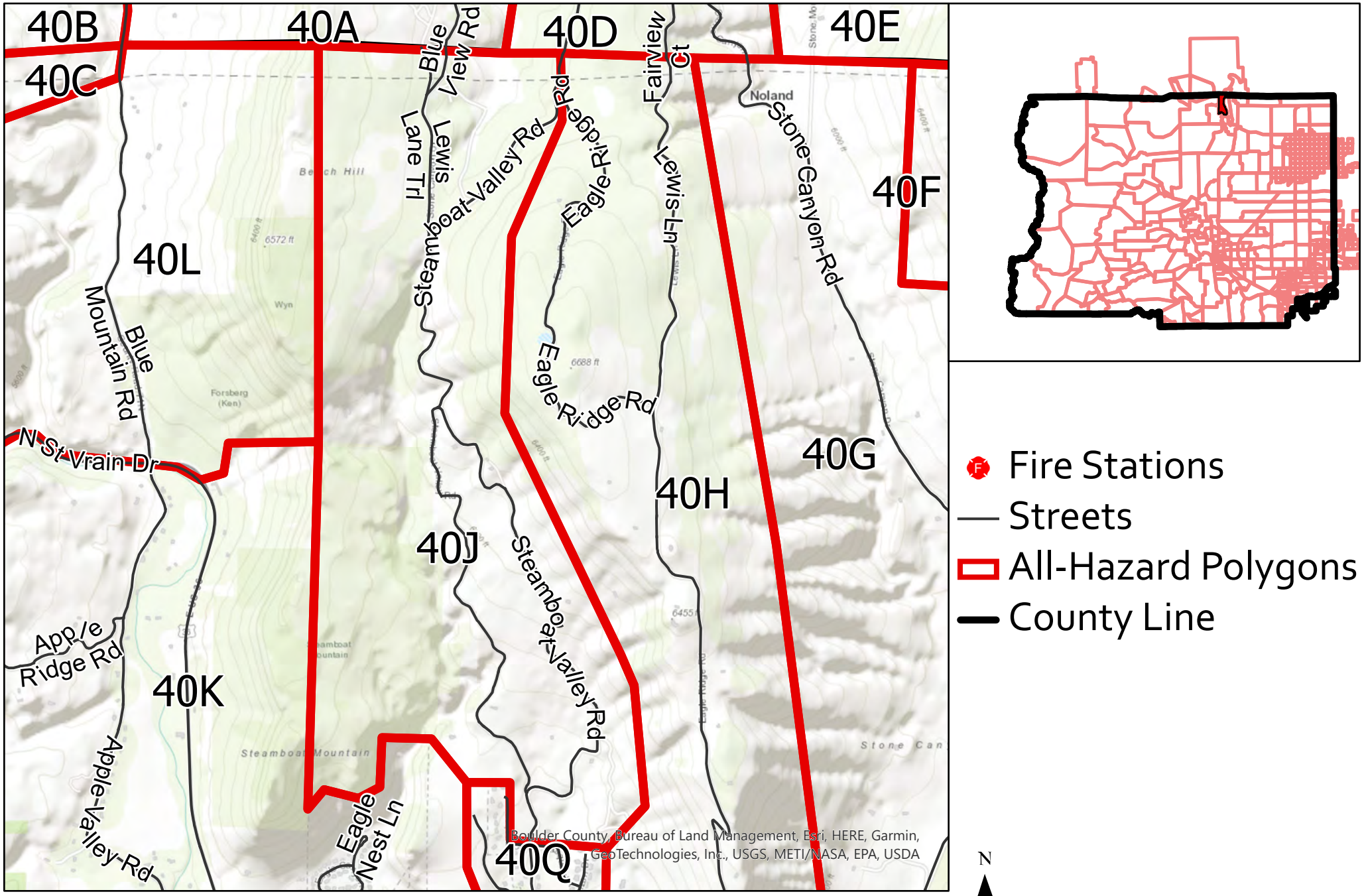

All-Hazard Emergency Notification Areas: August 2022

40K

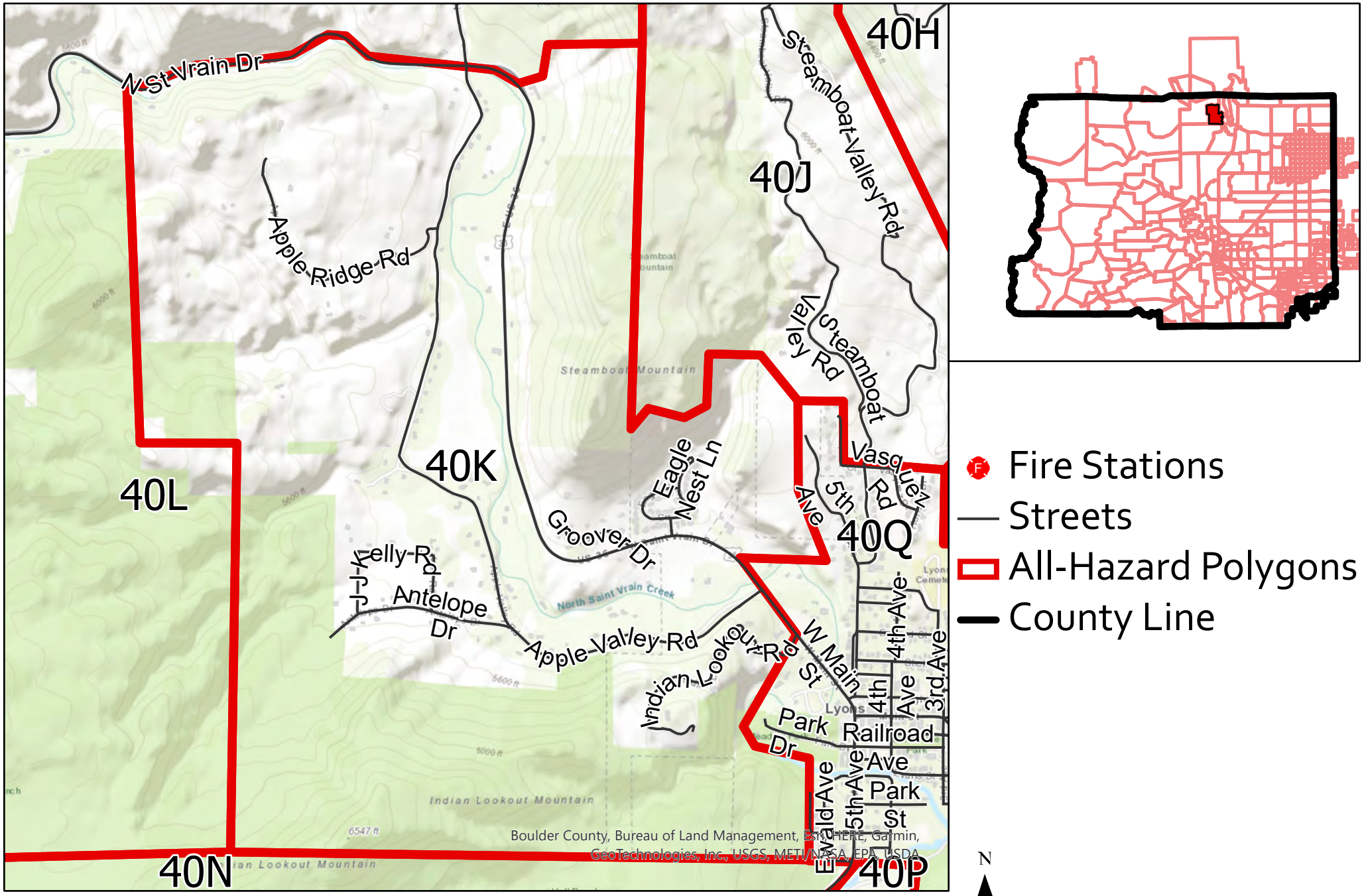

All-Hazard Emergency Notification Areas: August 2022

40L

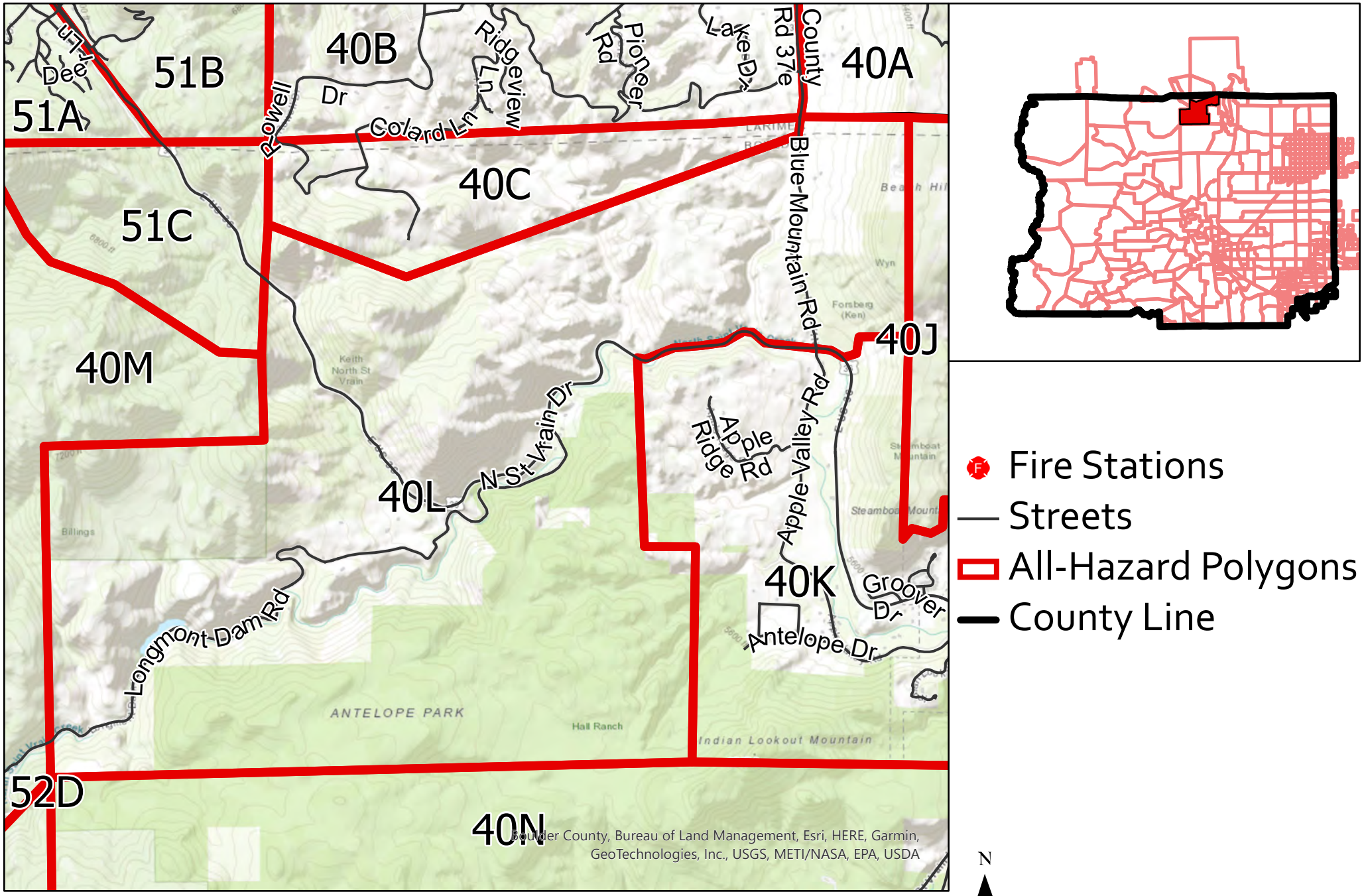

Fire Stations

Streets

All-Hazard Polygons

County Line

N

0 1.75 3.5 Miles

All-Hazard Emergency Notification Areas:
August 2022

40M

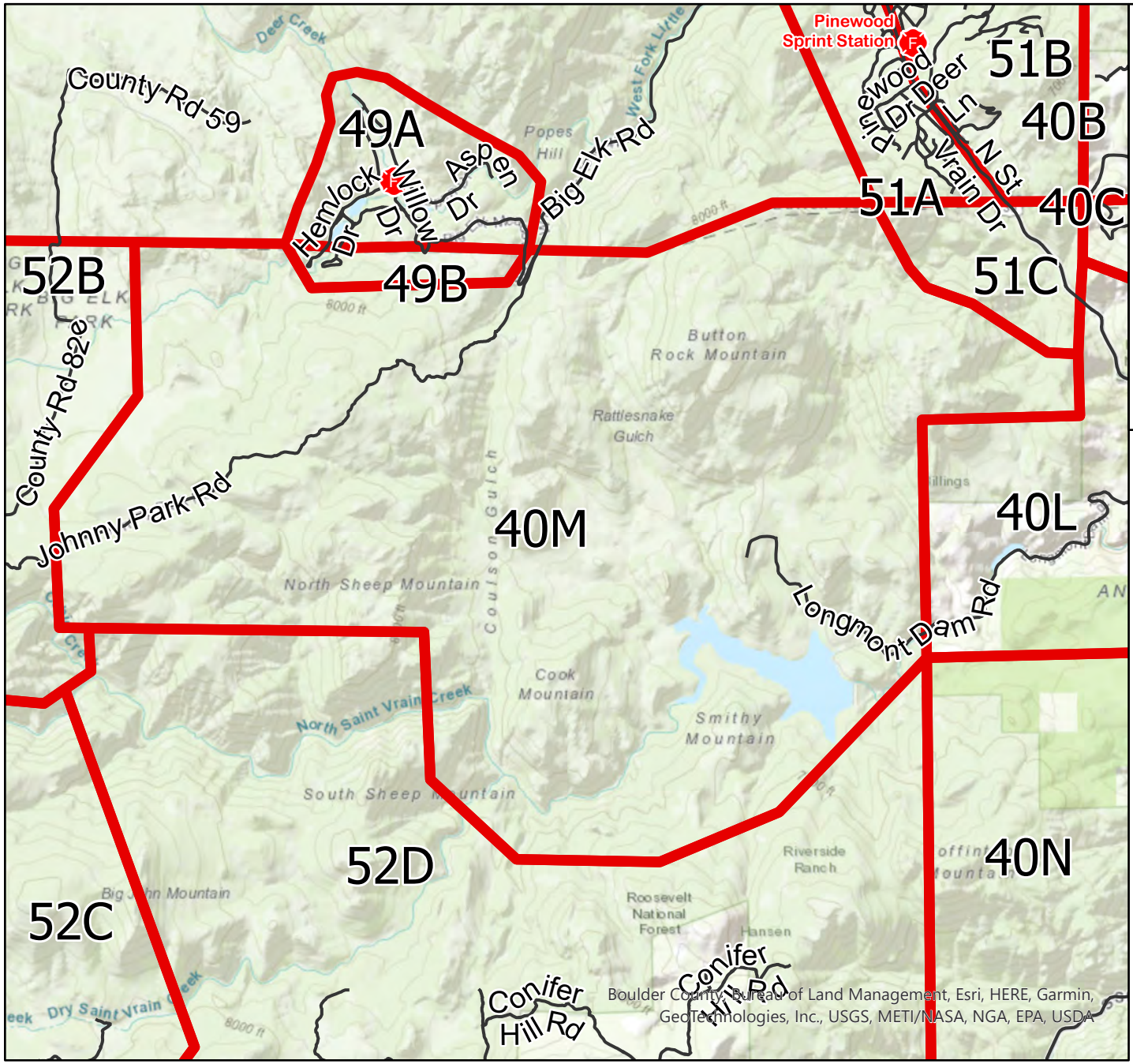

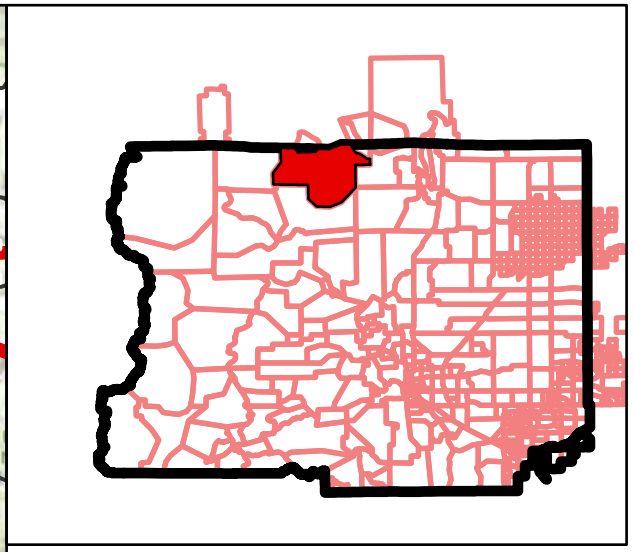

- Fire Stations
- Streets
- All-Hazard Polygons
- County Line

N

0 3 6 Miles

All-Hazard Emergency Notification Areas: August 2022

40N

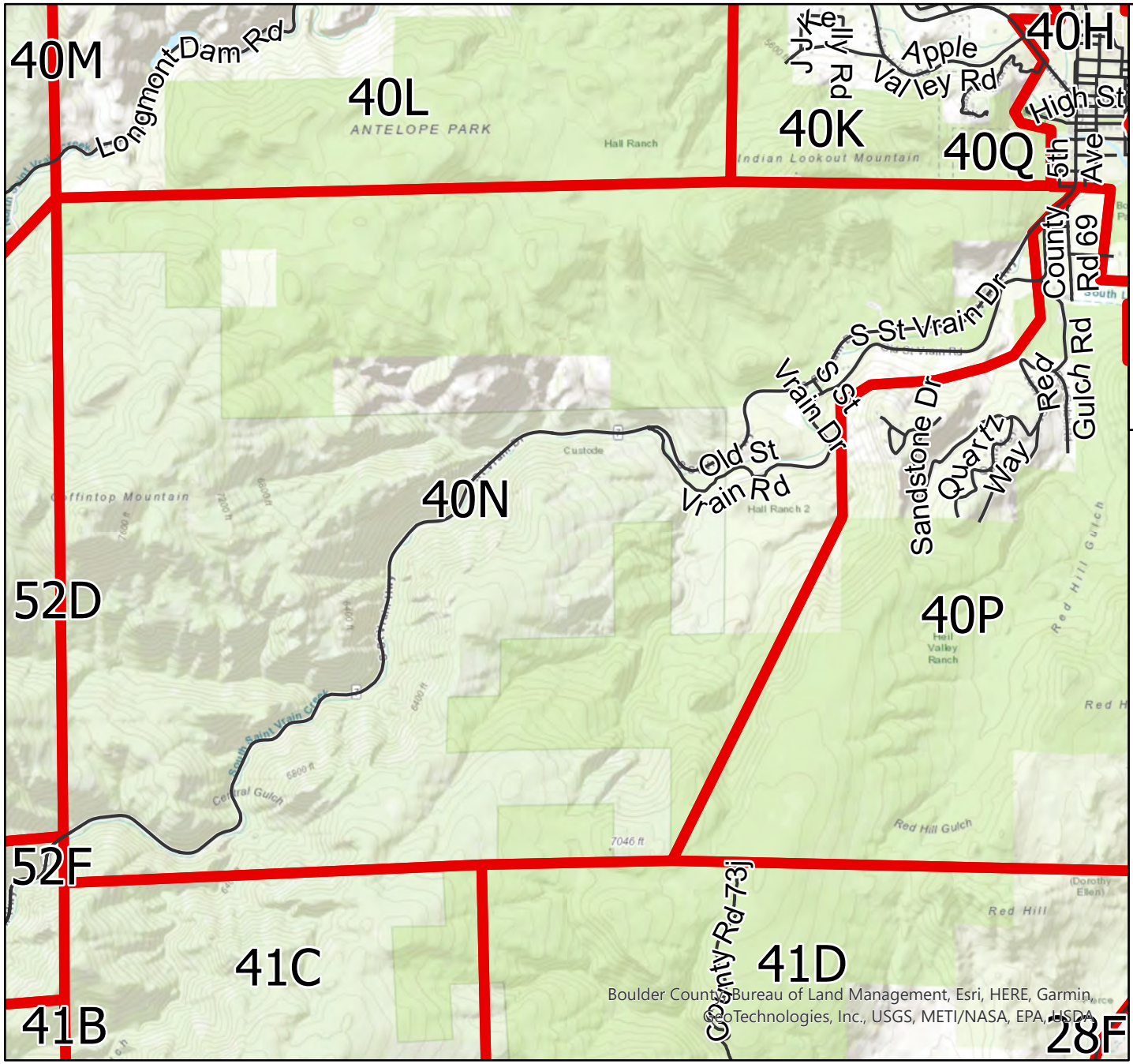

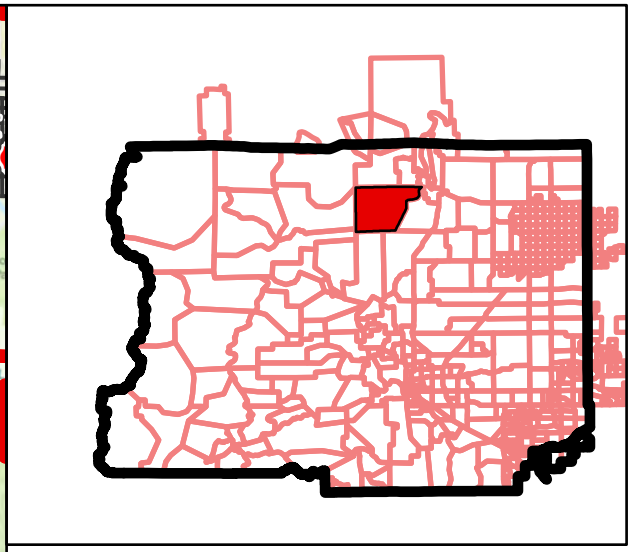

- Fire Stations
- Streets
- All-Hazard Polygons
- County Line

All-Hazard Emergency Notification Areas: August 2022

40P

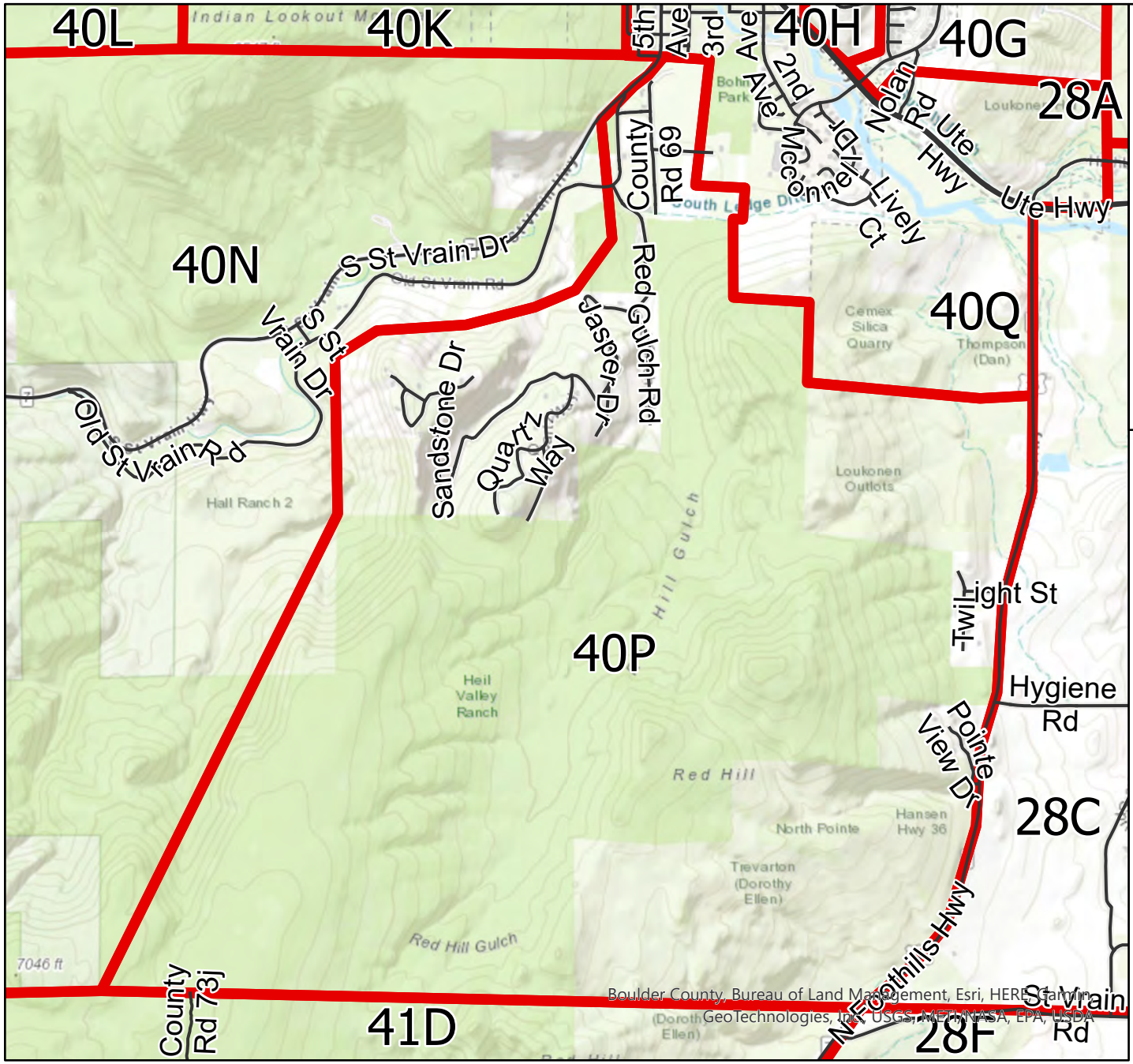

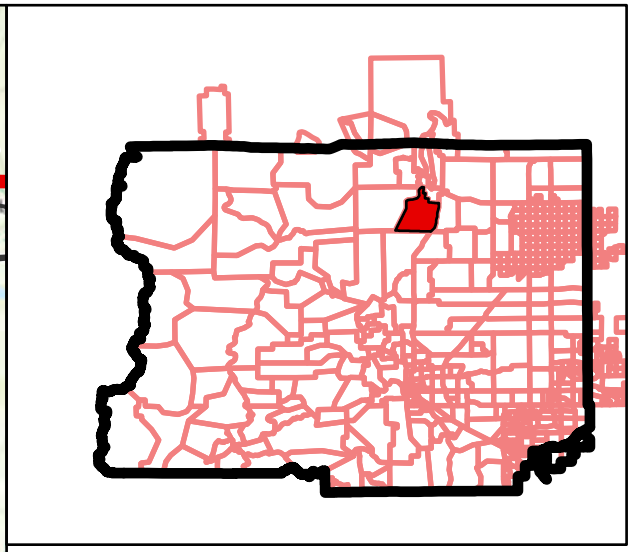

- Fire Stations
- Streets
- All-Hazard Polygons
- County Line

N

0 1.5 3 Miles

All-Hazard Emergency Notification Areas:
August 2022

40Q

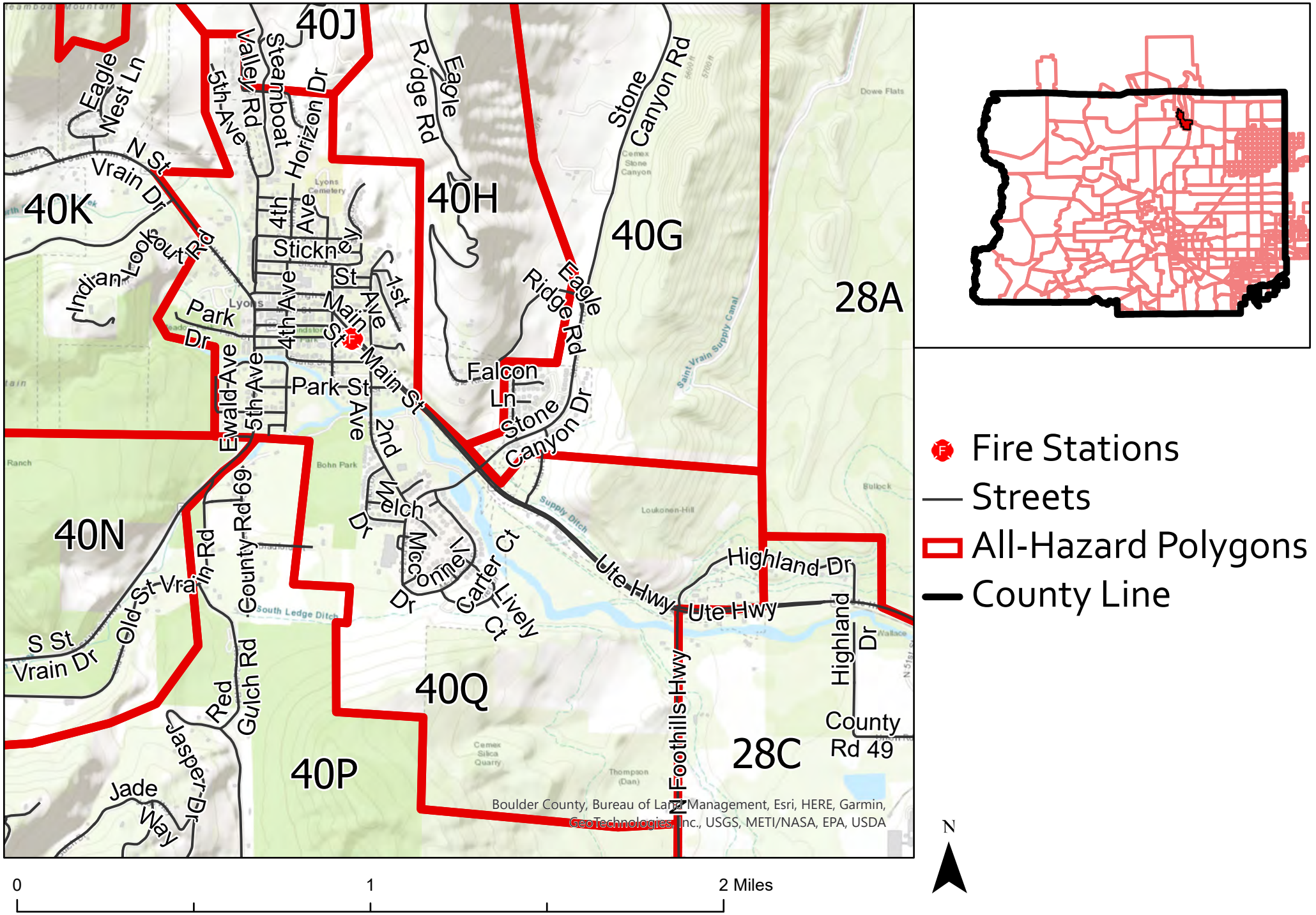

Fire Stations

Streets

All-Hazard Polygons

County Line

N

0 1 2 Miles

All-Hazard Emergency Notification Areas:
August 2022

41A

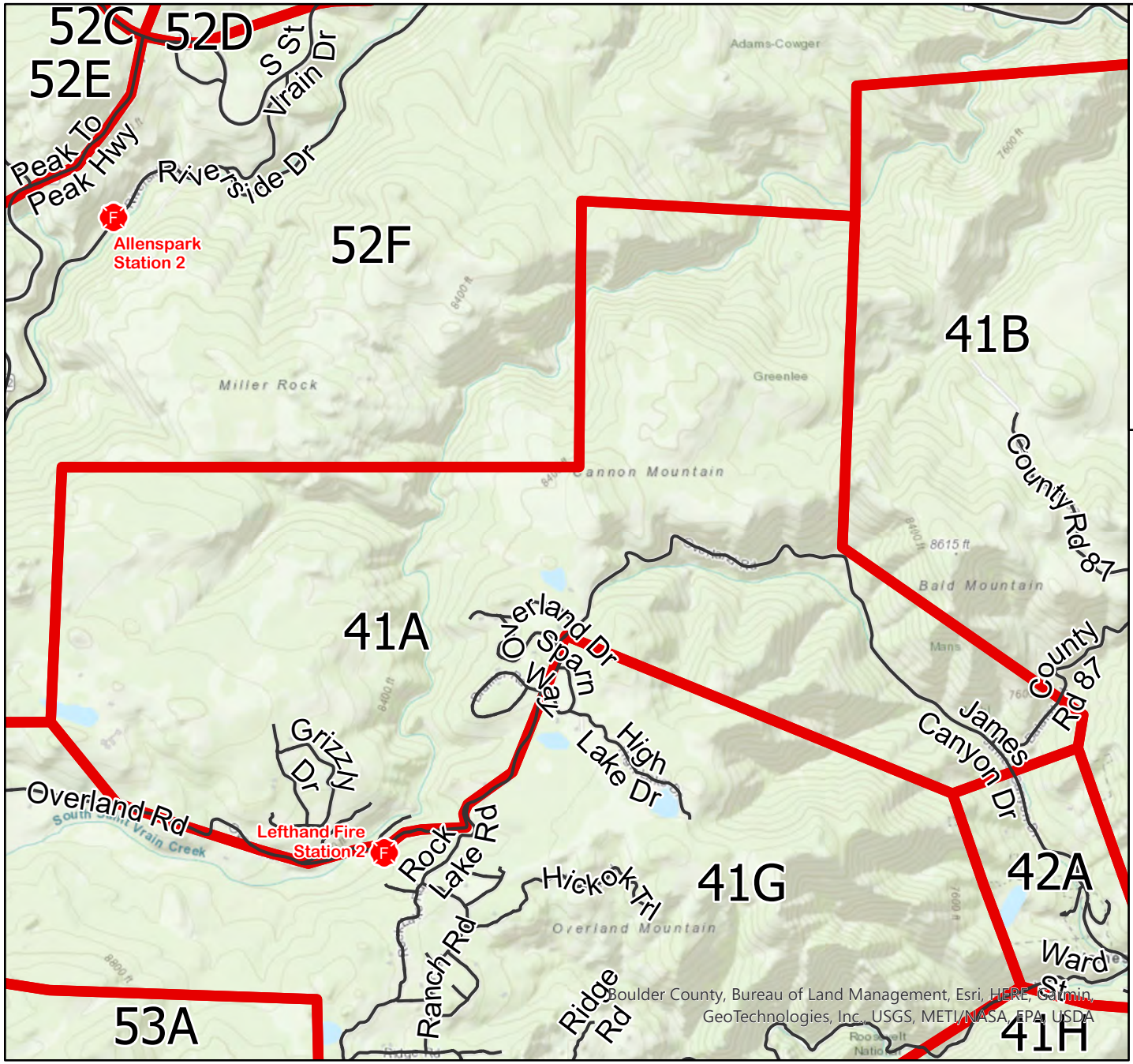

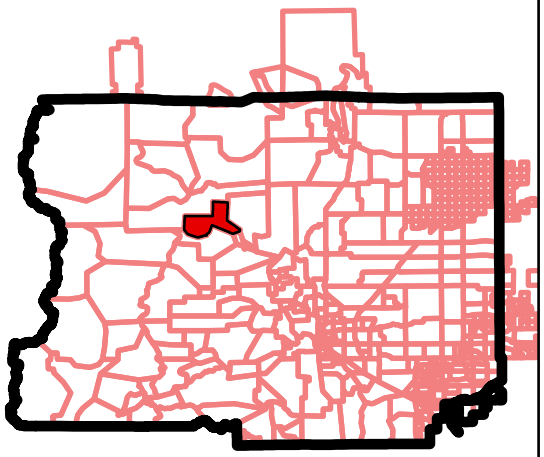

- Fire Stations
- Streets
- All-Hazard Polygons
- County Line

N

0 1.75 3.5 Miles

All-Hazard Emergency Notification Areas: August 2022

41B

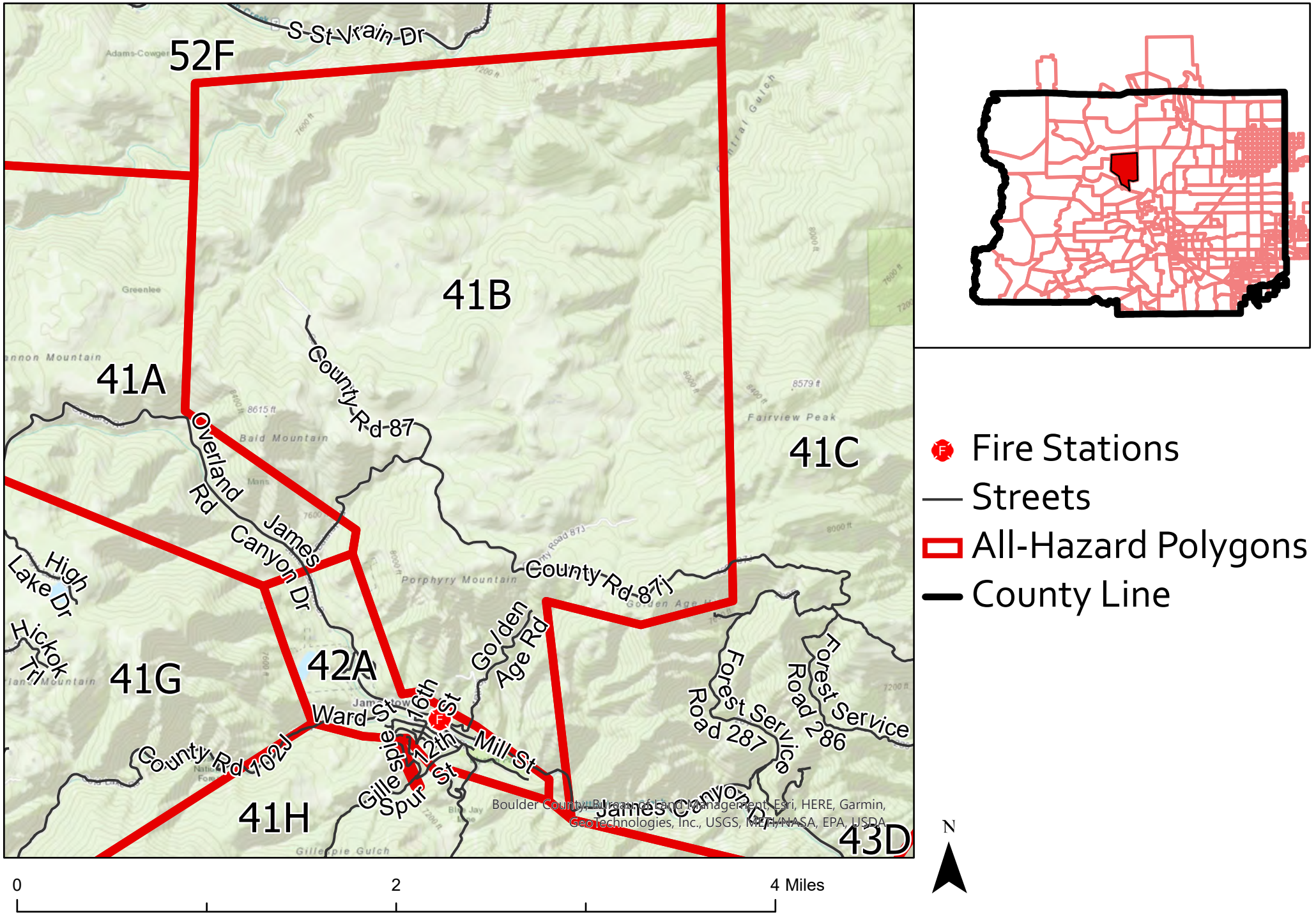

All-Hazard Emergency Notification Areas:
August 2022

41C

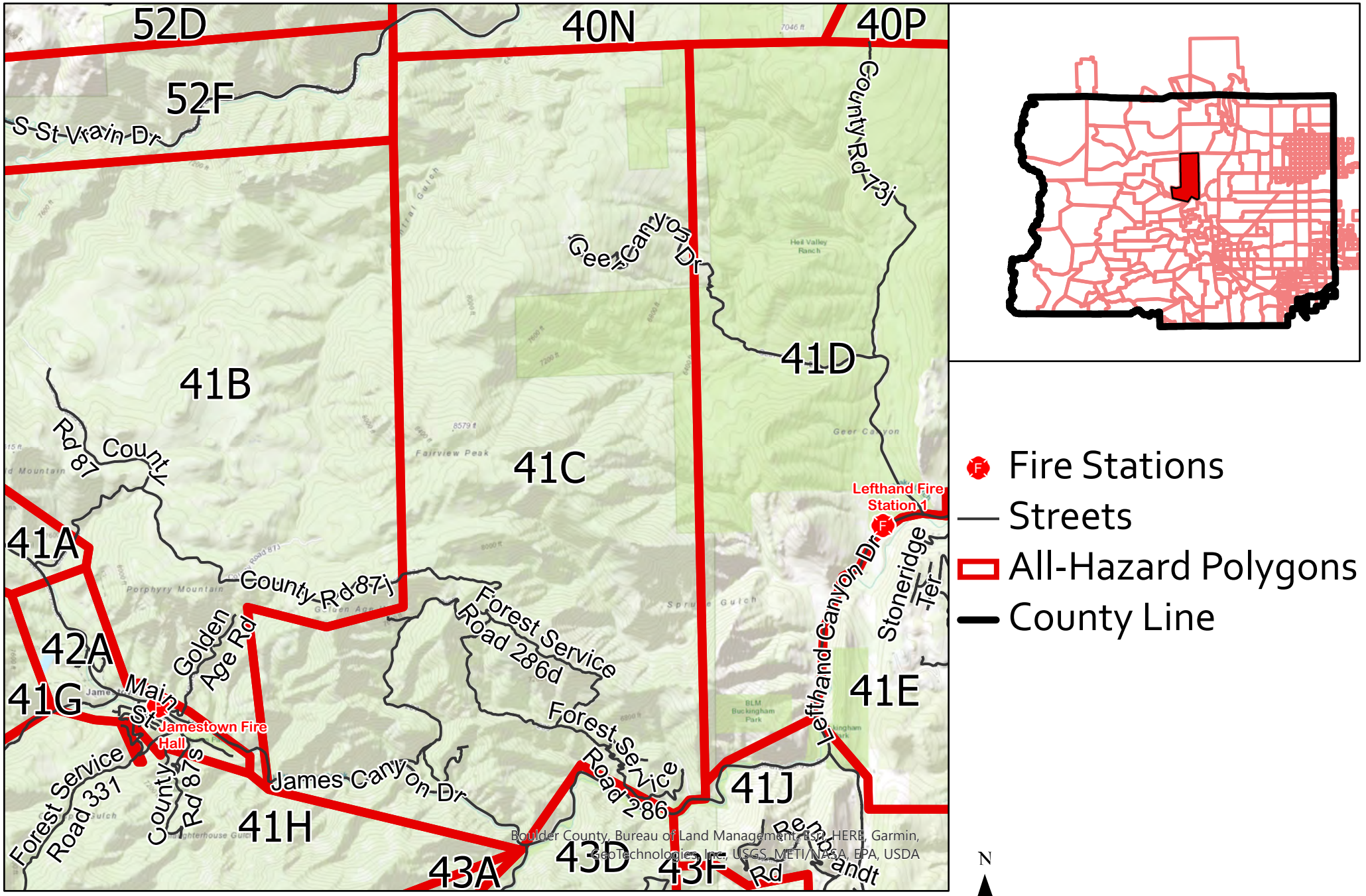

All-Hazard Emergency Notification Areas:
August 2022

41D

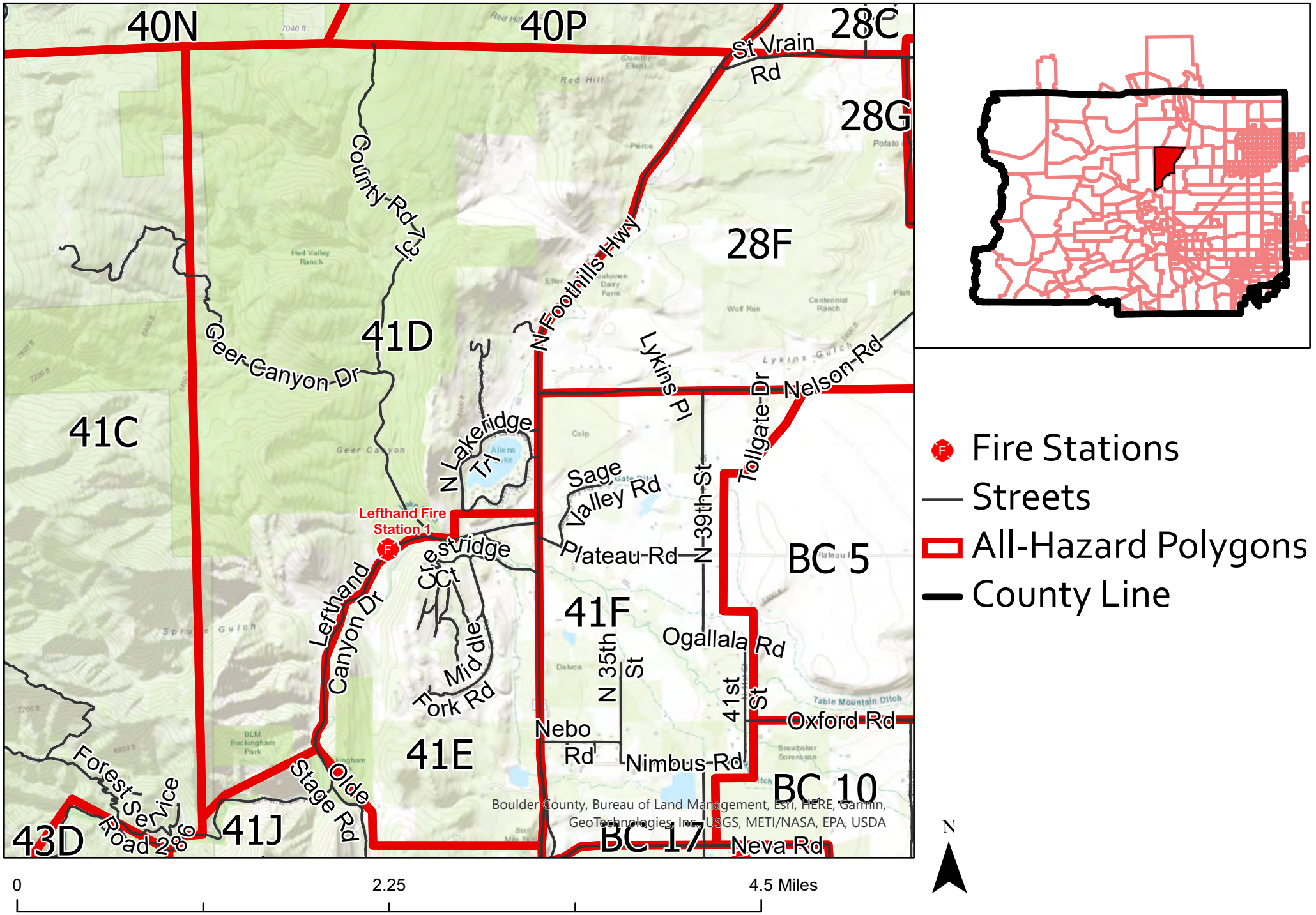

All-Hazard Emergency Notification Areas: August 2022

41E

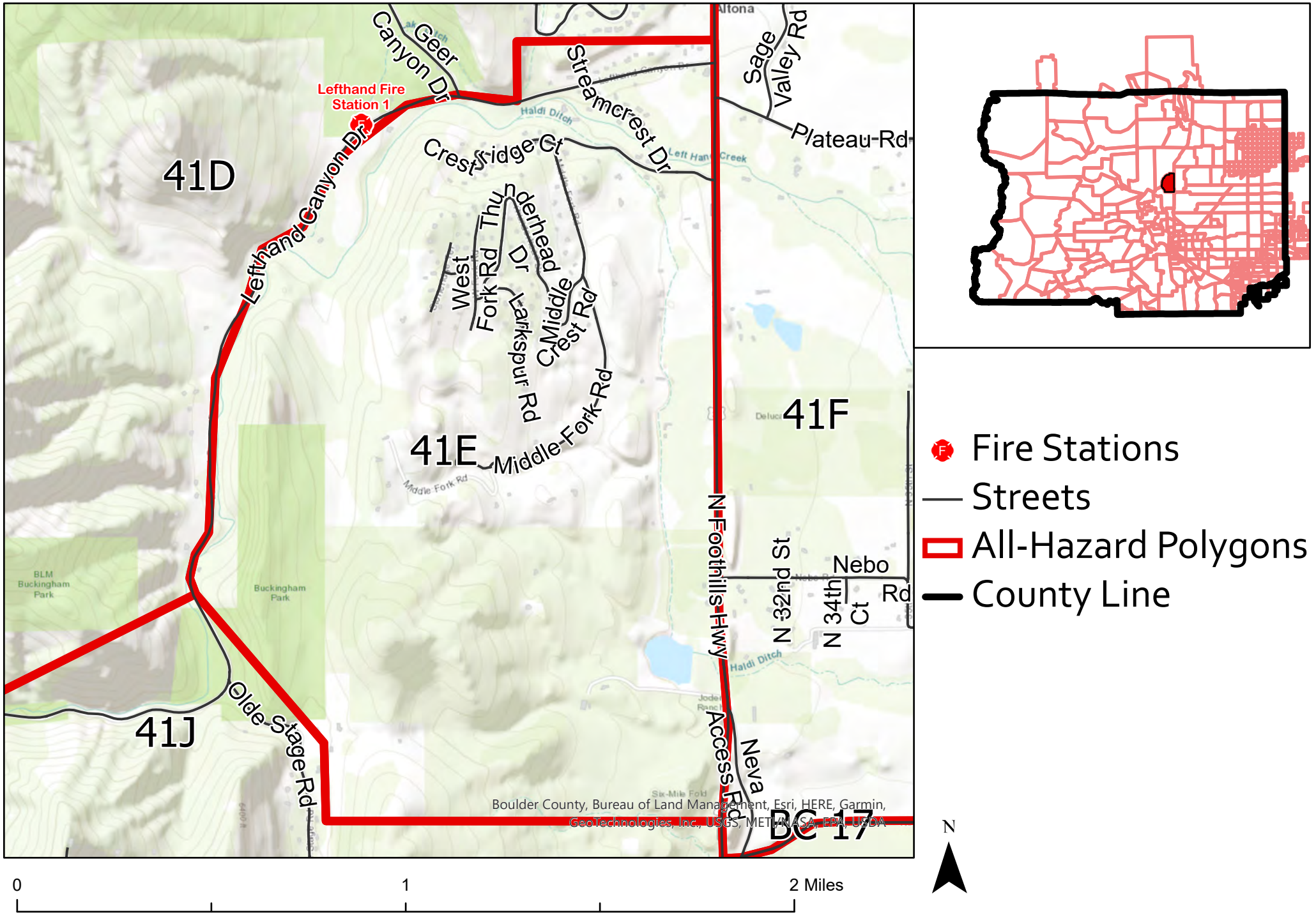

All-Hazard Emergency Notification Areas:
August 2022

41F

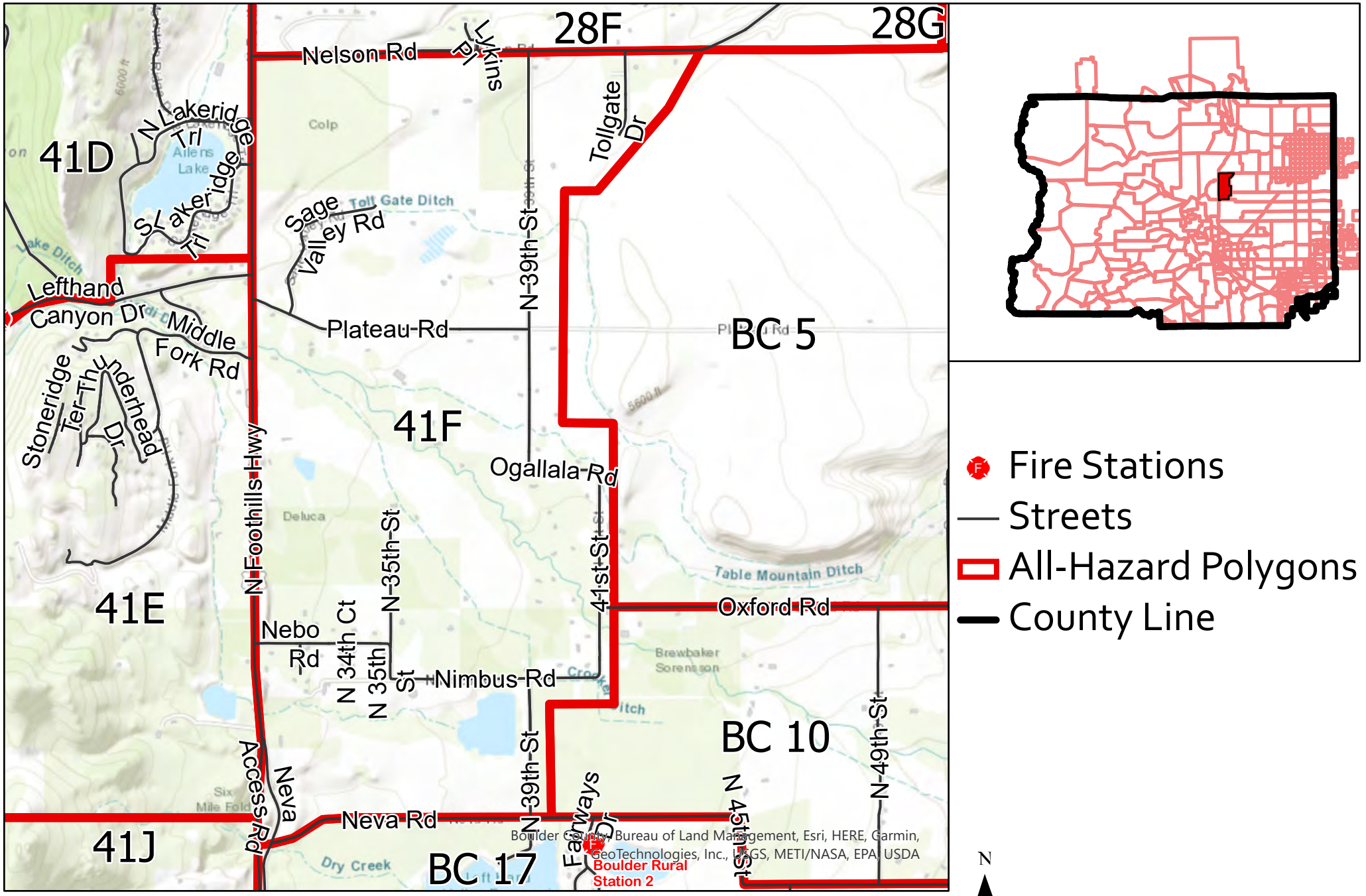

All-Hazard Emergency Notification Areas: August 2022

41G

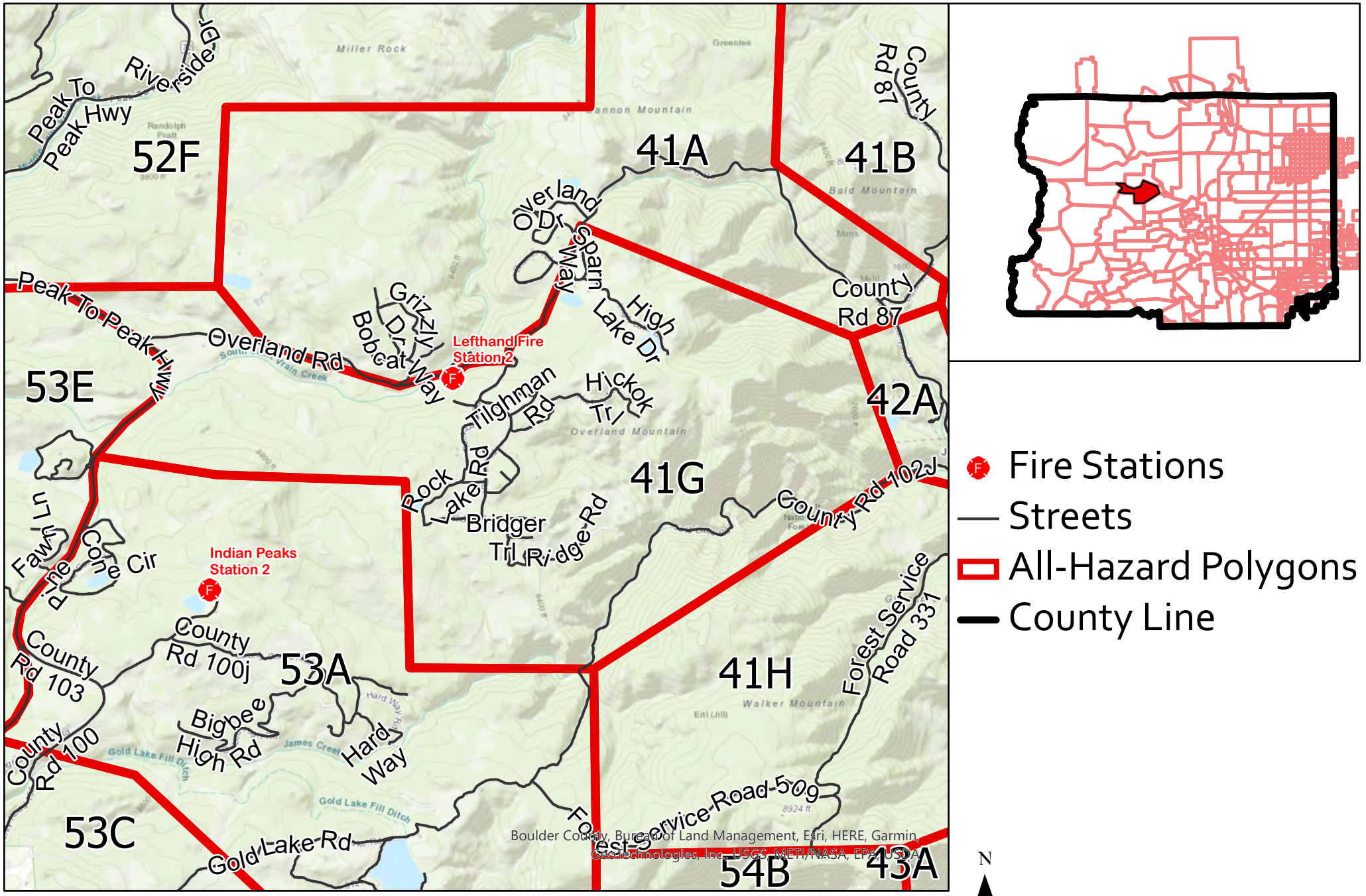

- Fire Stations
- Streets
- All-Hazard Polygons
- County Line

All-Hazard Emergency Notification Areas:
August 2022

41H

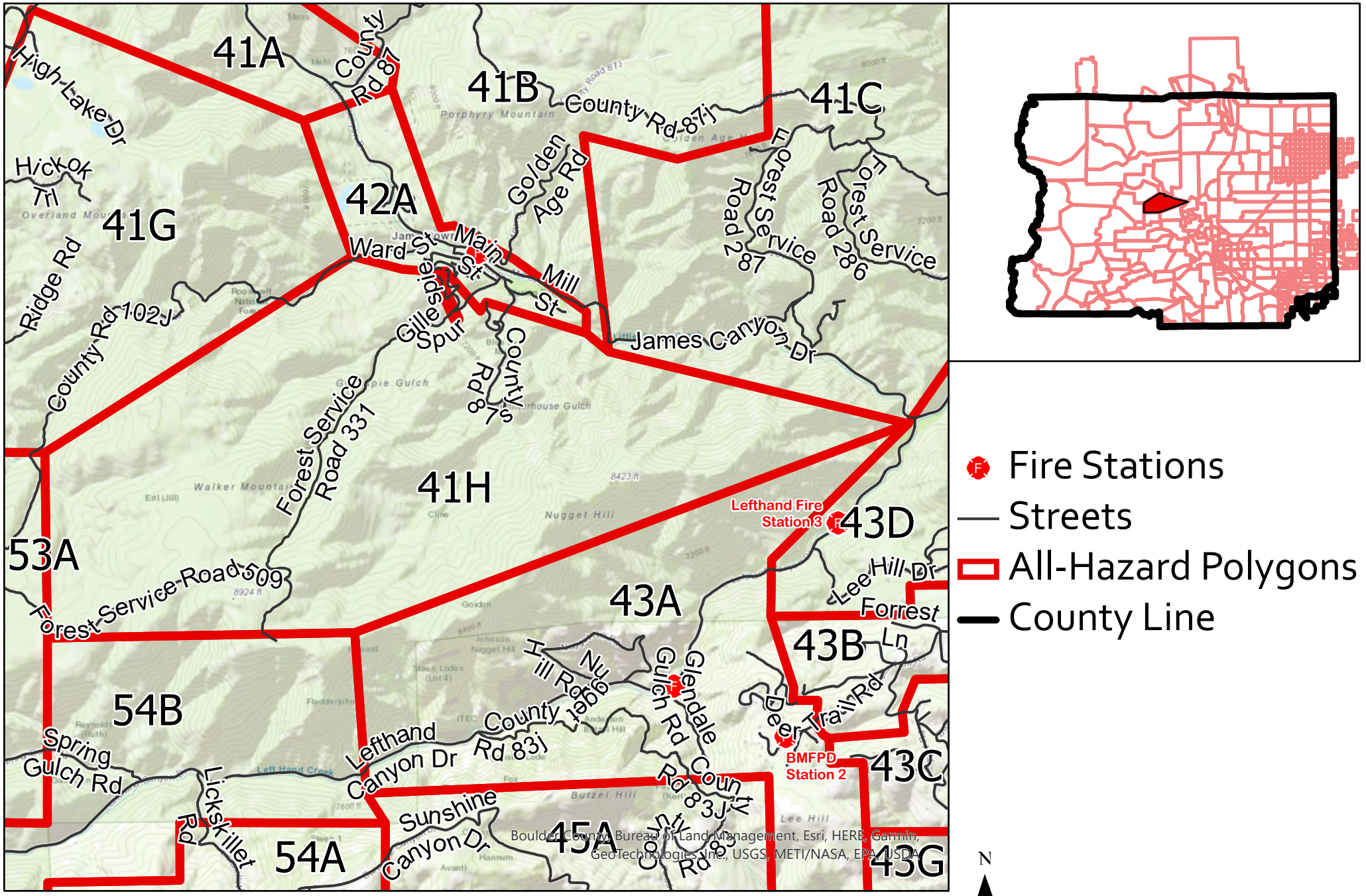

- Fire Stations
- Streets
- All-Hazard Polygons
- County Line

All-Hazard Emergency Notification Areas:
August 2022

41J

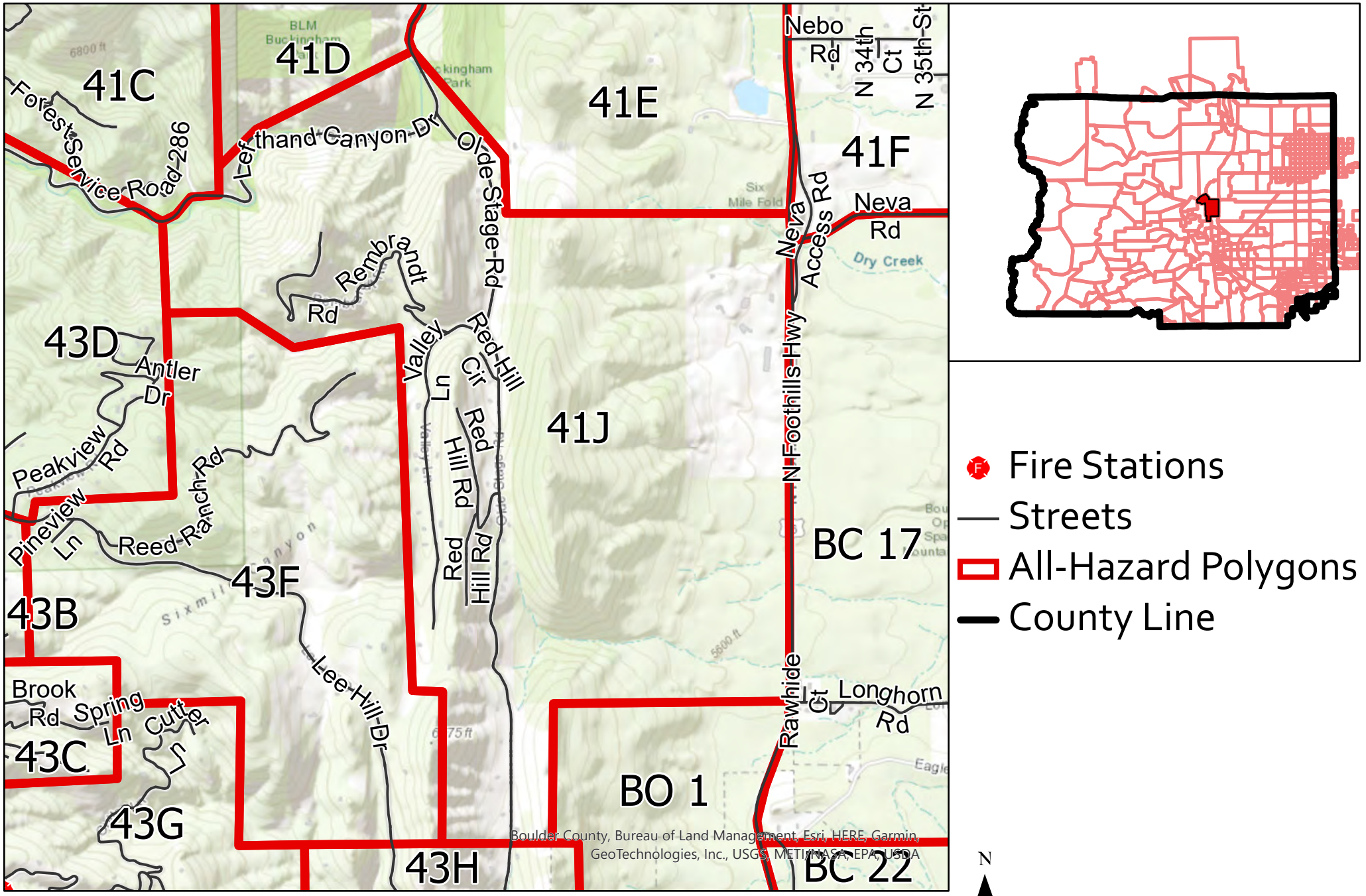

All-Hazard Emergency Notification Areas: August 2022

42A

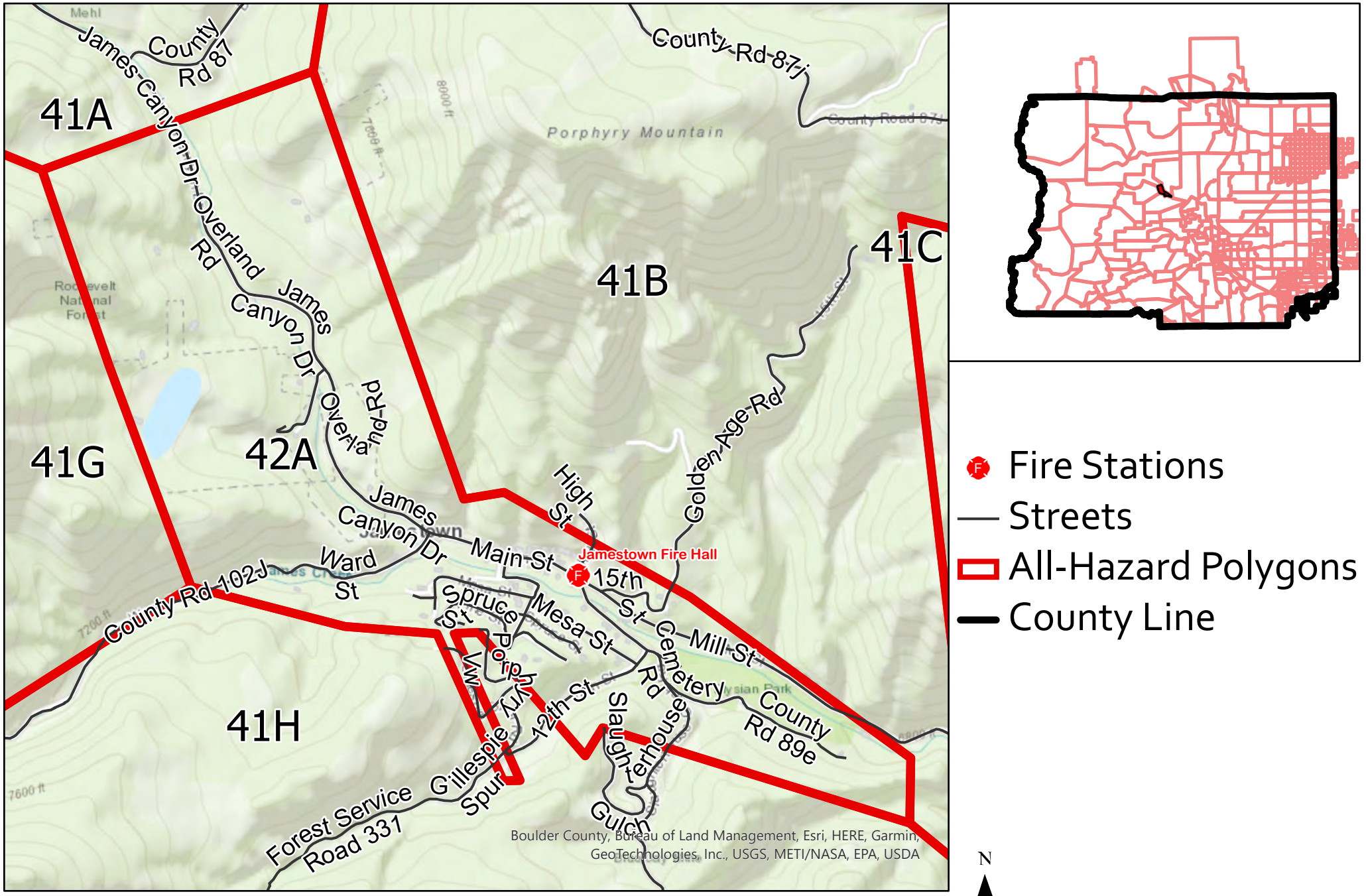

Fire Stations

Streets

All-Hazard Polygons

County Line

N

0 0.5 1 Miles

All-Hazard Emergency Notification Areas:
August 2022

43A

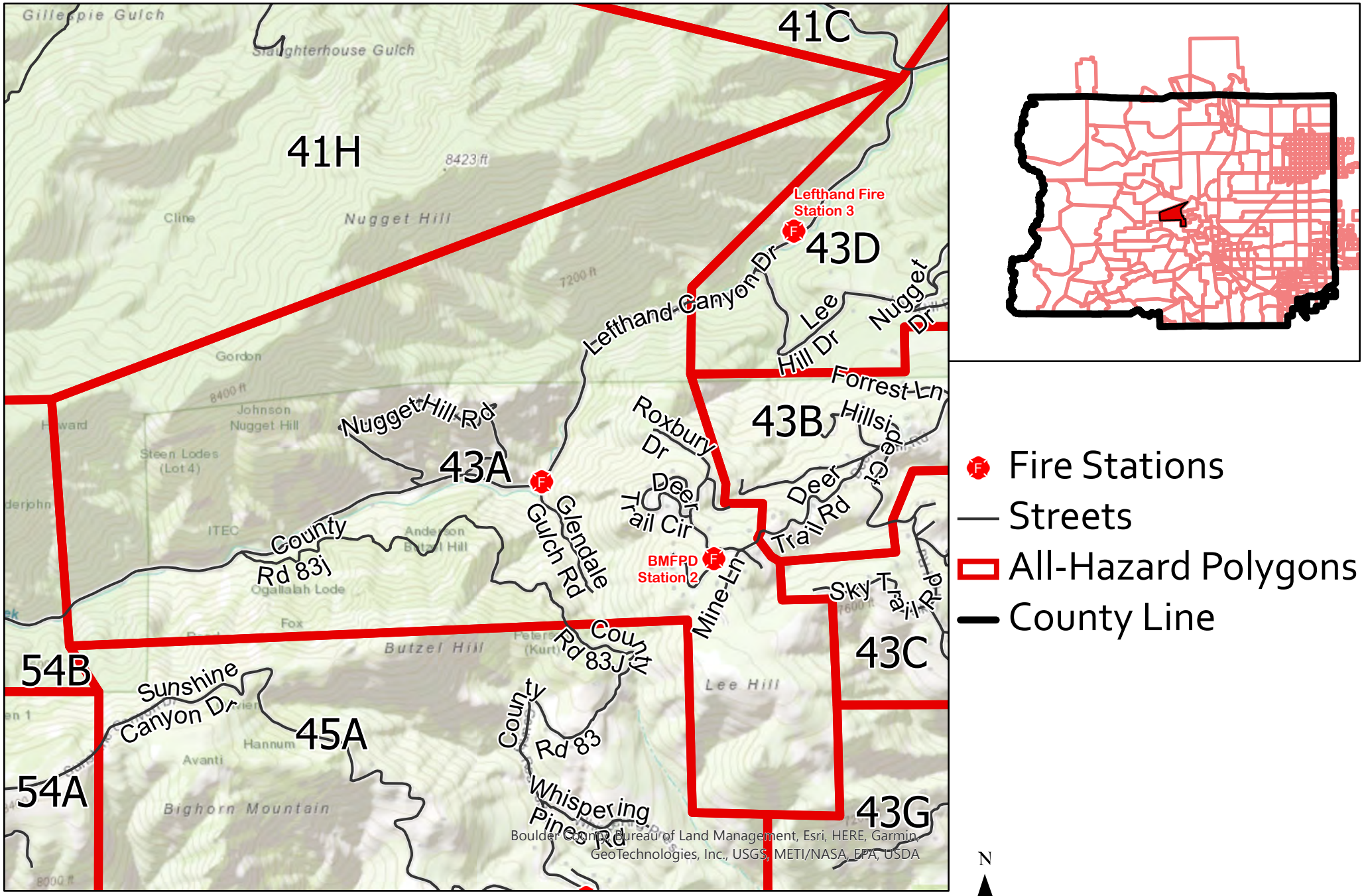

All-Hazard Emergency Notification Areas: August 2022

43B

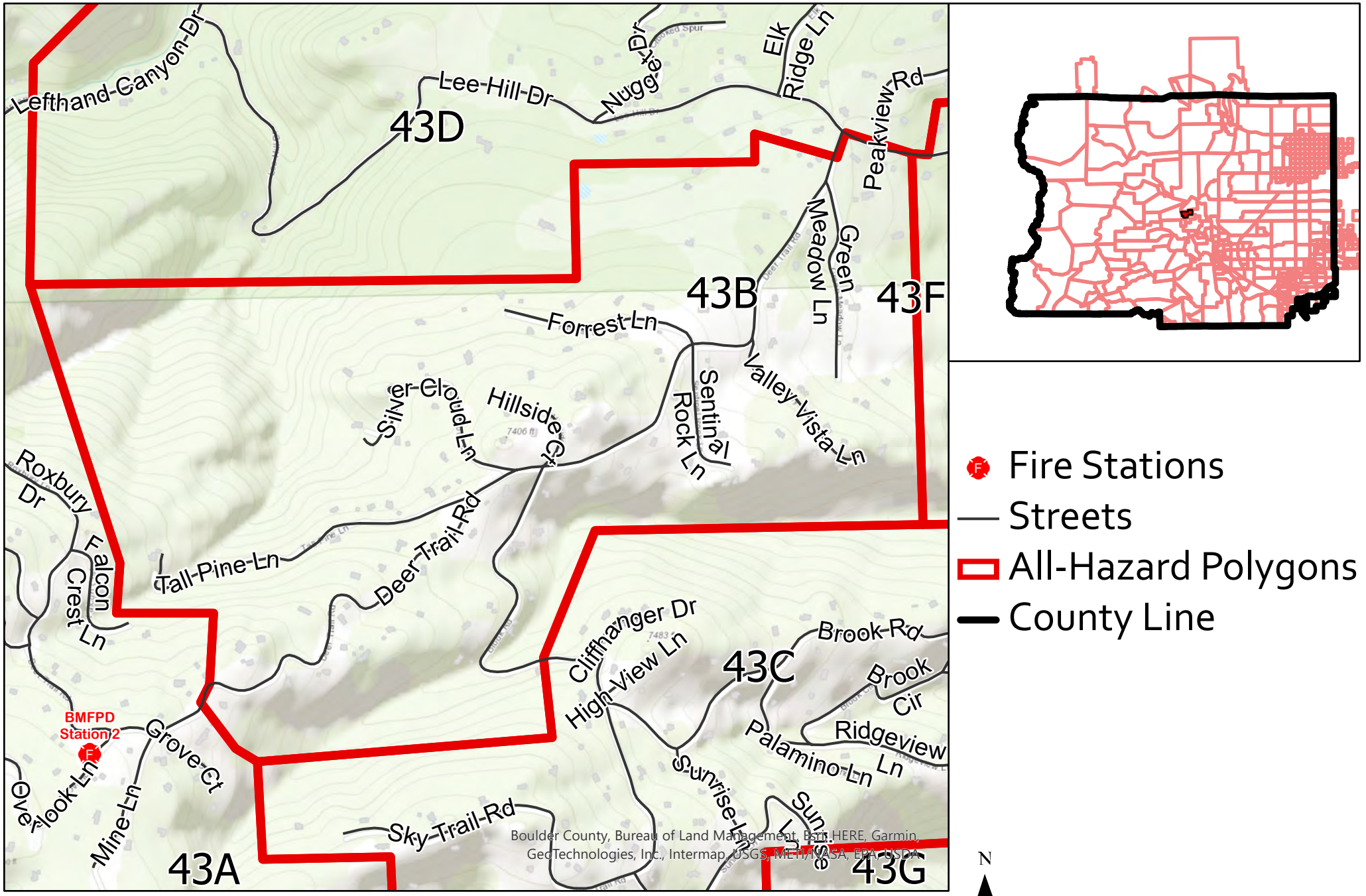

All-Hazard Emergency Notification Areas: August 2022

43C

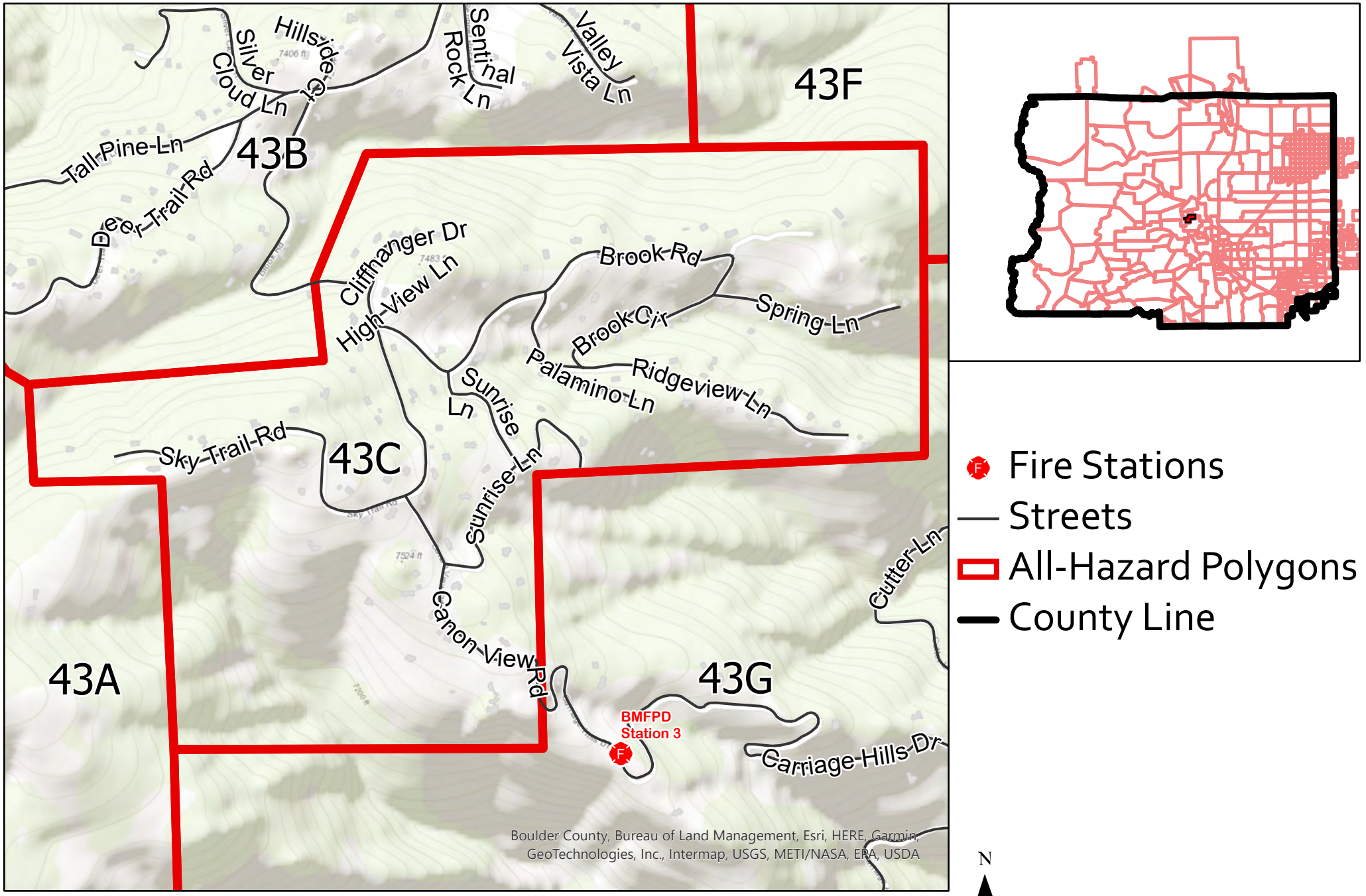

- Fire Stations
- Streets
- All-Hazard Polygons
- County Line

N

0 0.5 1 Miles

All-Hazard Emergency Notification Areas:
August 2022

43D

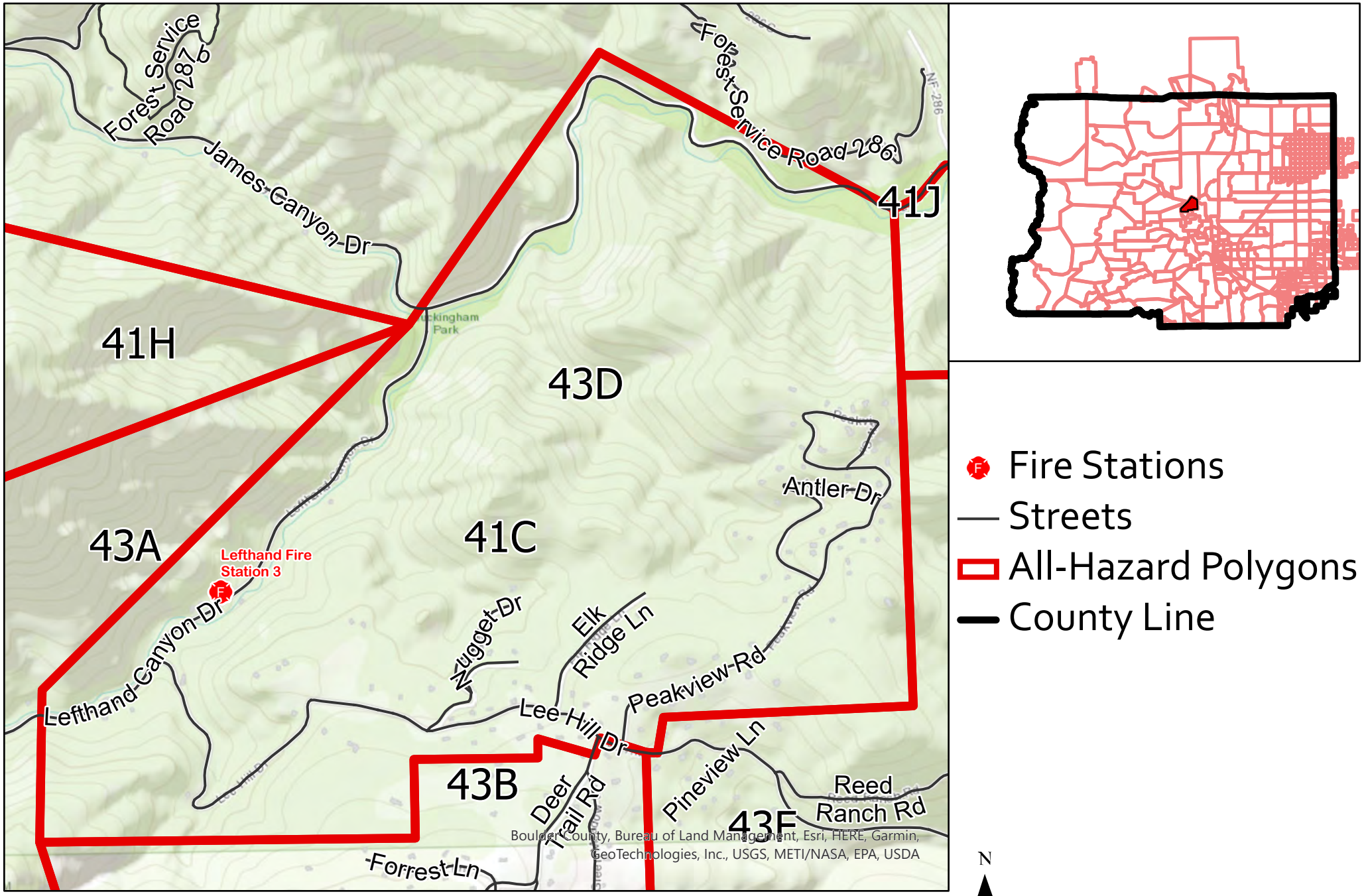

All-Hazard Emergency Notification Areas: August 2022

43F

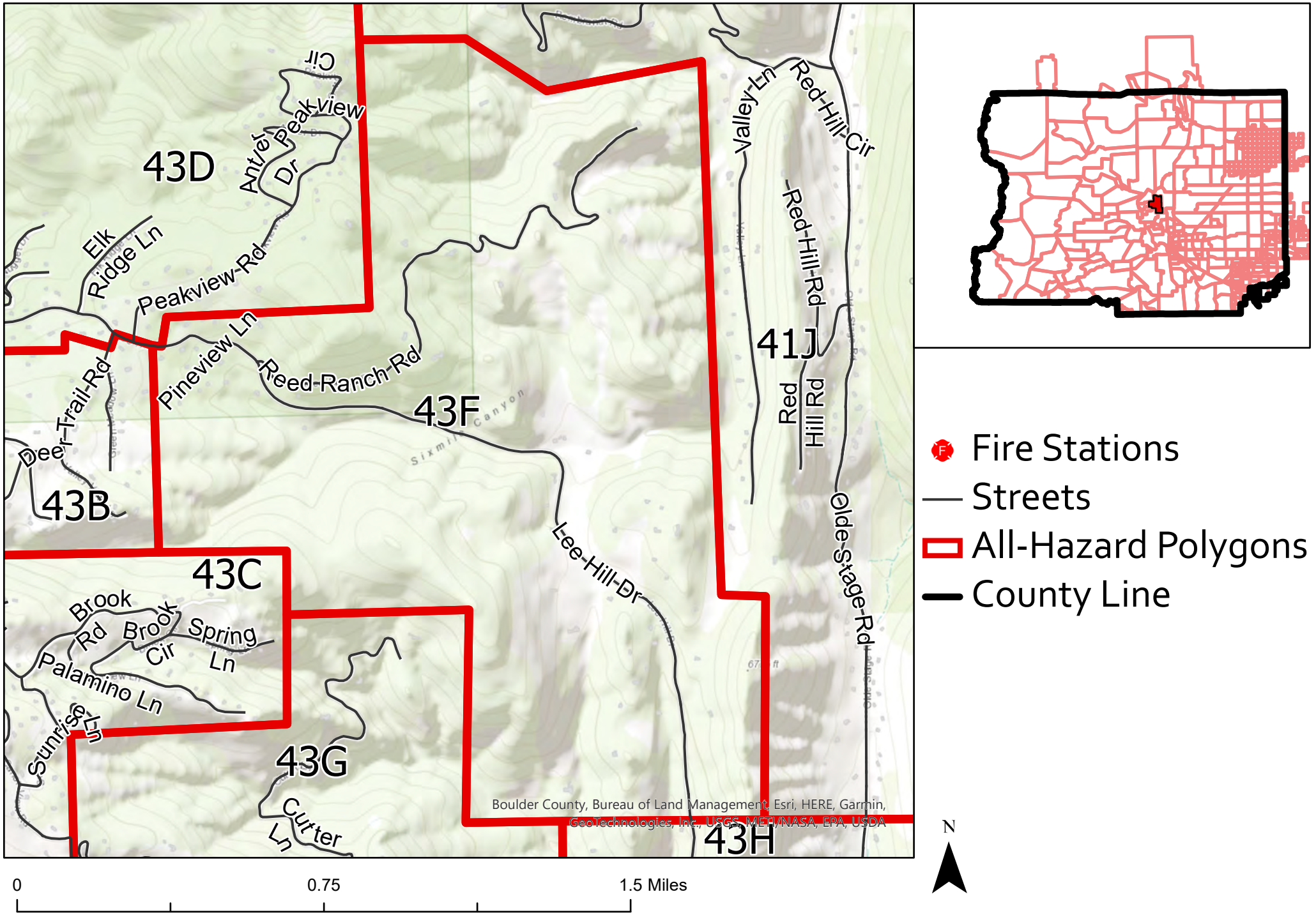

All-Hazard Emergency Notification Areas:
August 2022

43G

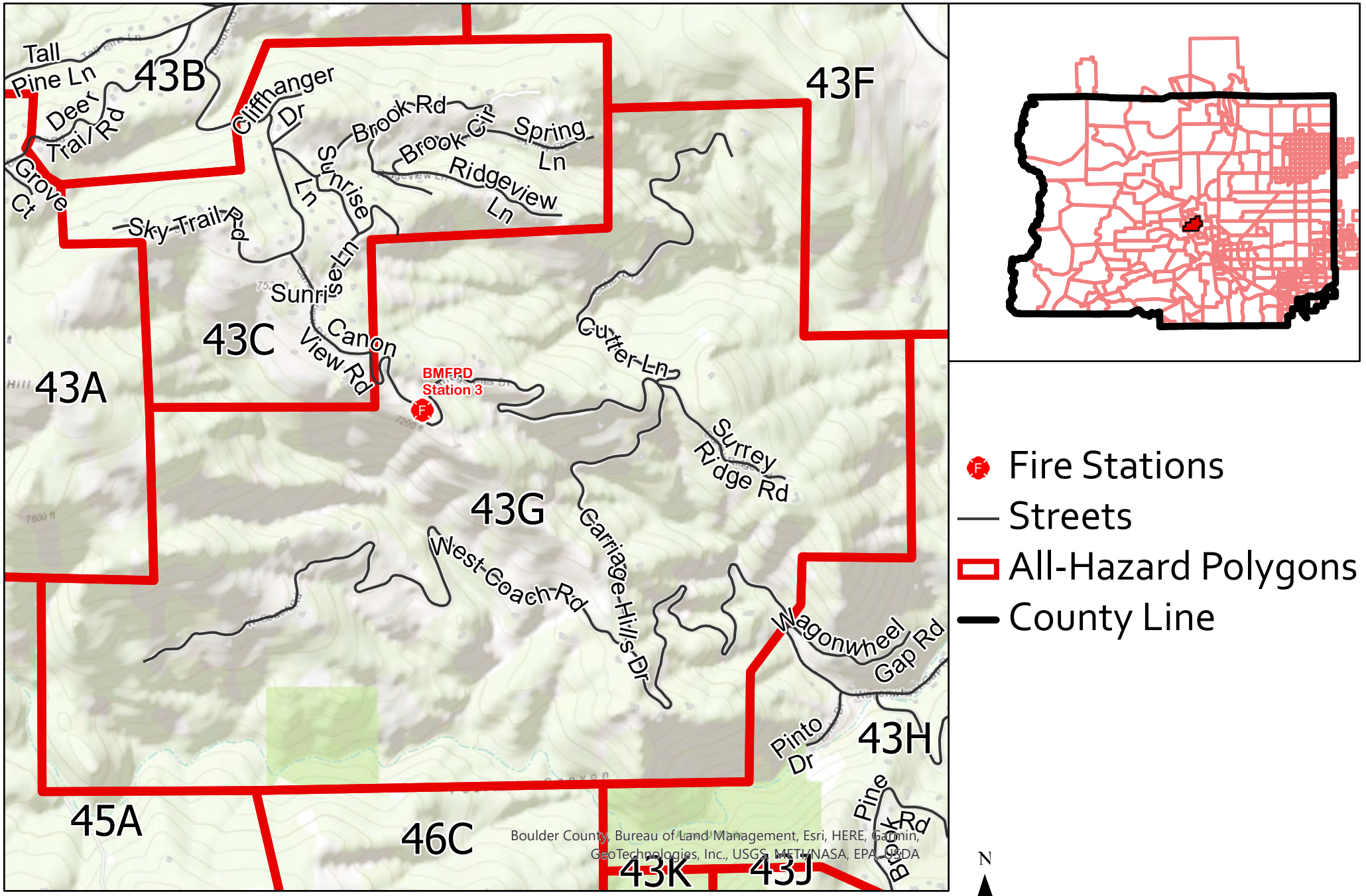

All-Hazard Emergency Notification Areas:
August 2022

43H

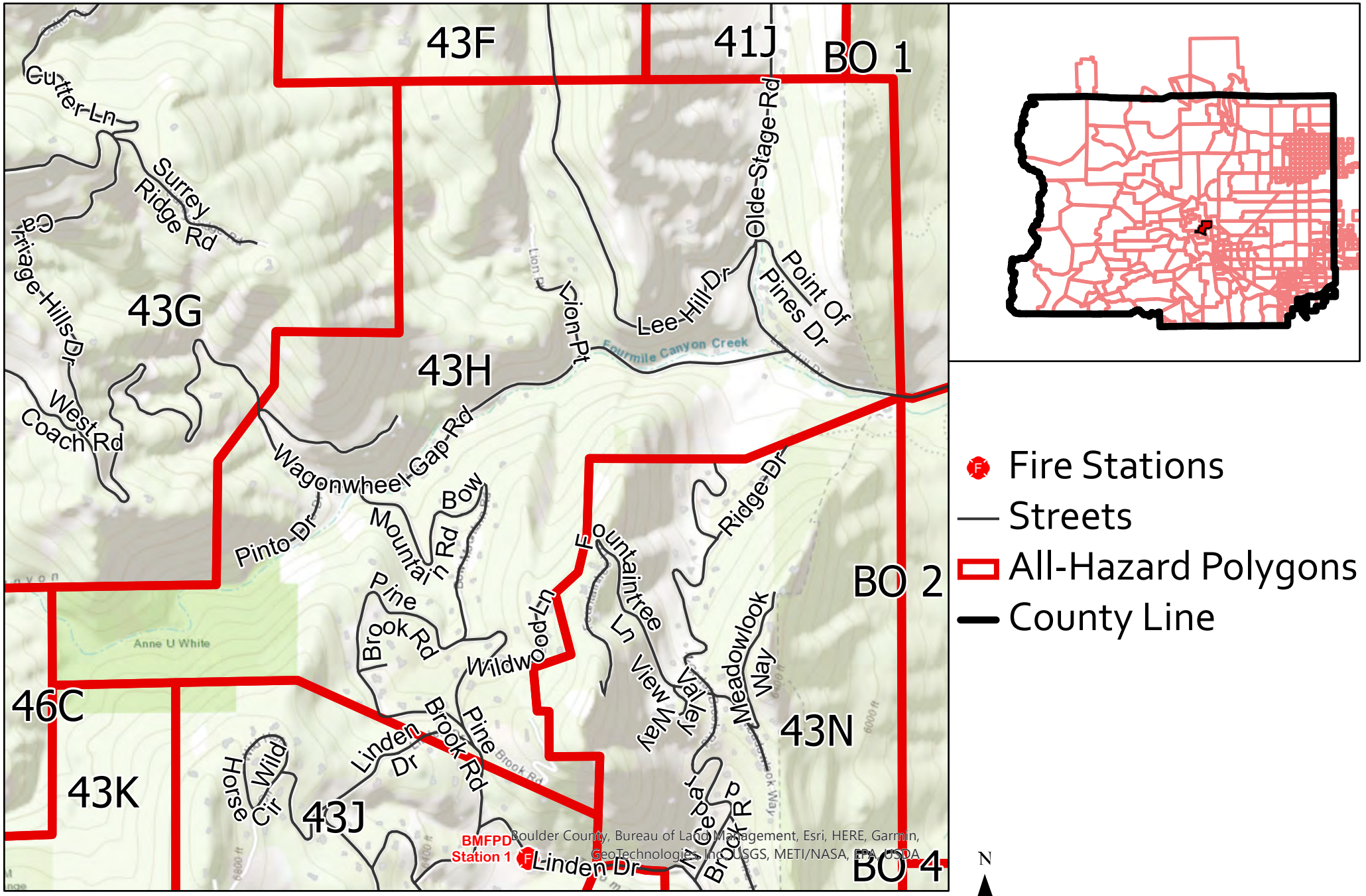

All-Hazard Emergency Notification Areas: August 2022

43J

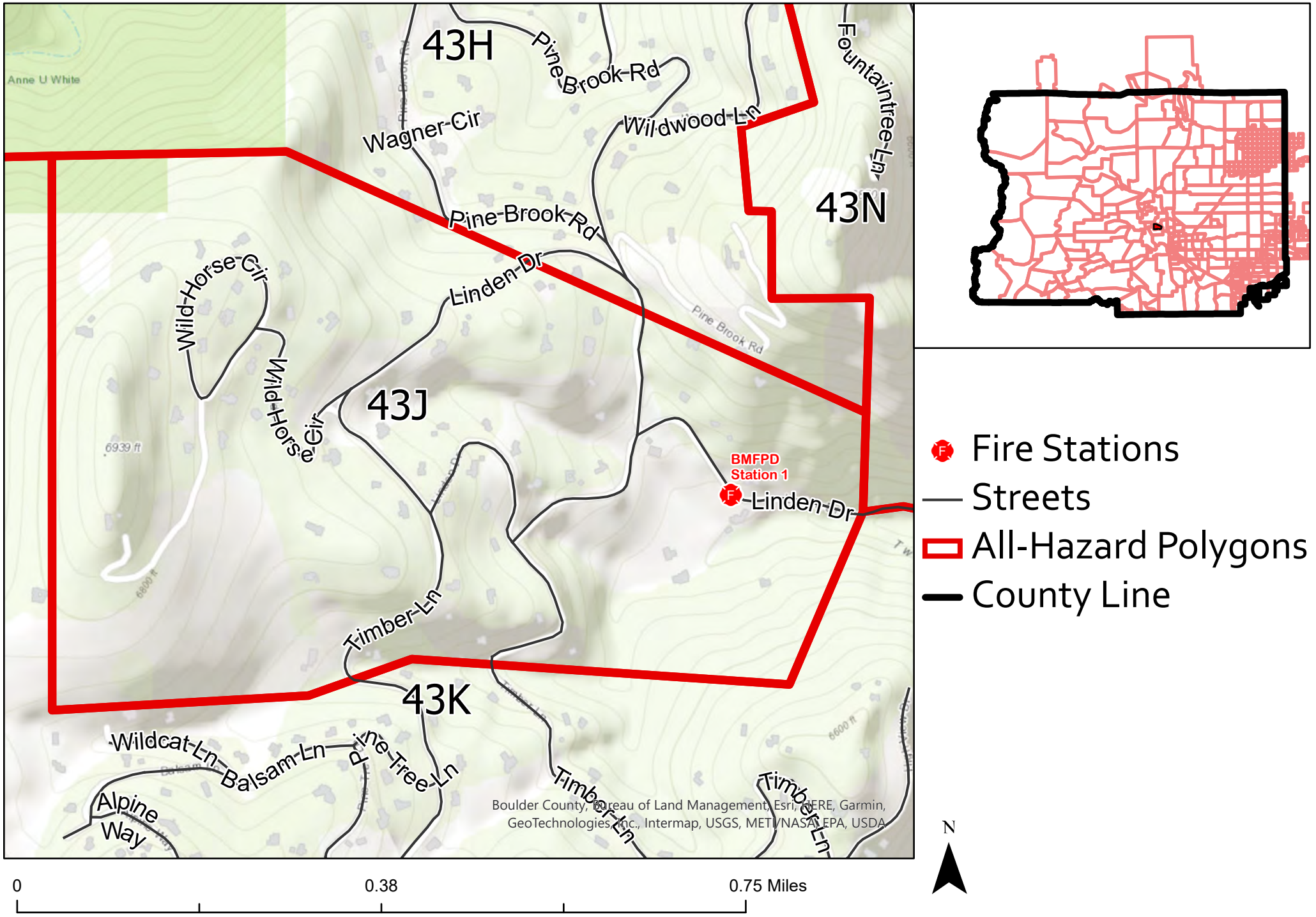

All-Hazard Emergency Notification Areas: August 2022

43K

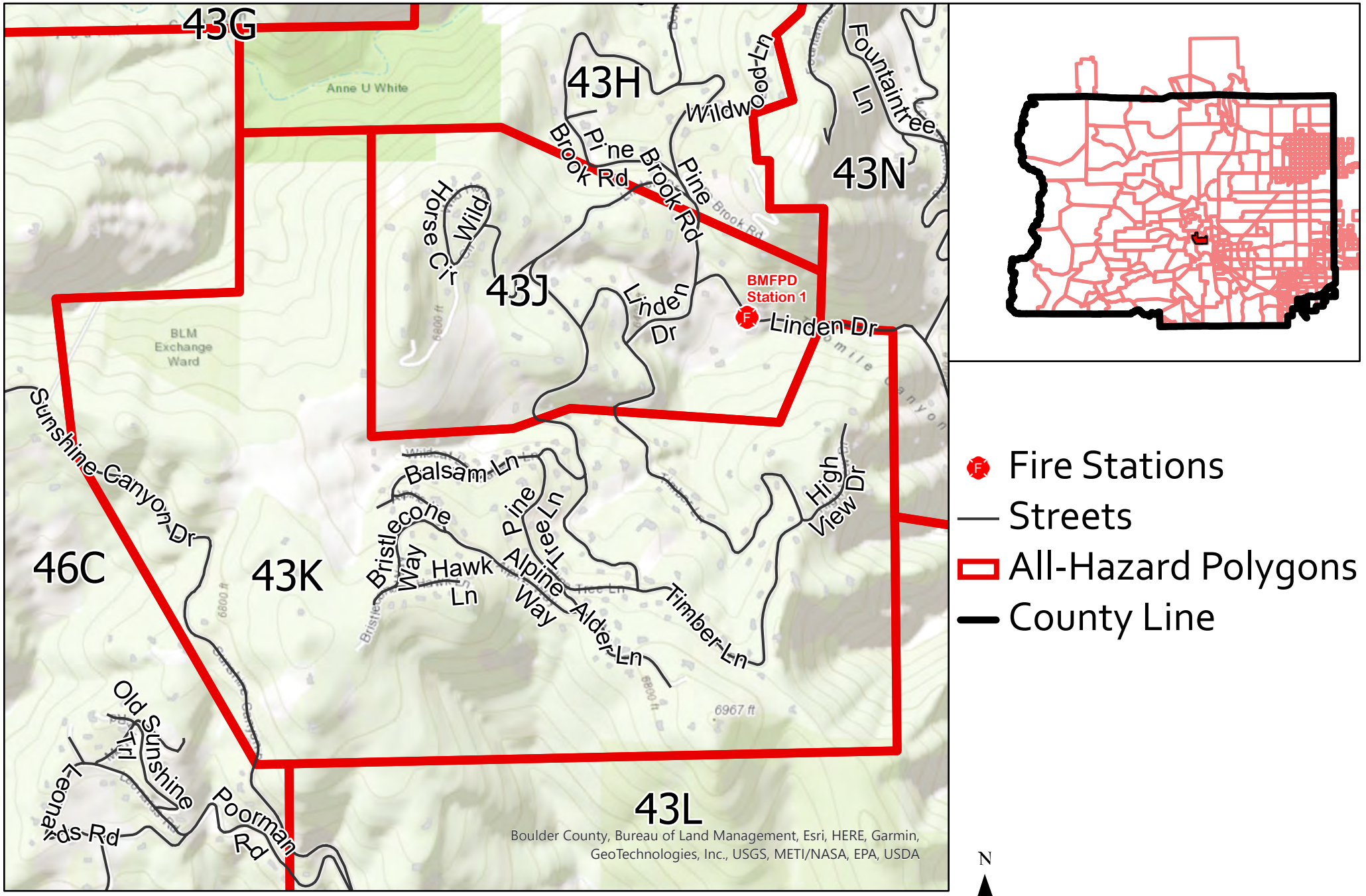

All-Hazard Emergency Notification Areas:
August 2022

43L

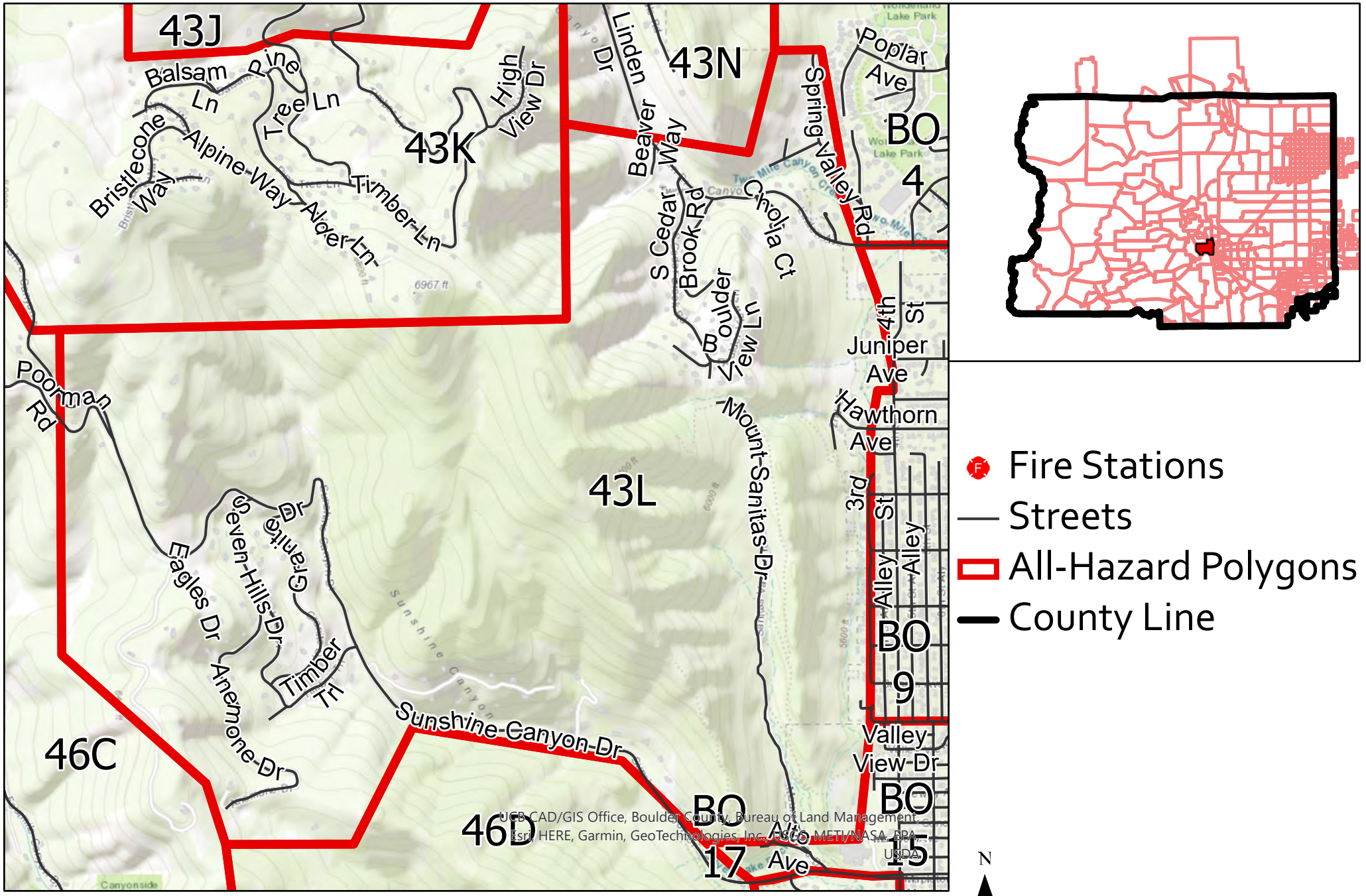

- Fire Stations
- Streets
- All-Hazard Polygons
- County Line

N

0 0.75 1.5 Miles

All-Hazard Emergency Notification Areas: August 2022

43N

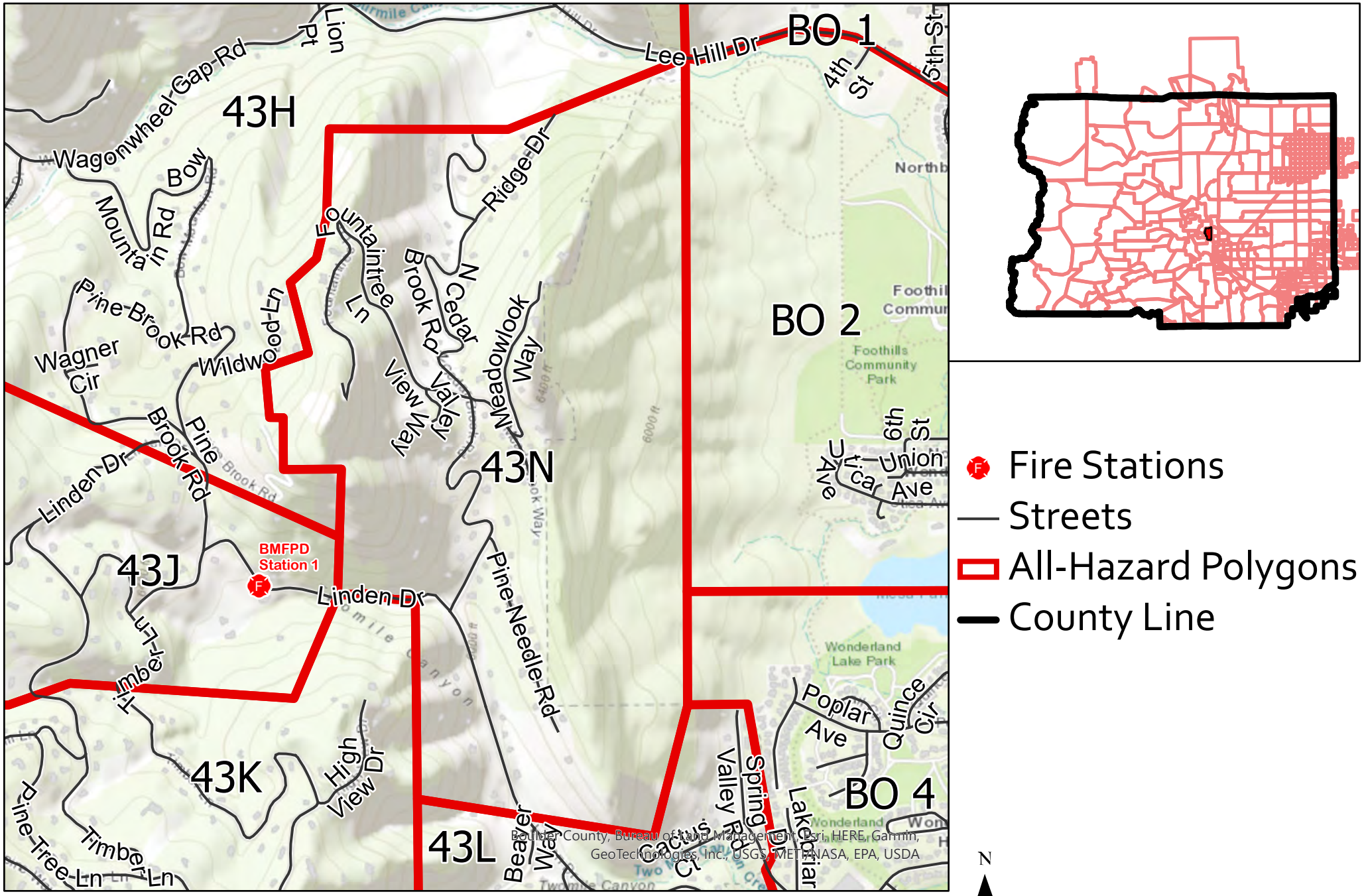

All-Hazard Emergency Notification Areas: August 2022

45A

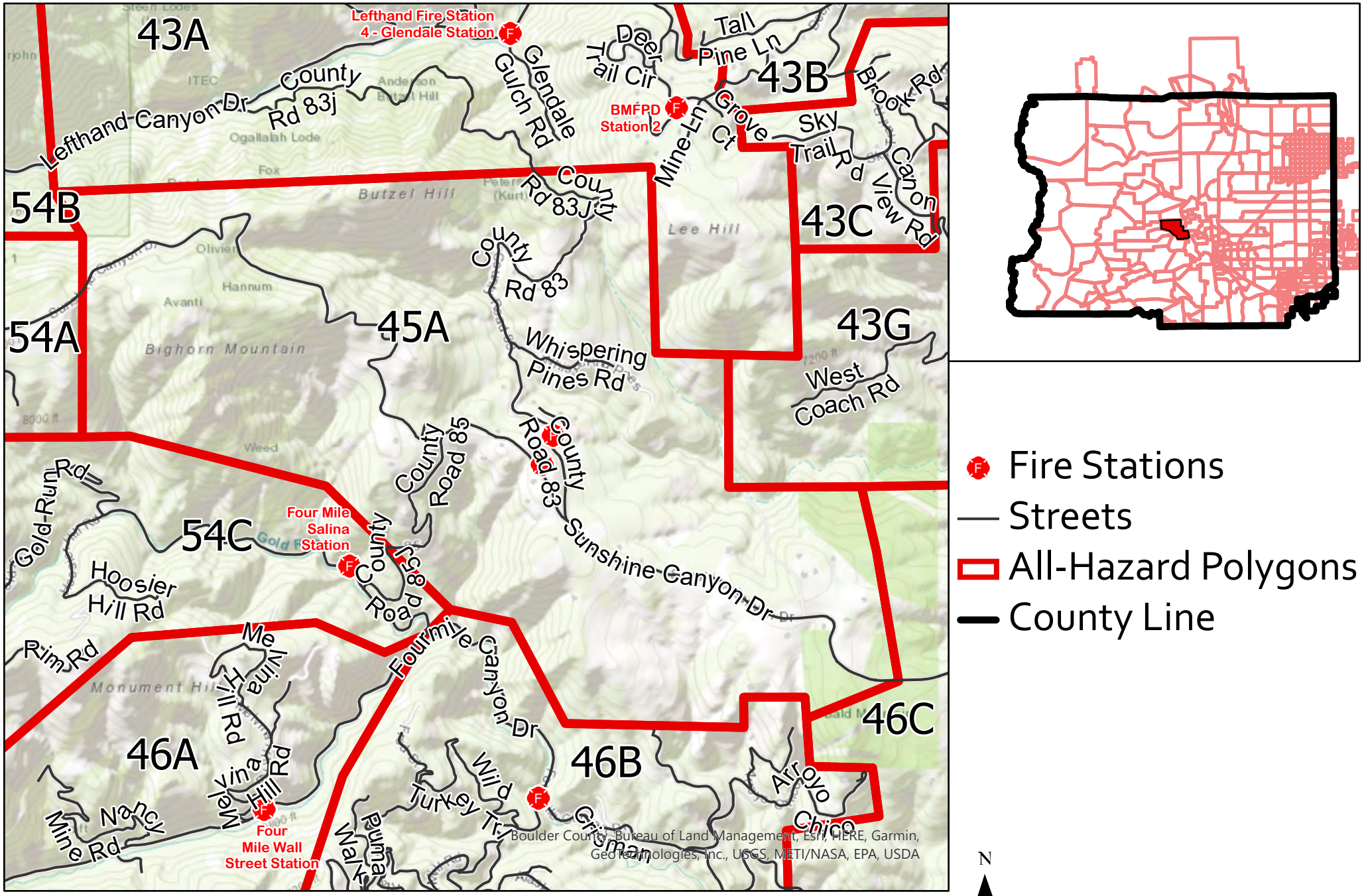

Fire Stations

Streets

All-Hazard Polygons

County Line

N

0 1.25 2.5 Miles

All-Hazard Emergency Notification Areas: August 2022

46A

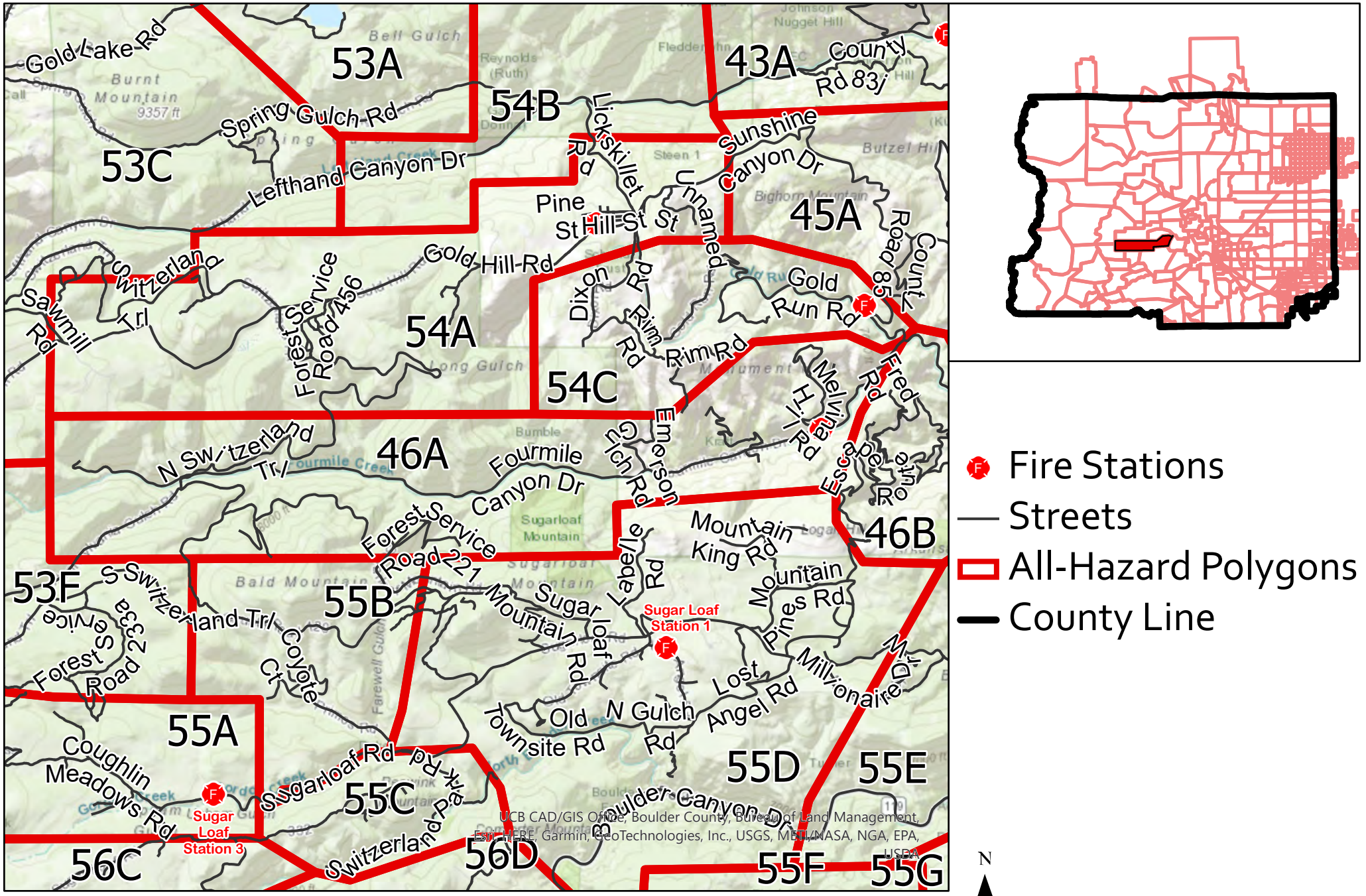

UCB CAD/GIS Office, Boulder County, Bureau of Land Management, Esri, HERE, Garmin, GeoTechnologies, Inc., USGS, METI/NASA, NGA, EPA, USDA

All-Hazard Emergency Notification Areas: August 2022

46B

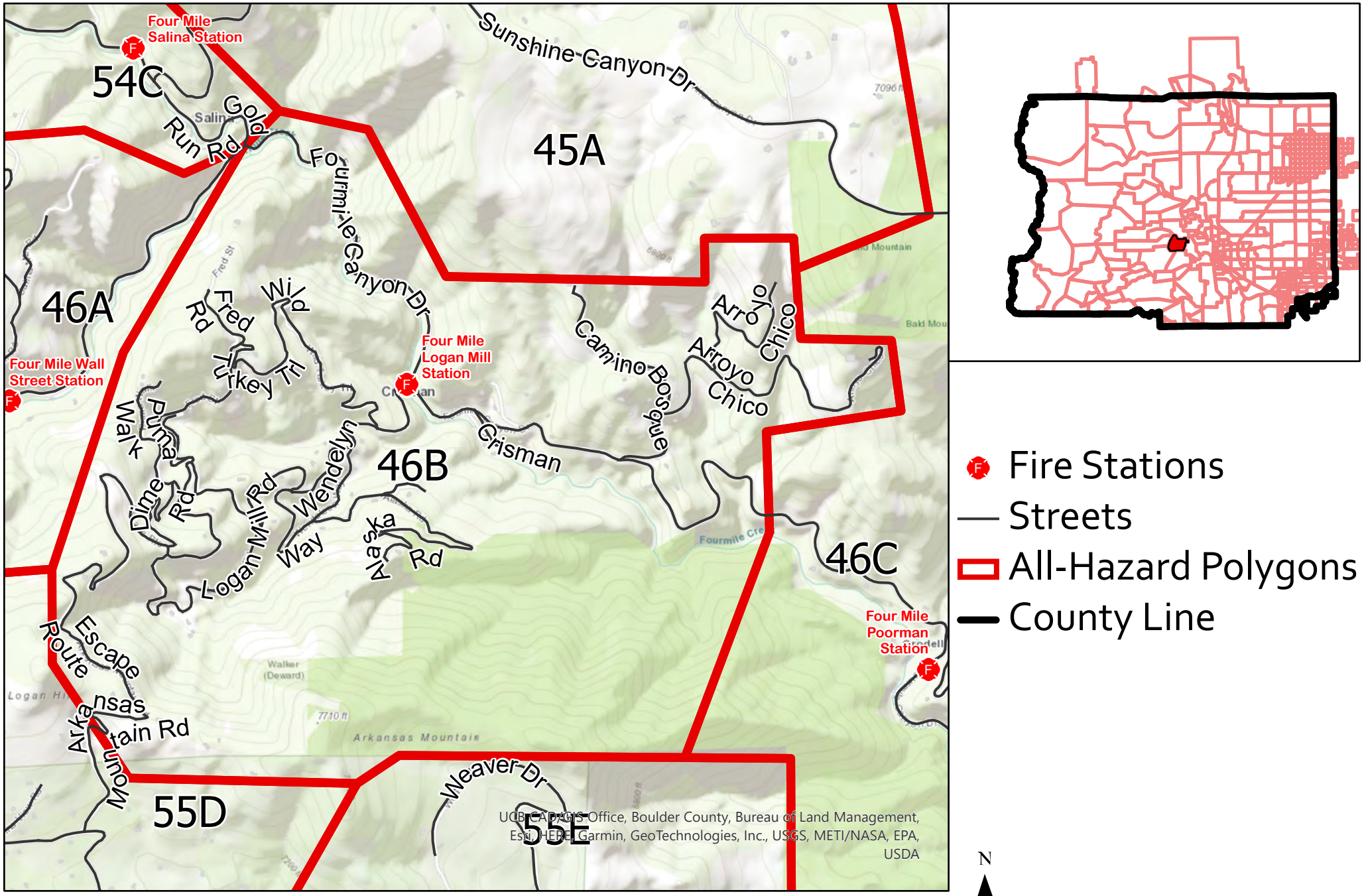

- Fire Stations
- Streets
- All-Hazard Polygons
- County Line

N

0 1 2 Miles

All-Hazard Emergency Notification Areas: August 2022

46C

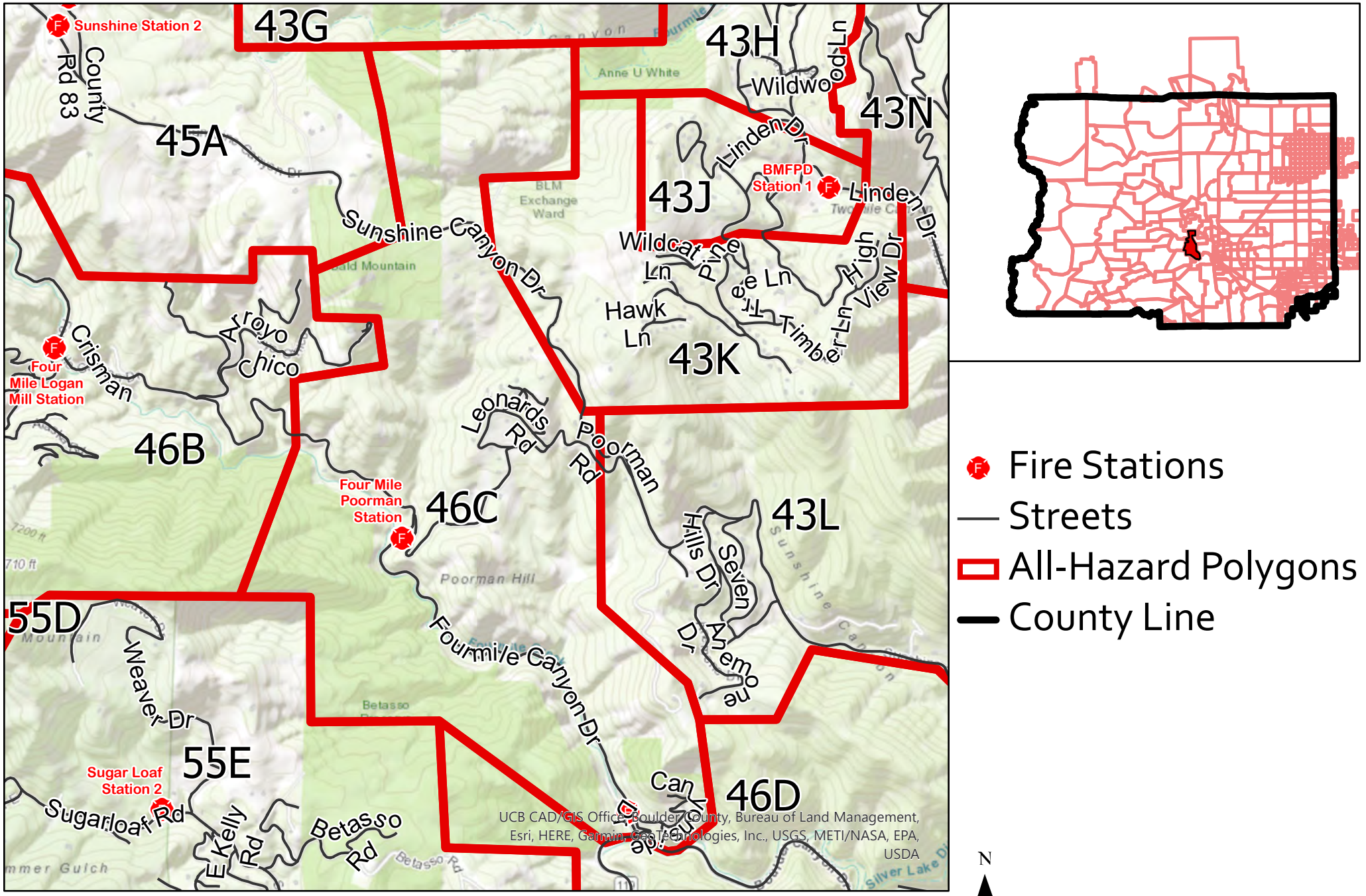

All-Hazard Emergency Notification Areas: August 2022

46D

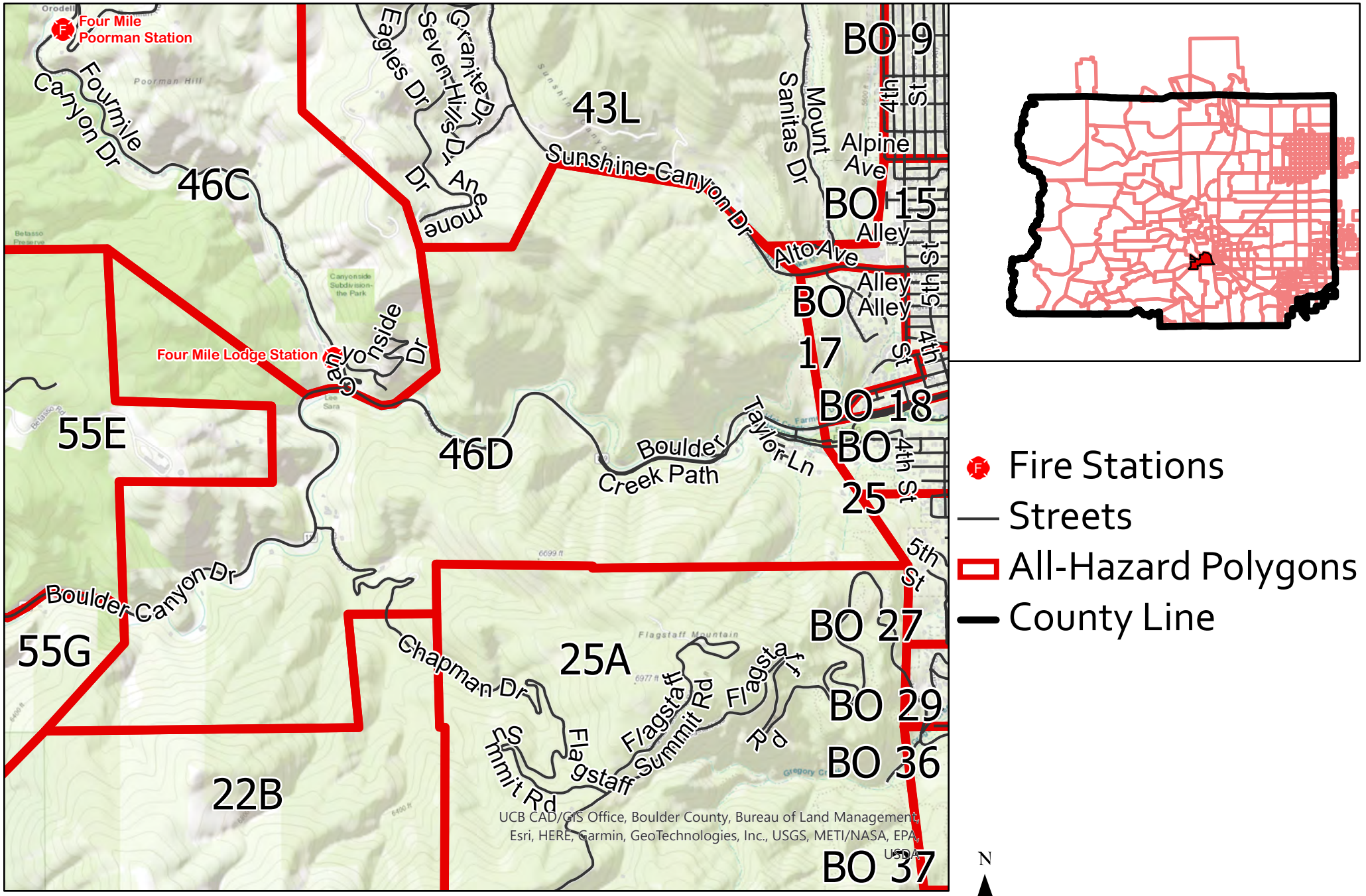

All-Hazard Emergency Notification Areas:
August 2022

49A

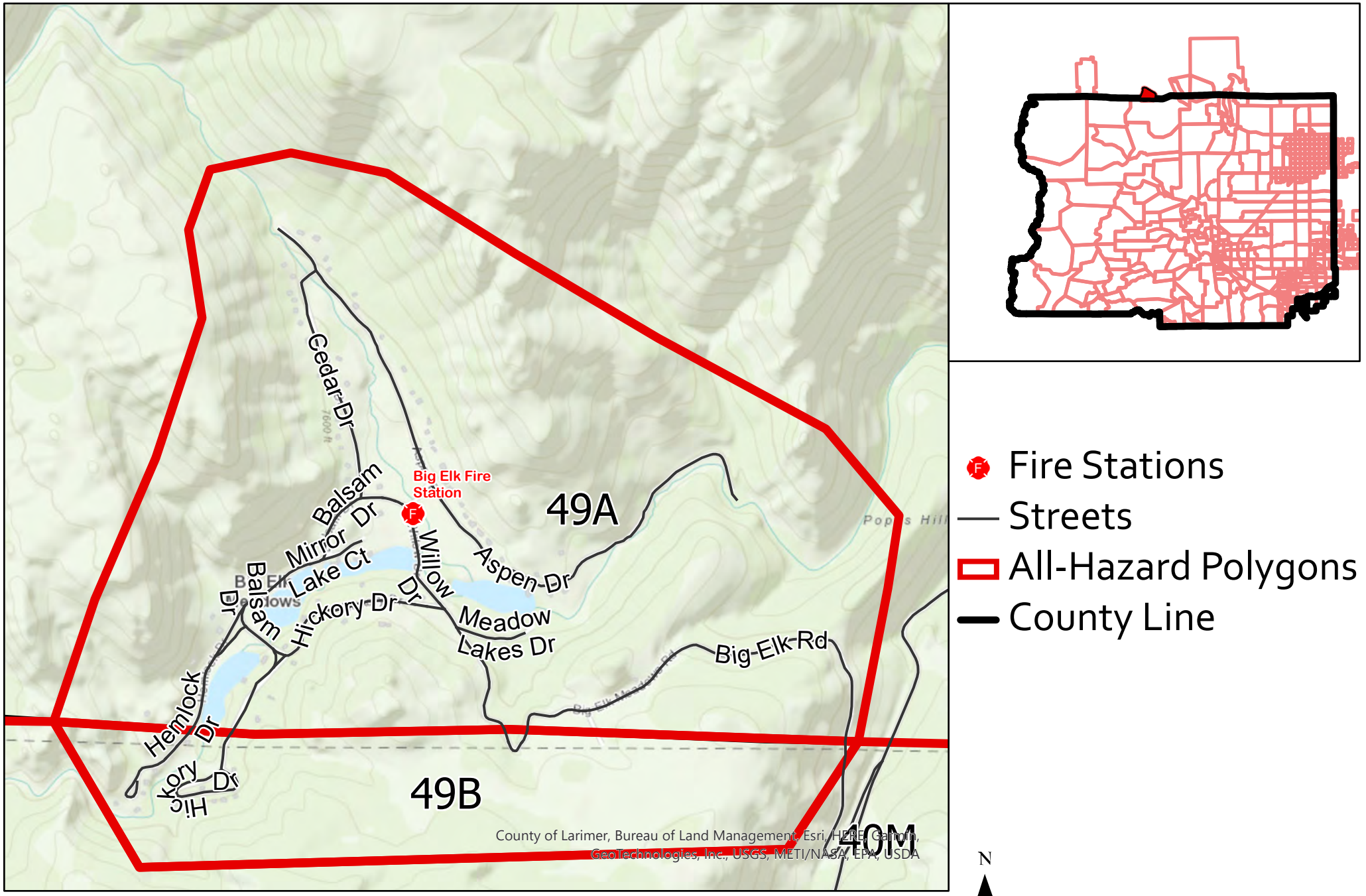

All-Hazard Emergency Notification Areas: August 2022

49B

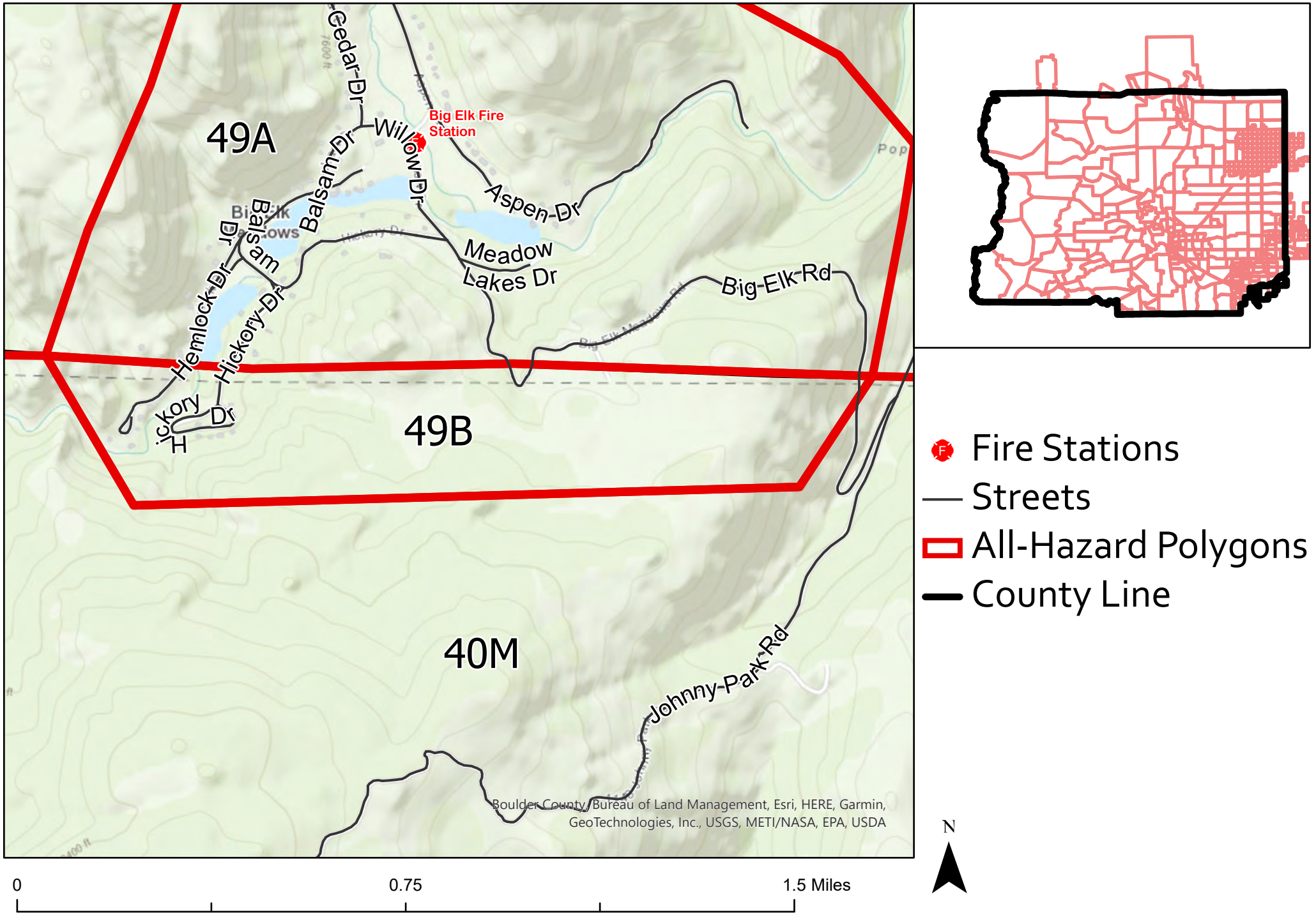

All-Hazard Emergency Notification Areas:
August 2022

51A

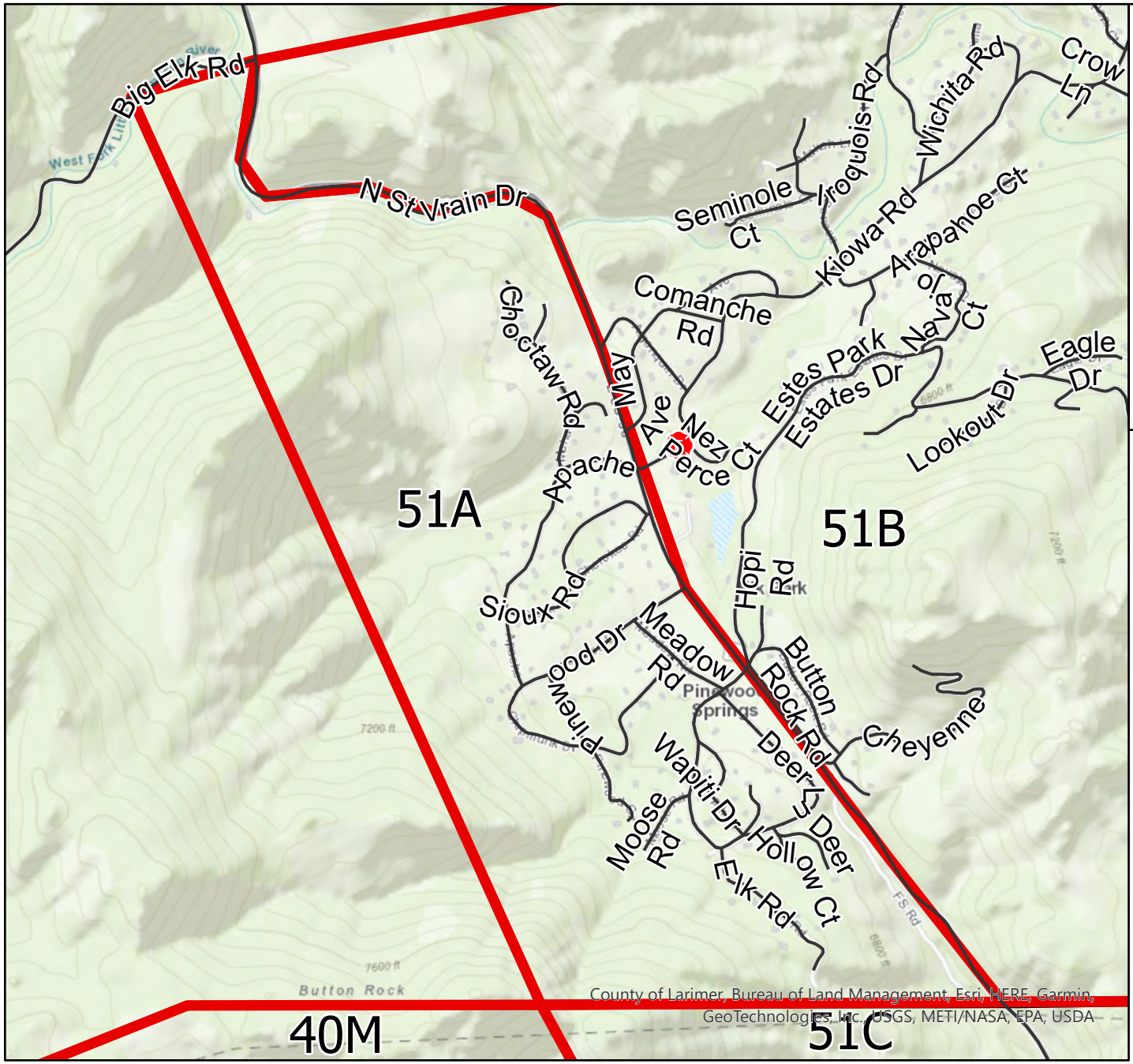

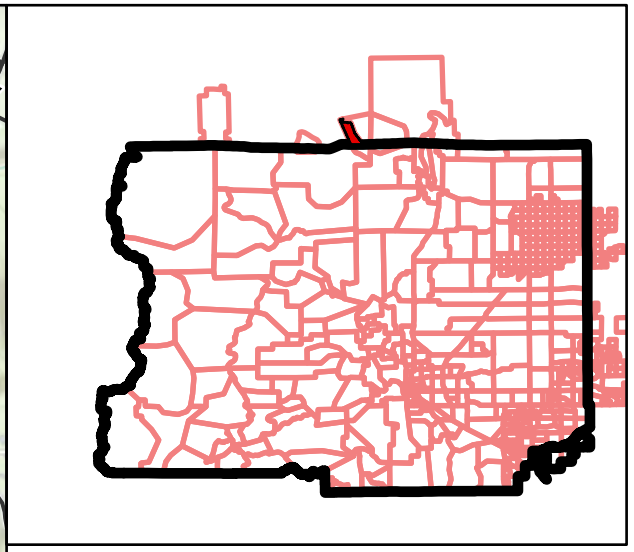

- Fire Stations
- Streets
- All-Hazard Polygons
- County Line

N

0 0.75 1.5 Miles

All-Hazard Emergency Notification Areas: August 2022

51B

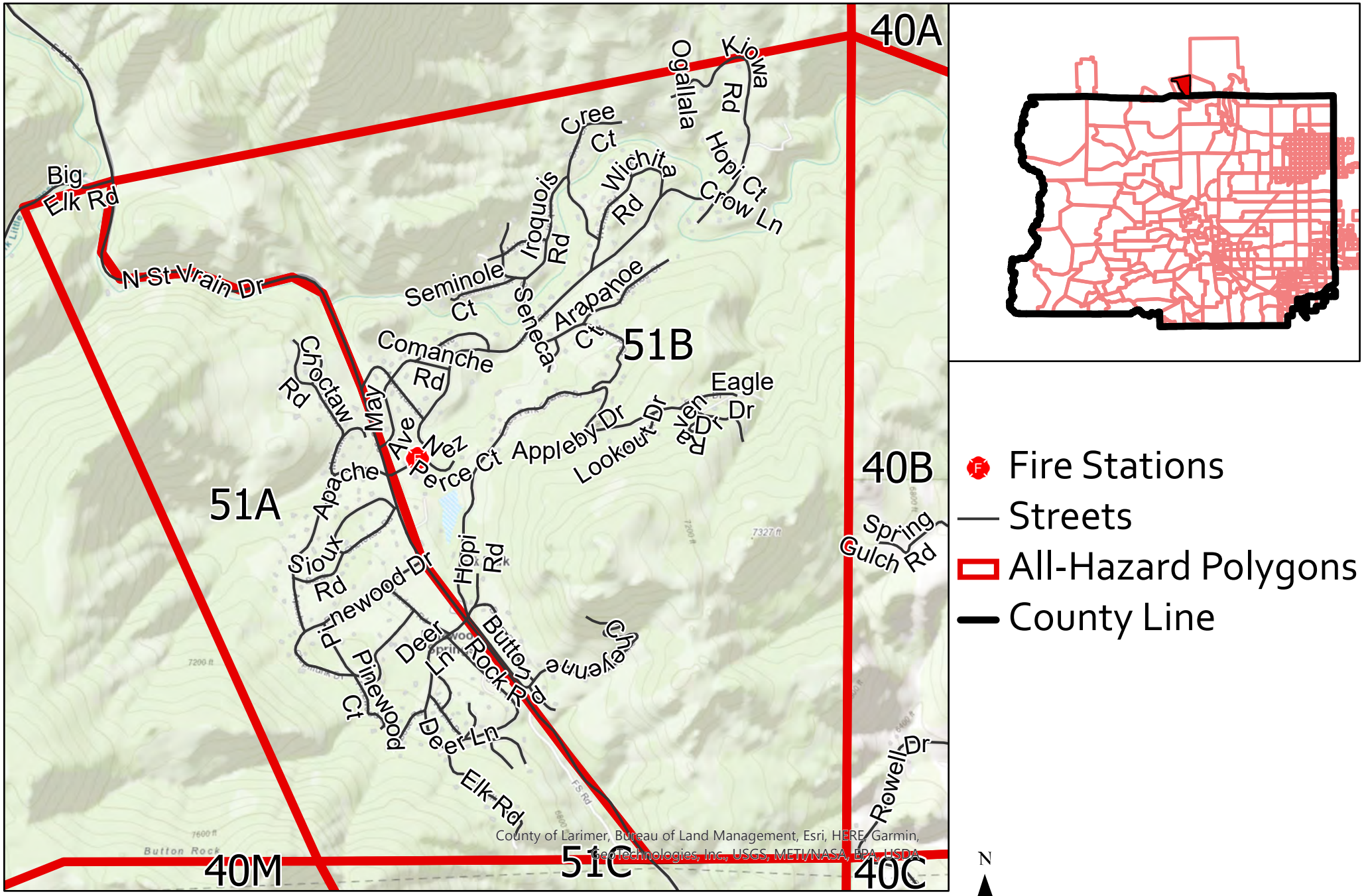

All-Hazard Emergency Notification Areas:
August 2022

51C

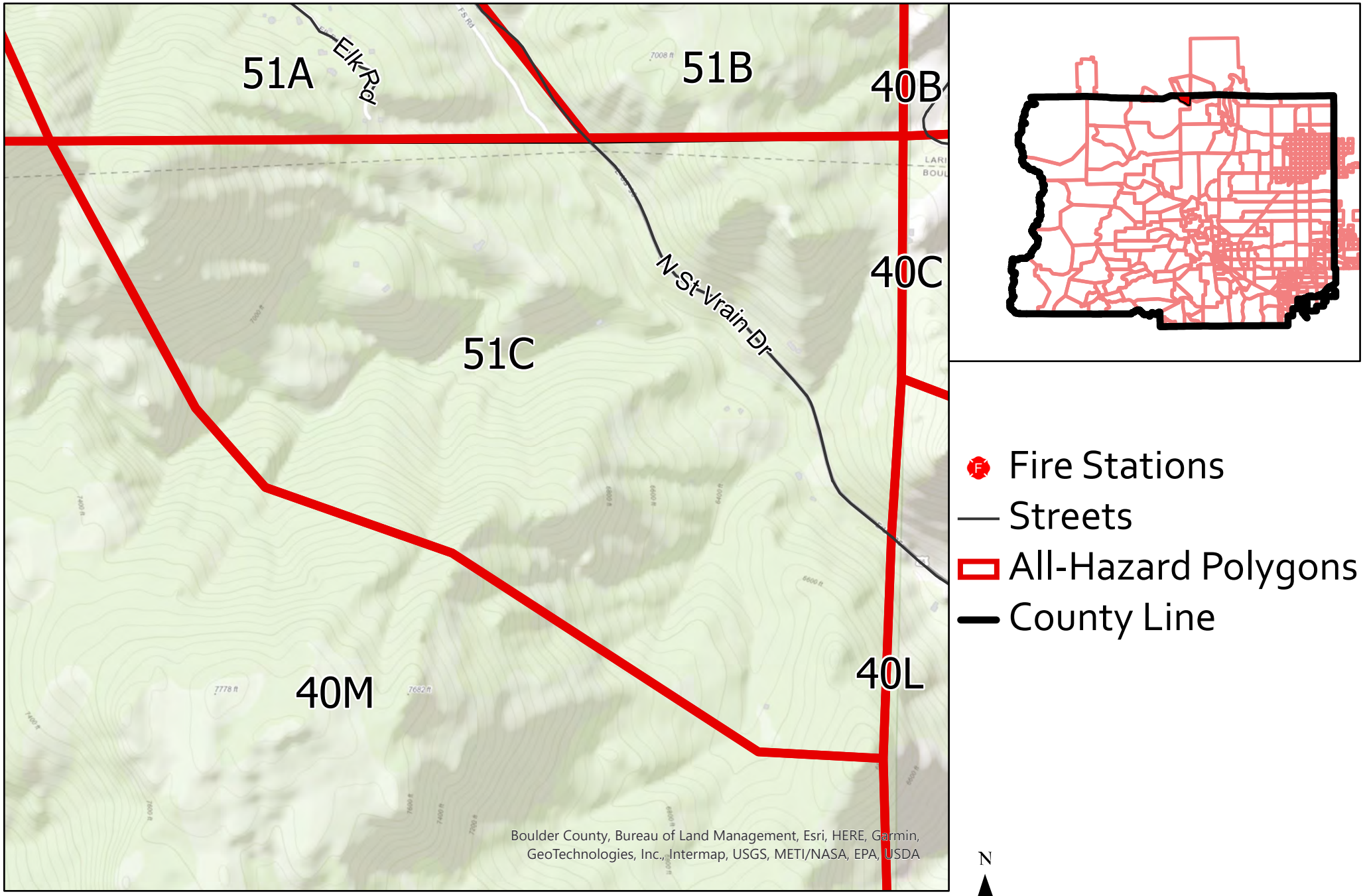

All-Hazard Emergency Notification Areas: August 2022

52A

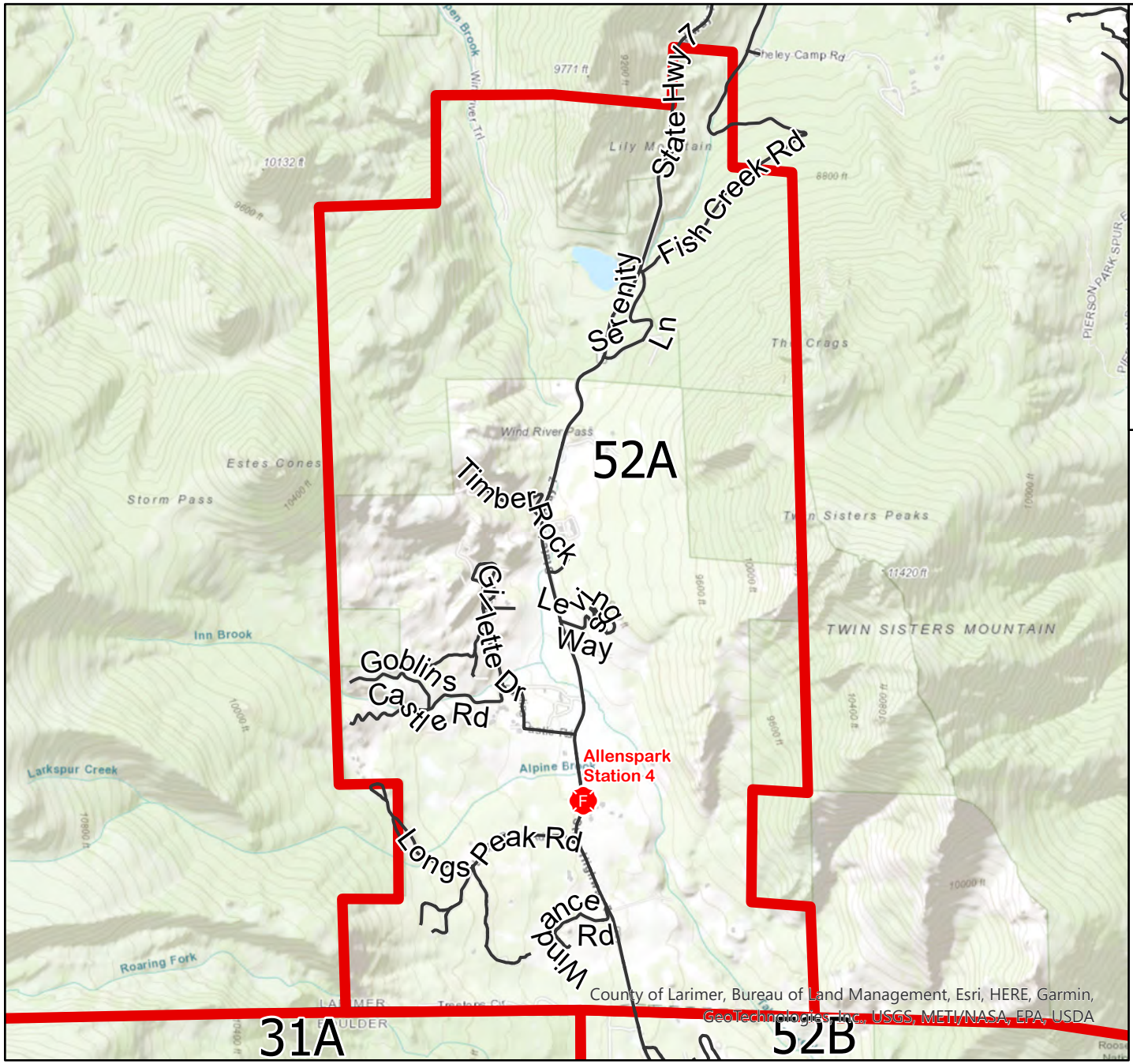

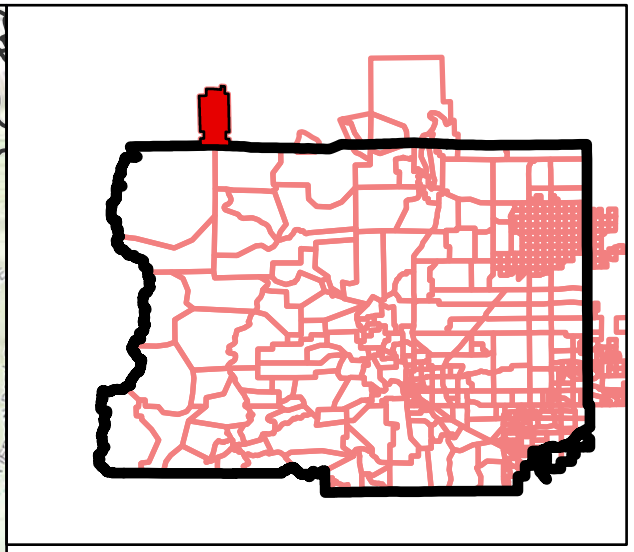

- Fire Stations
- Streets
- All-Hazard Polygons
- County Line

N

0 2 4 Miles

All-Hazard Emergency Notification Areas: August 2022

52B

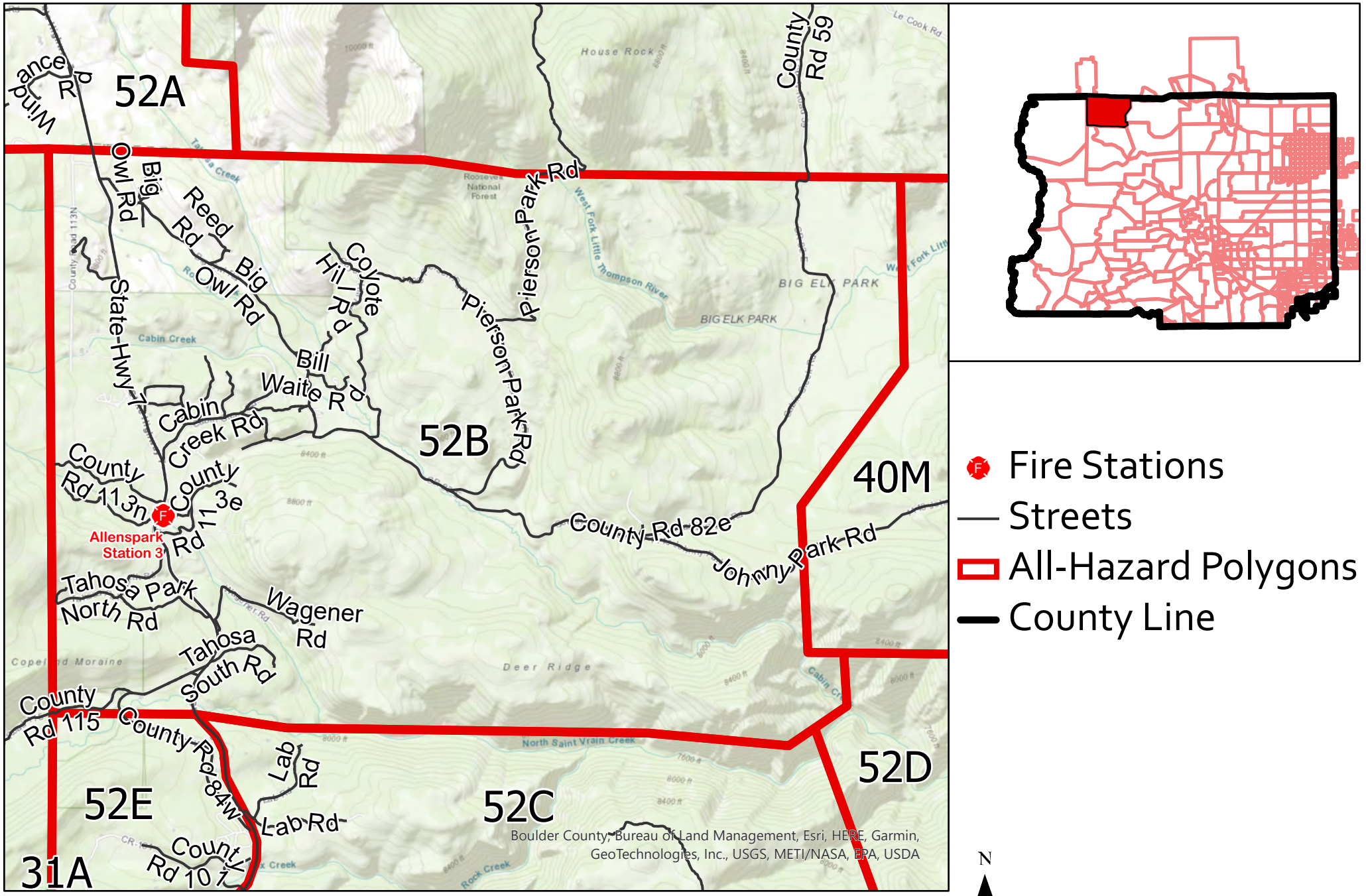

- Fire Stations
- Streets
- All-Hazard Polygons
- County Line

All-Hazard Emergency Notification Areas: August 2022

52C

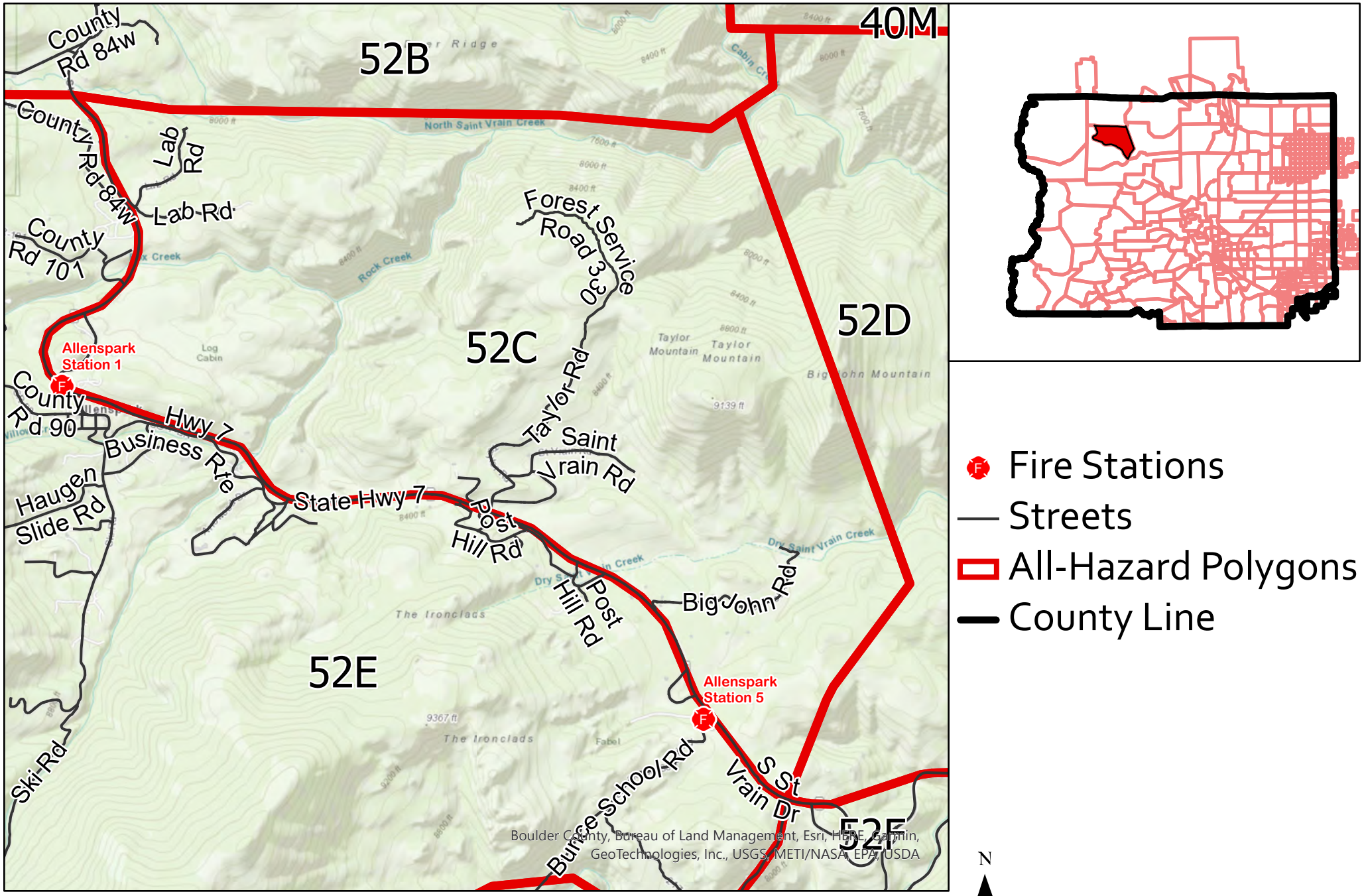

All-Hazard Emergency Notification Areas:
August 2022

52D

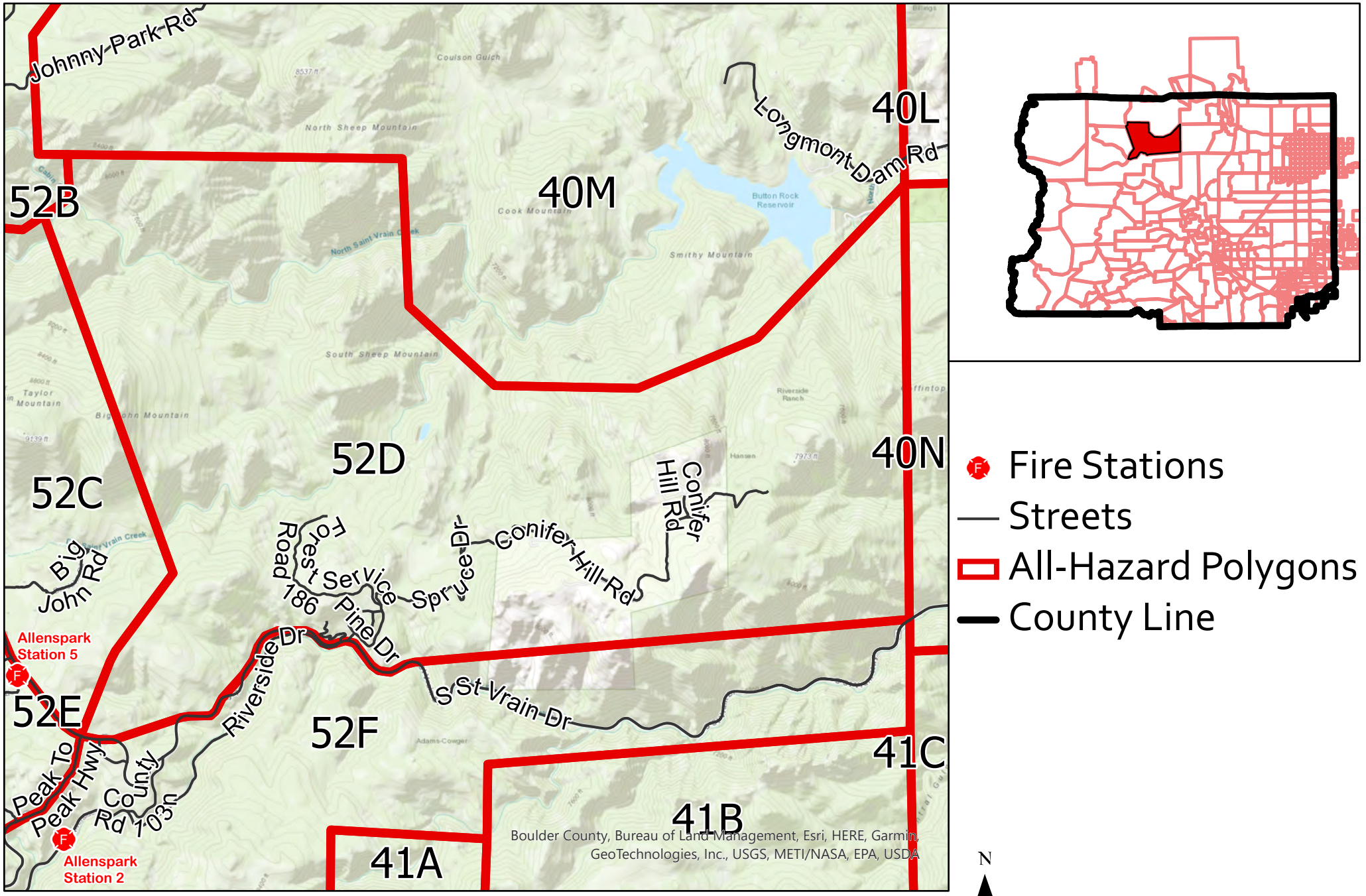

- Fire Stations
- Streets
- All-Hazard Polygons
- County Line

N

0 2.5 5 Miles

All-Hazard Emergency Notification Areas: August 2022

52E

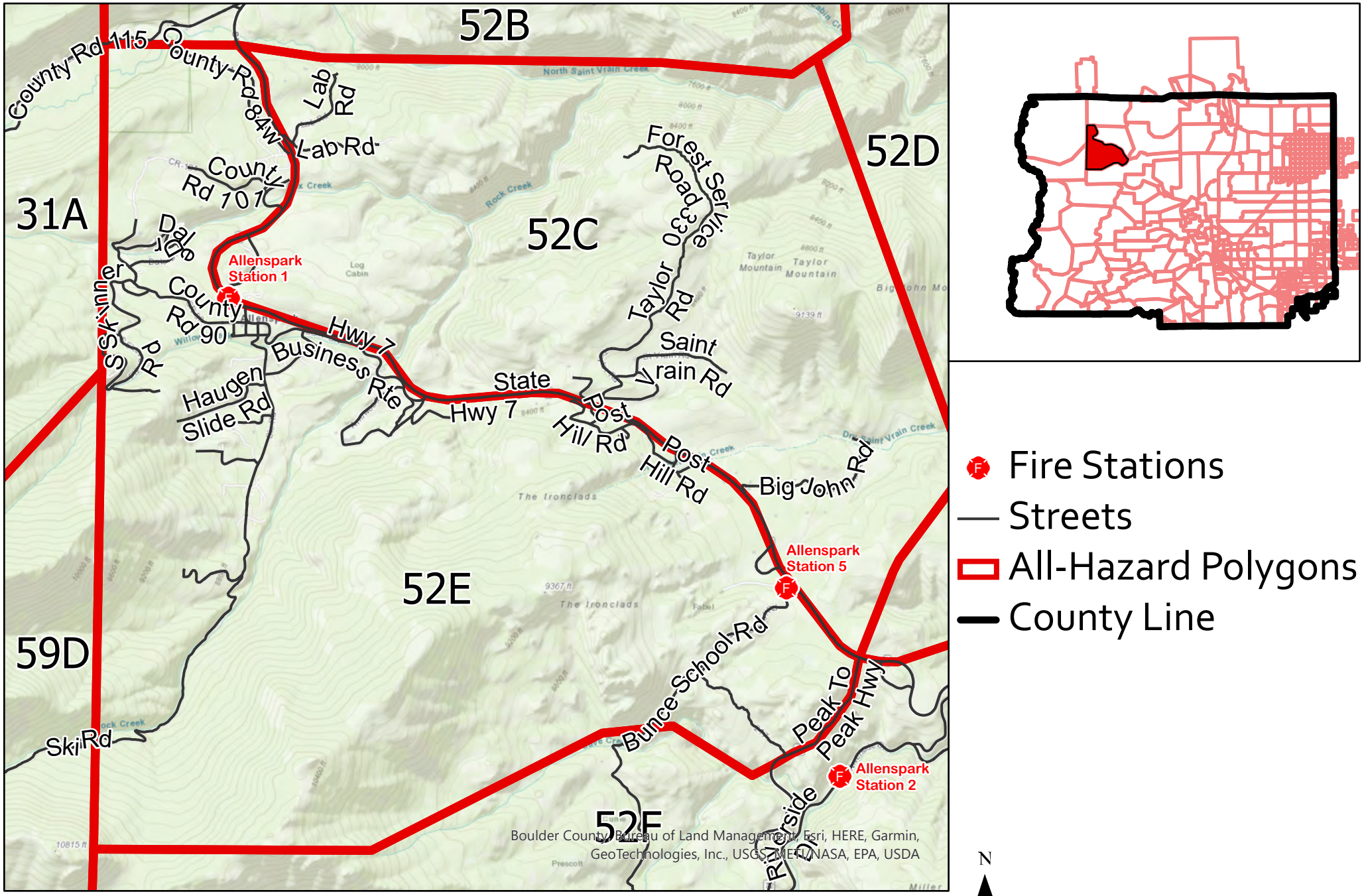

Fire Stations

Streets

All-Hazard Polygons

County Line

N

0 2.25 4.5 Miles

All-Hazard Emergency Notification Areas:
August 2022

52F

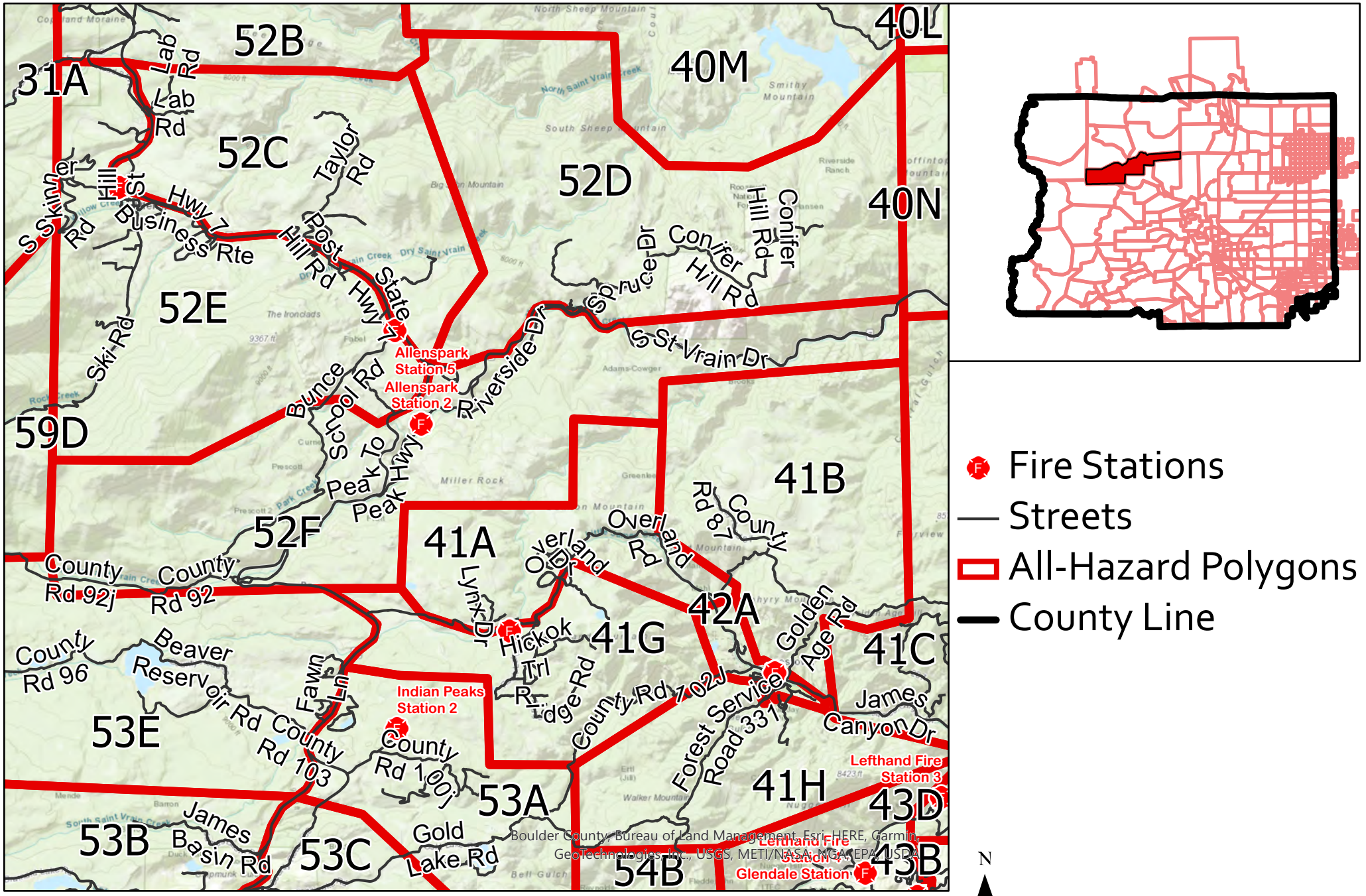

- Fire Stations
- Streets
- All-Hazard Polygons
- County Line

N

0 4.5 9 Miles

All-Hazard Emergency Notification Areas:
August 2022

53A

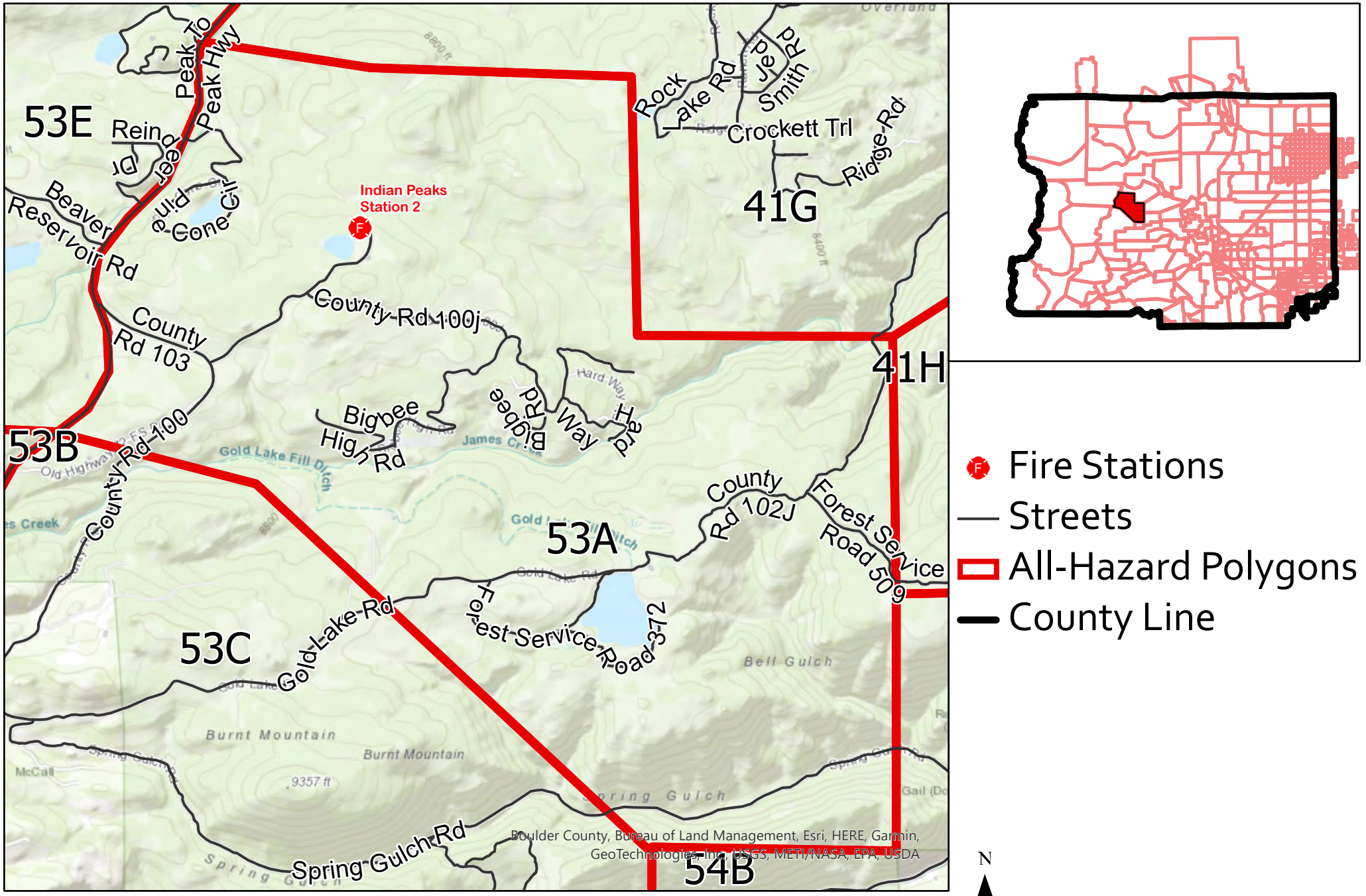

All-Hazard Emergency Notification Areas:
August 2022

53B

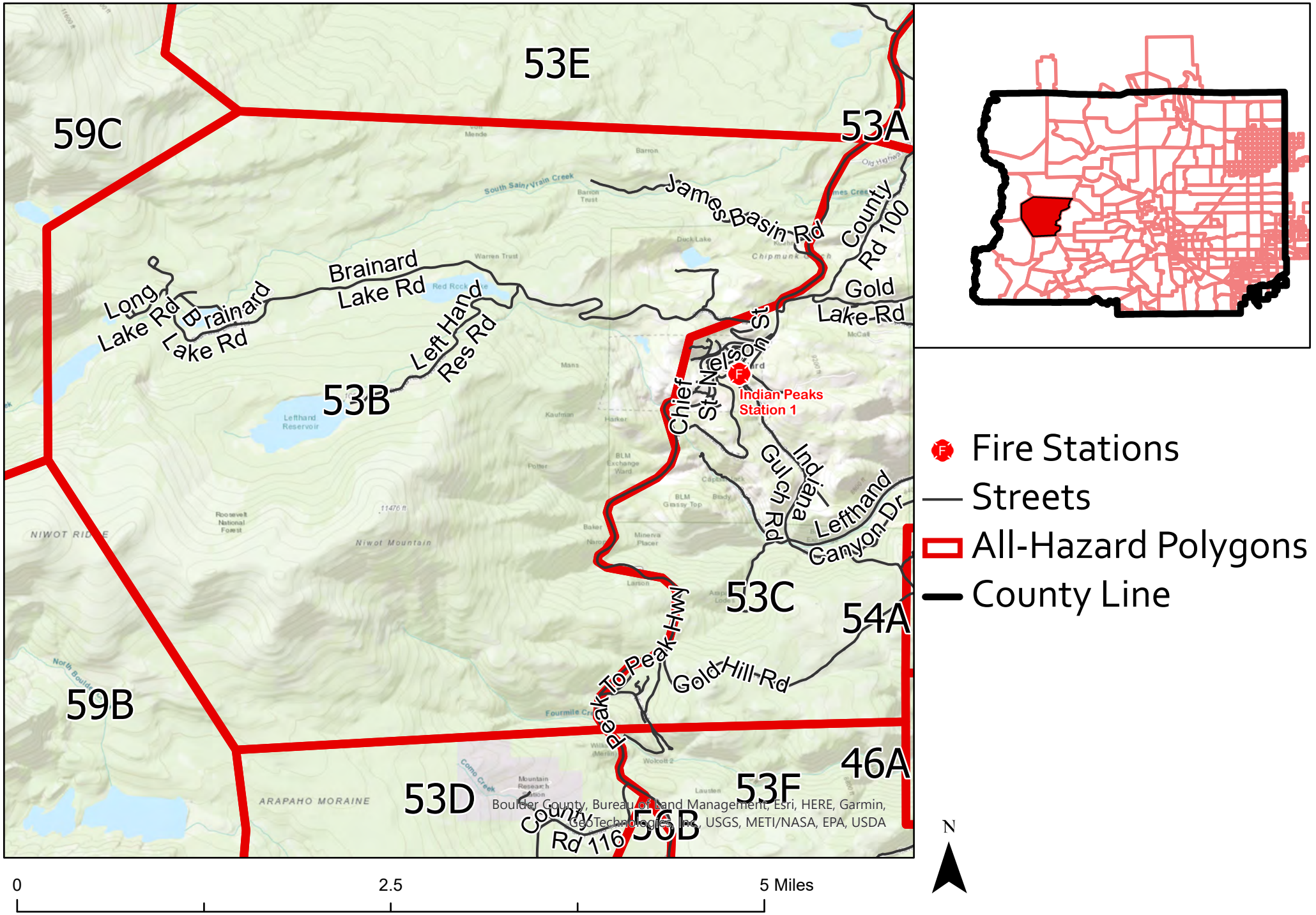

All-Hazard Emergency Notification Areas: August 2022

53C

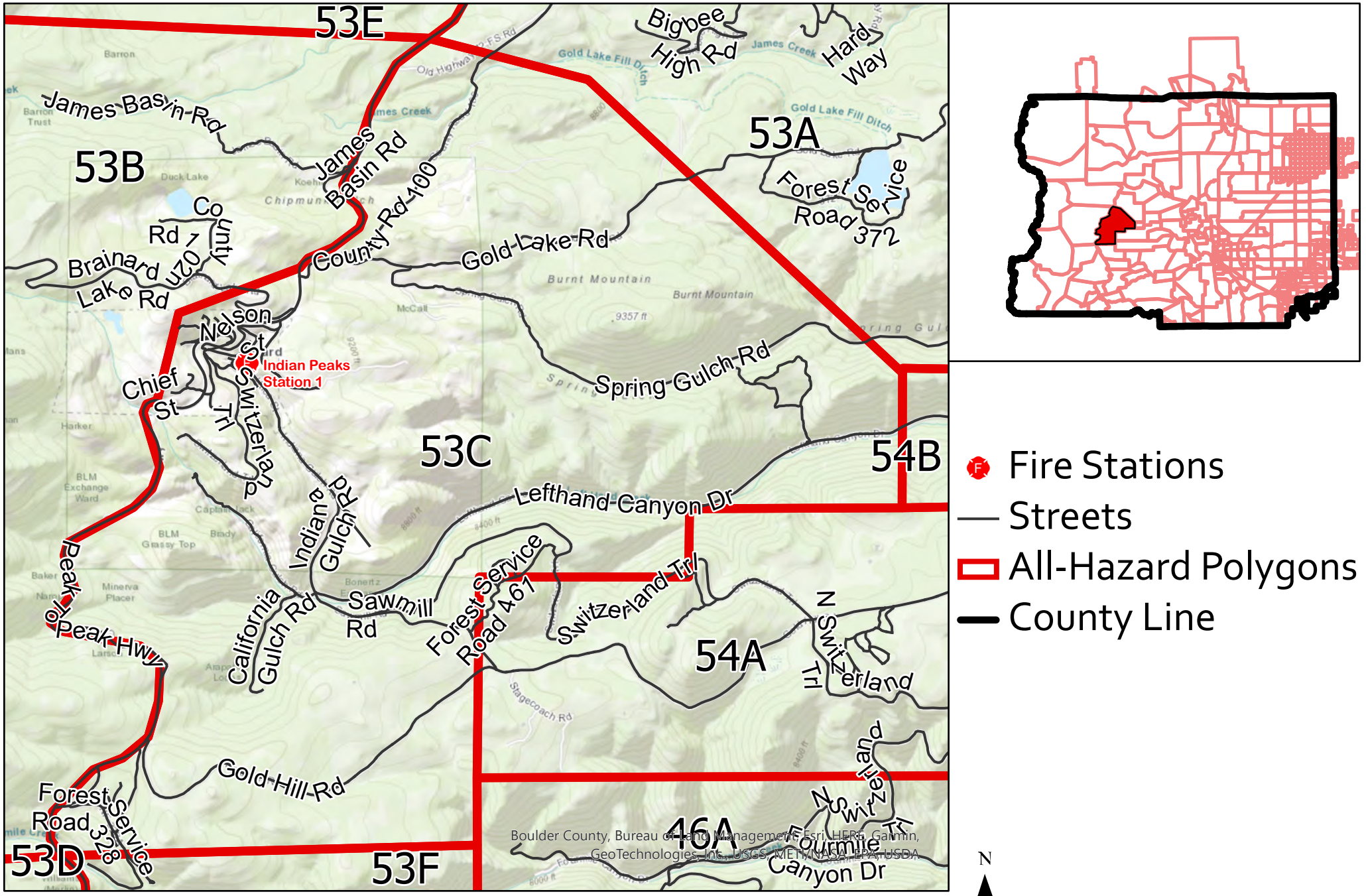

All-Hazard Emergency Notification Areas:
August 2022

53D

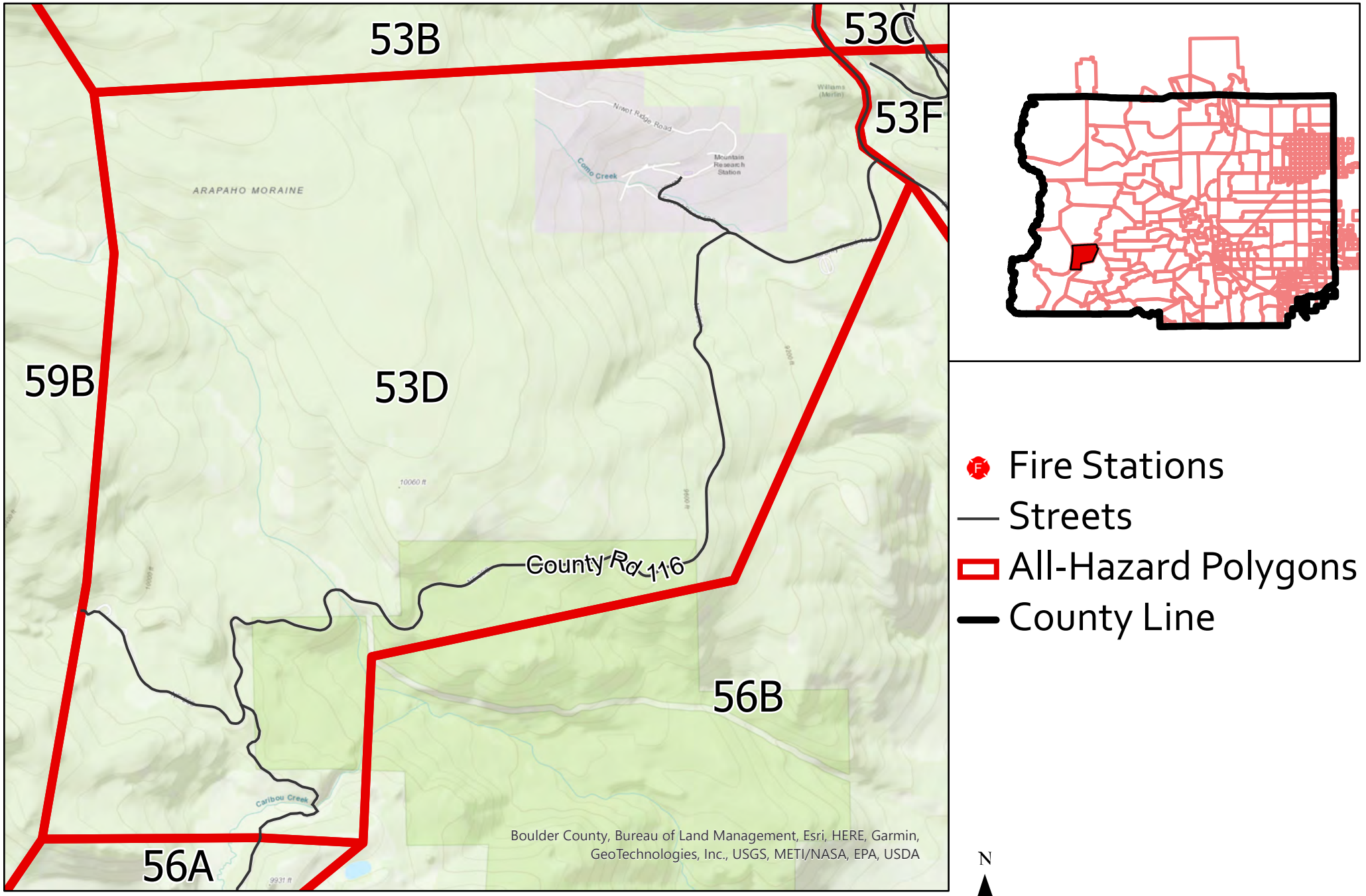

Fire Stations
Streets
All-Hazard Polygons
County Line

N

0 1.25 2.5 Miles

All-Hazard Emergency Notification Areas: August 2022

53E

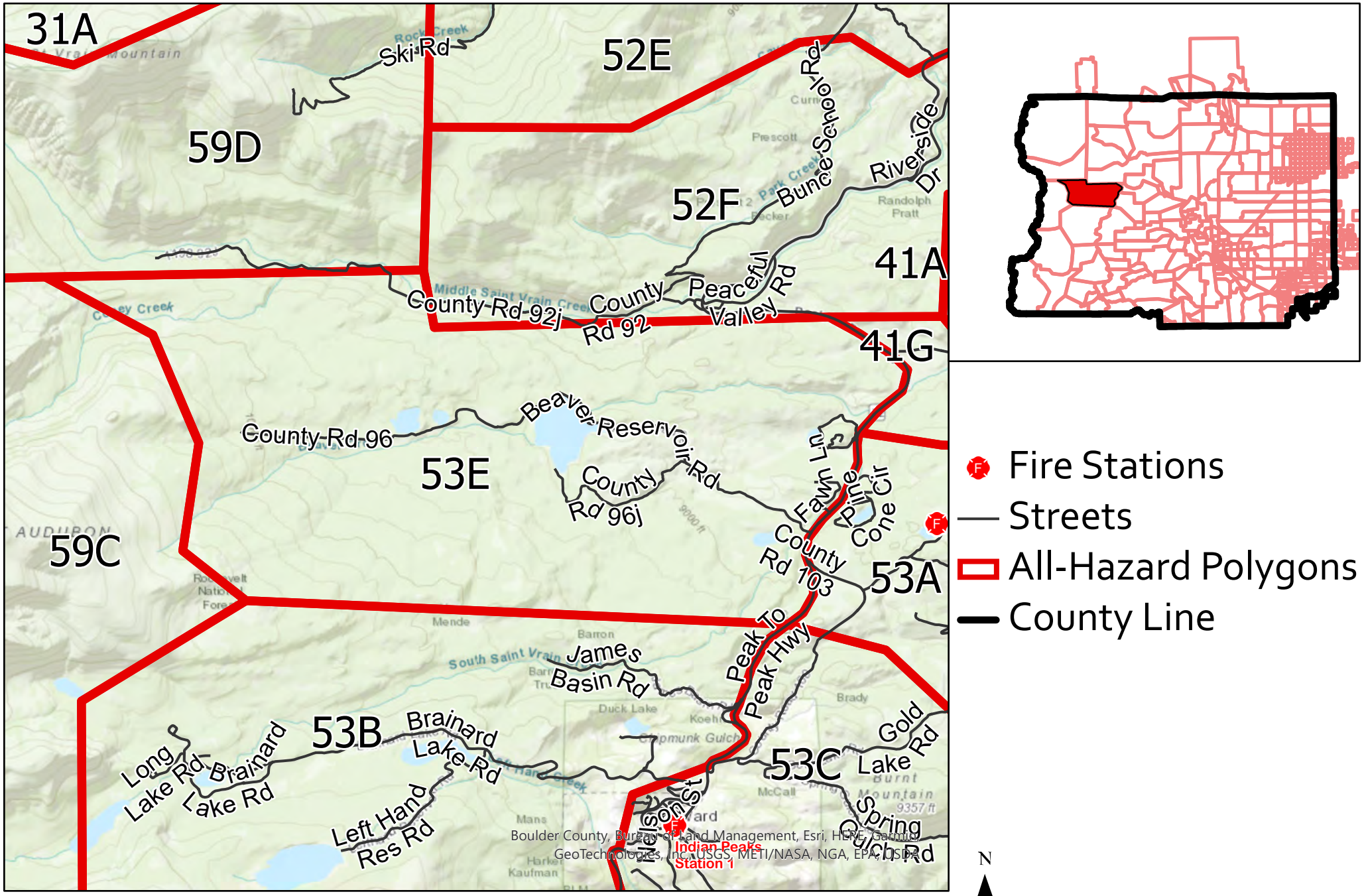

- Fire Stations
- Streets
- All-Hazard Polygons
- County Line

N

0 3 6 Miles

All-Hazard Emergency Notification Areas: August 2022

53F

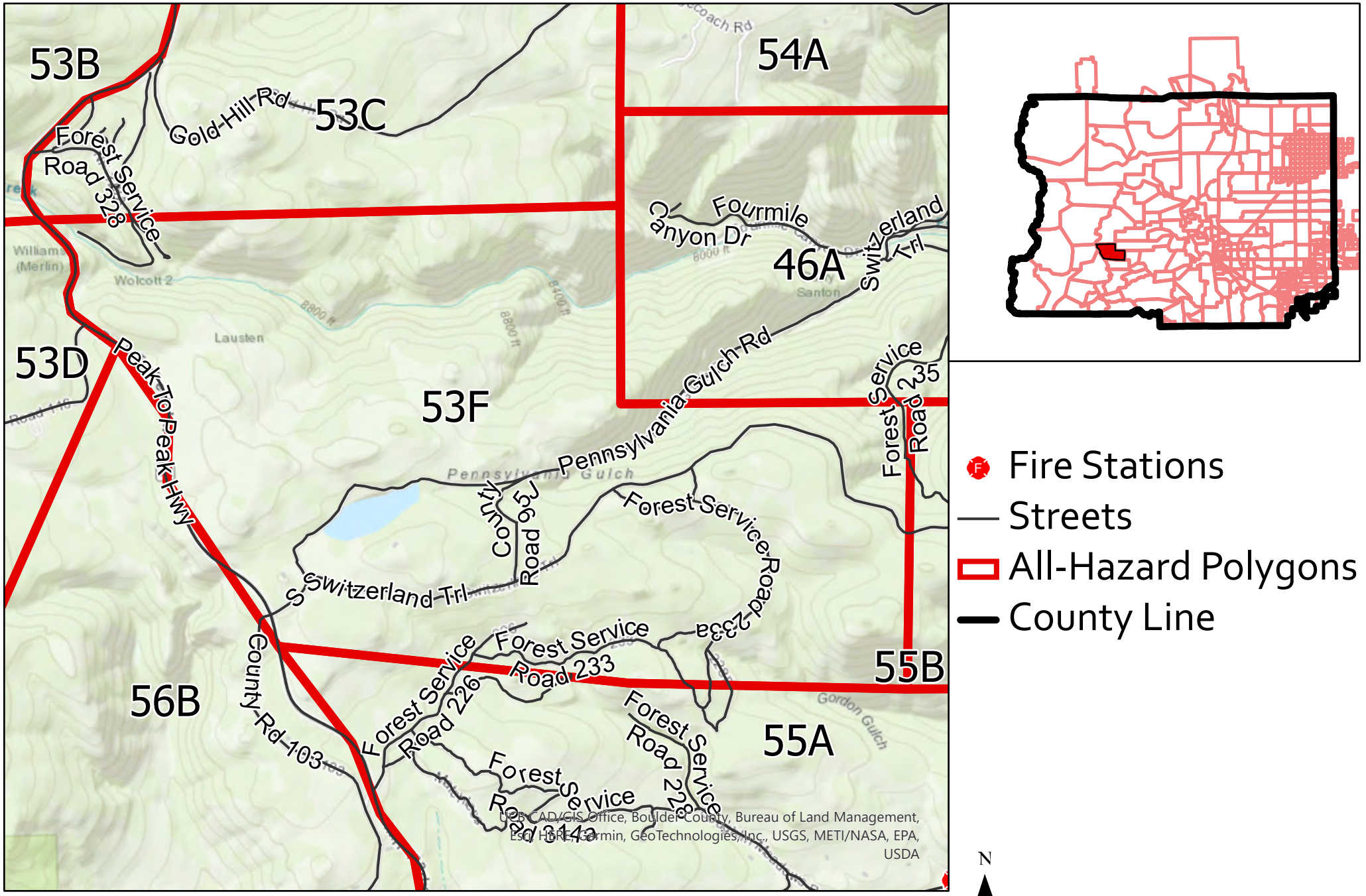

USGS CAD/GIS Office, Boulder County, Bureau of Land Management, Esri, HERE, Garmin, GeoTechnologies, Inc., USGS, METI/NASA, EPA, USDA

All-Hazard Emergency Notification Areas: August 2022

54A

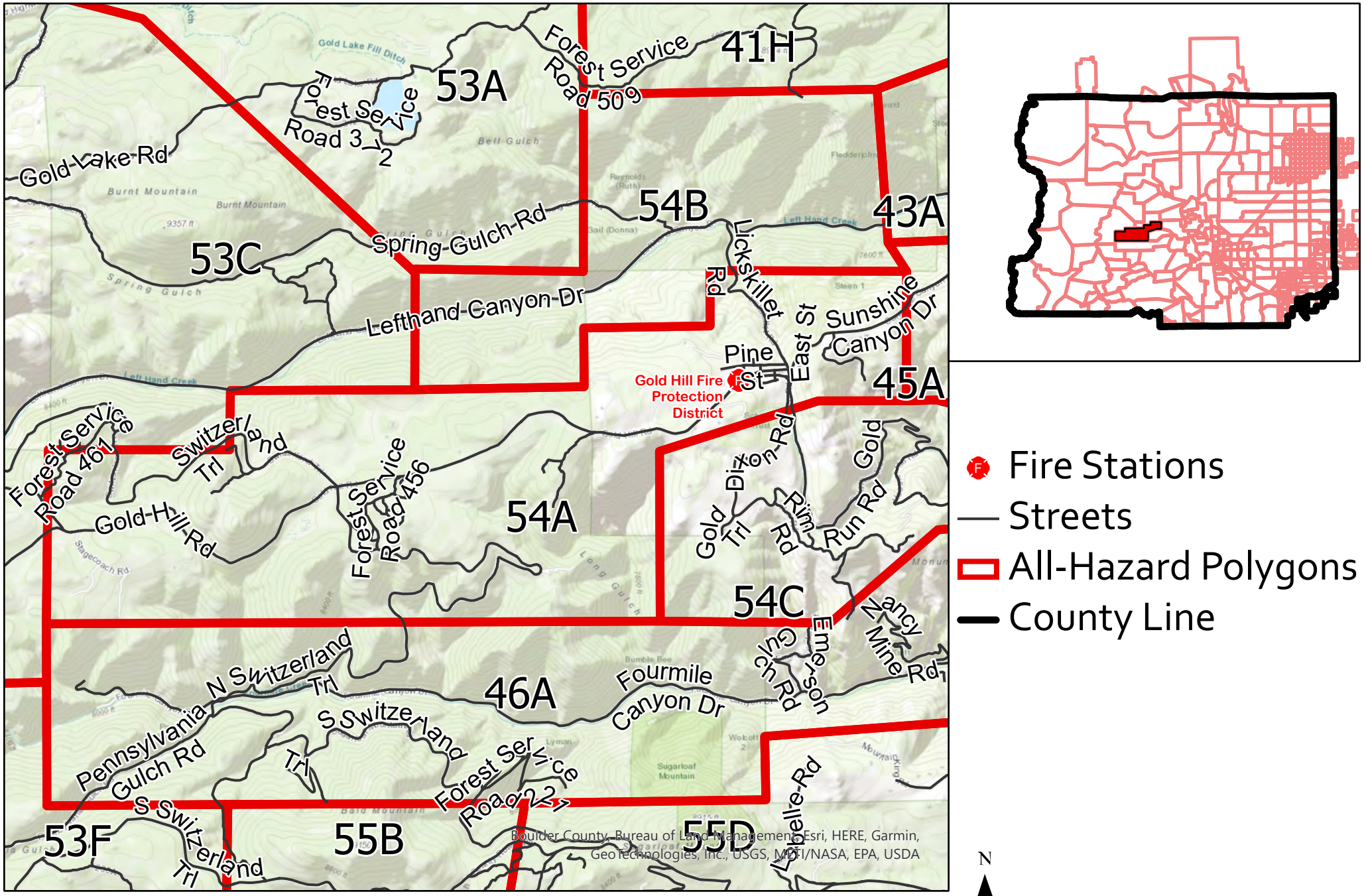

All-Hazard Emergency Notification Areas:
August 2022

54B

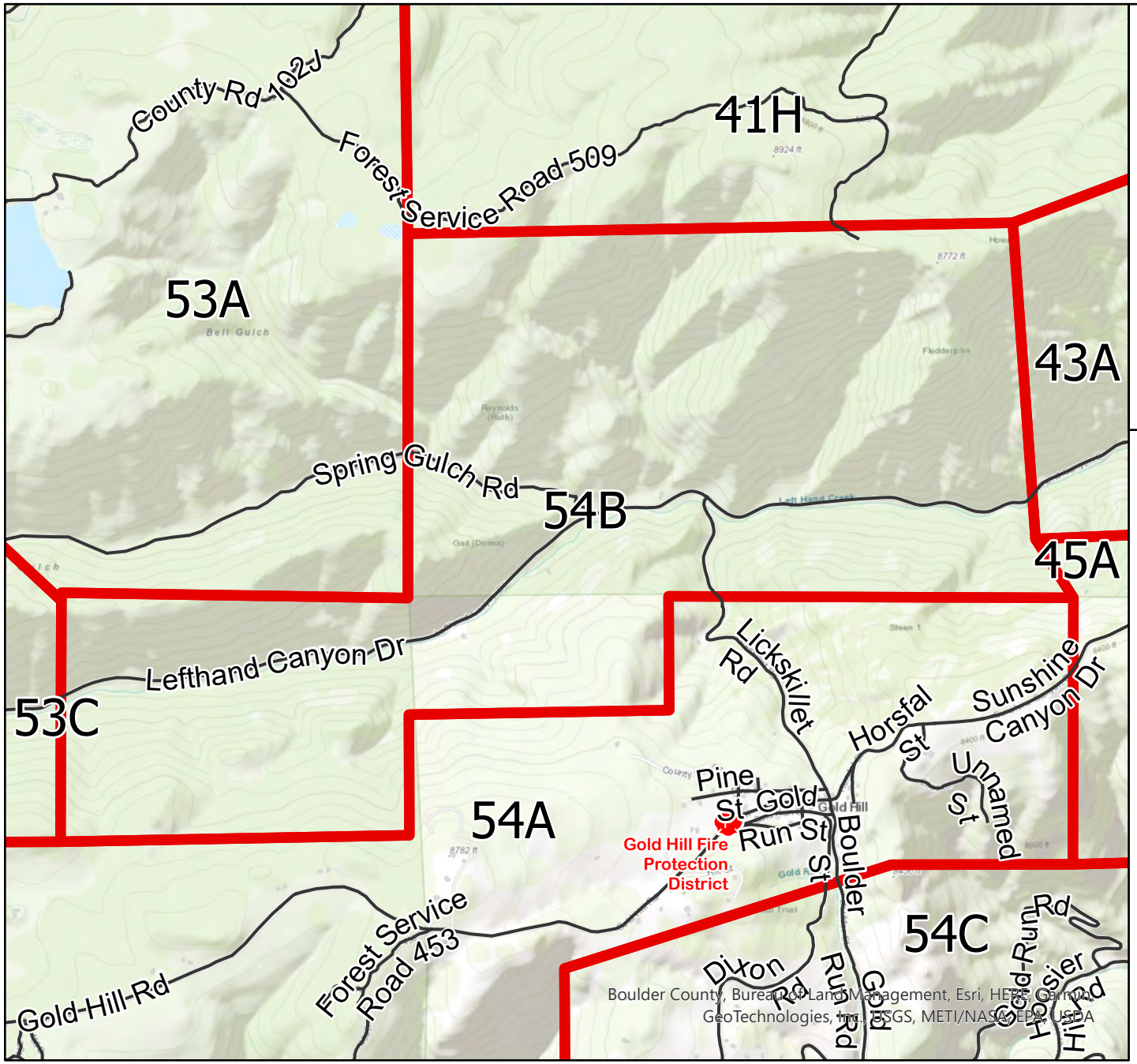

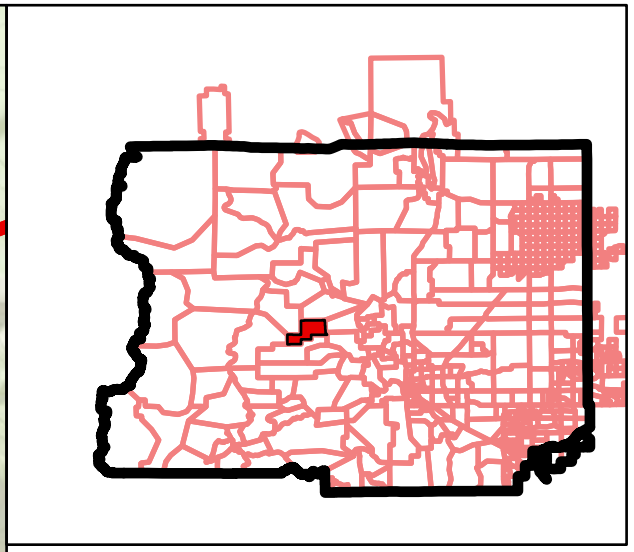

- Fire Stations
- Streets
- All-Hazard Polygons
- County Line

N

0 1.25 2.5 Miles

All-Hazard Emergency Notification Areas: August 2022

54C

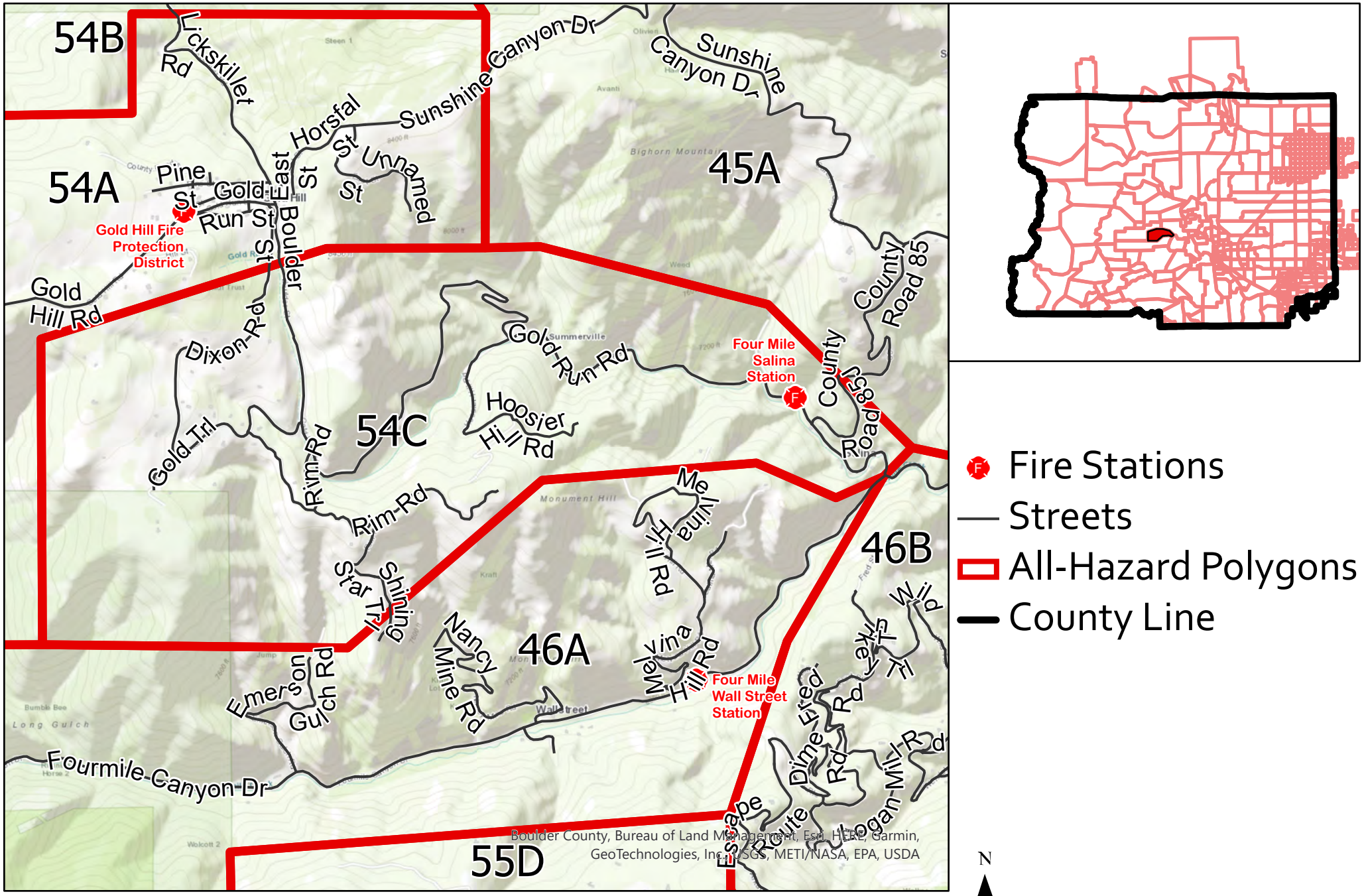

All-Hazard Emergency Notification Areas:
August 2022

55A

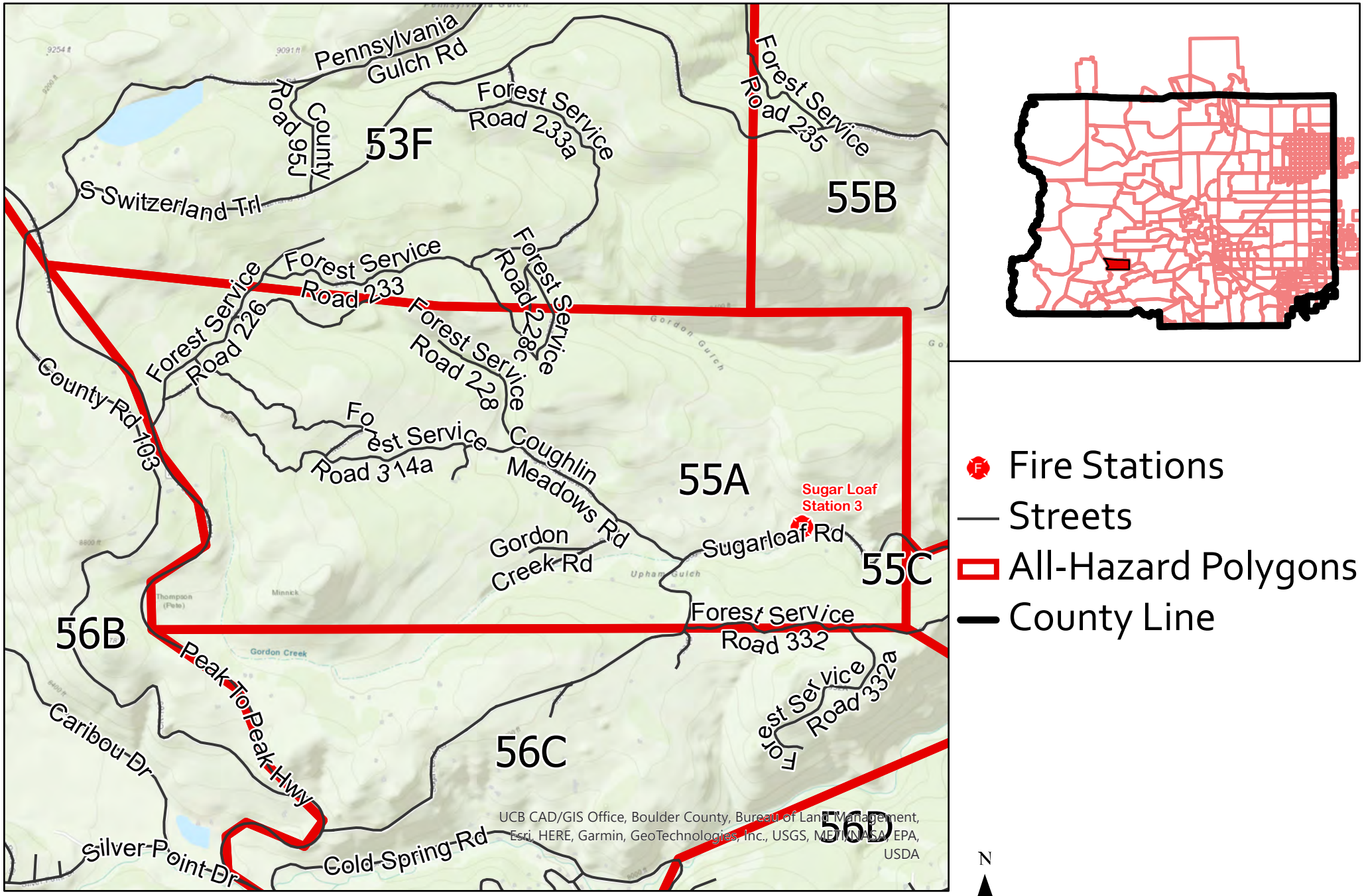

All-Hazard Emergency Notification Areas: August 2022

55B

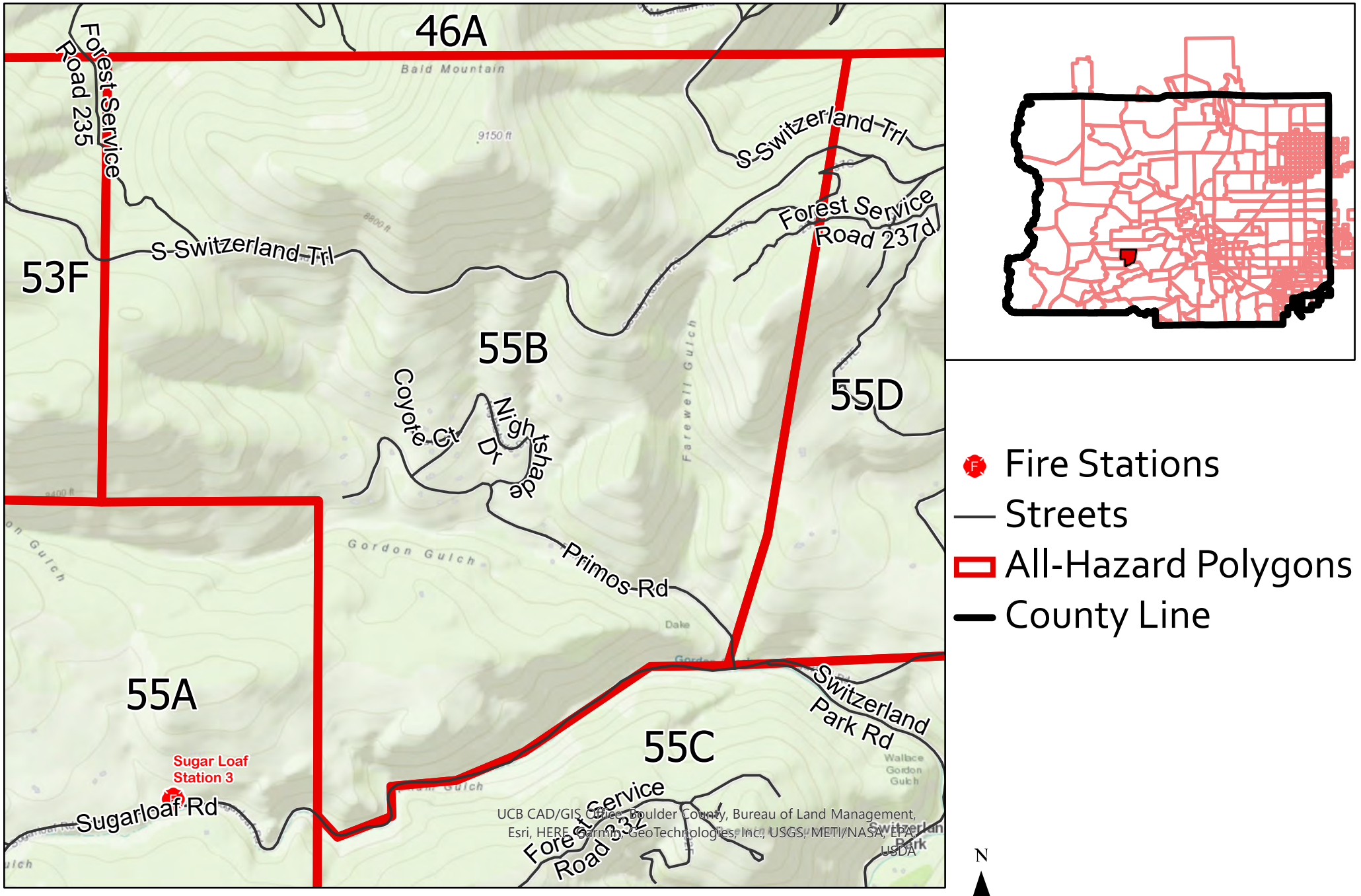

- Fire Stations
- Streets
- All-Hazard Polygons
- County Line

All-Hazard Emergency Notification Areas: August 2022

55C

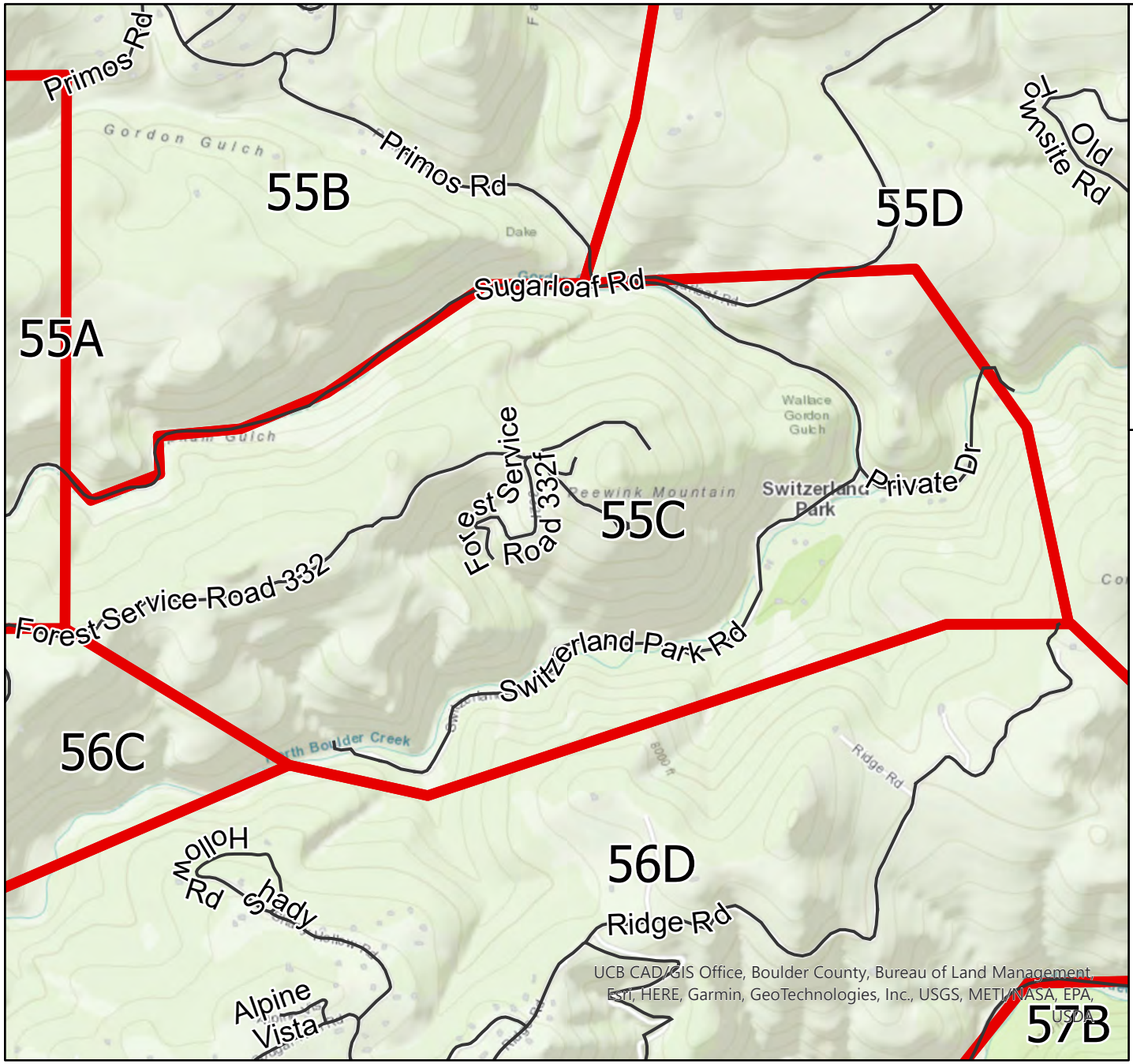

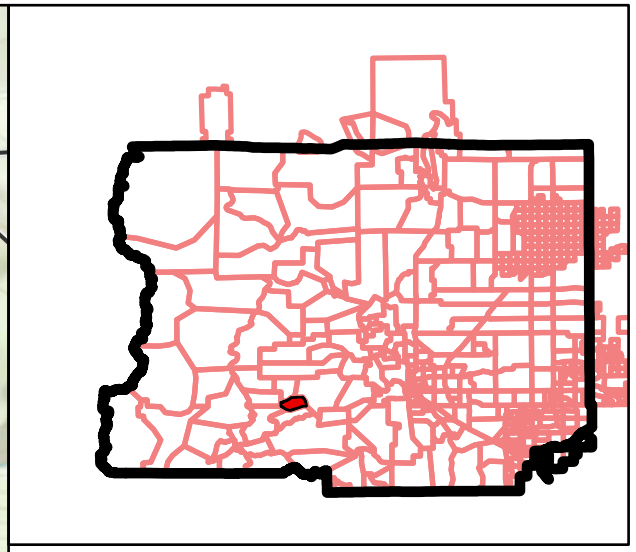

- Fire Stations
- Streets
- All-Hazard Polygons
- County Line

N

0 0.75 1.5 Miles

All-Hazard Emergency Notification Areas: August 2022

55D

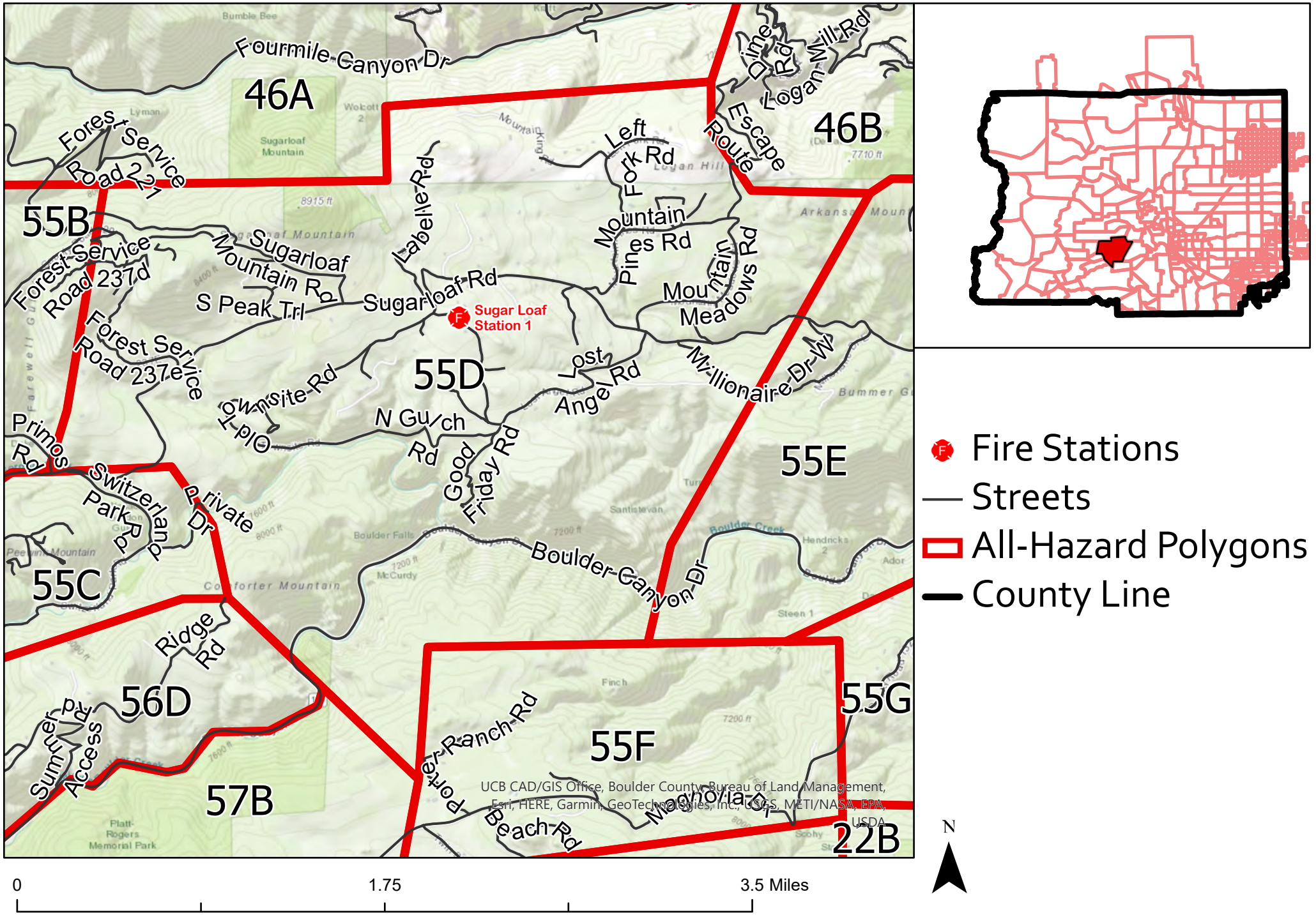

All-Hazard Emergency Notification Areas: August 2022

55E

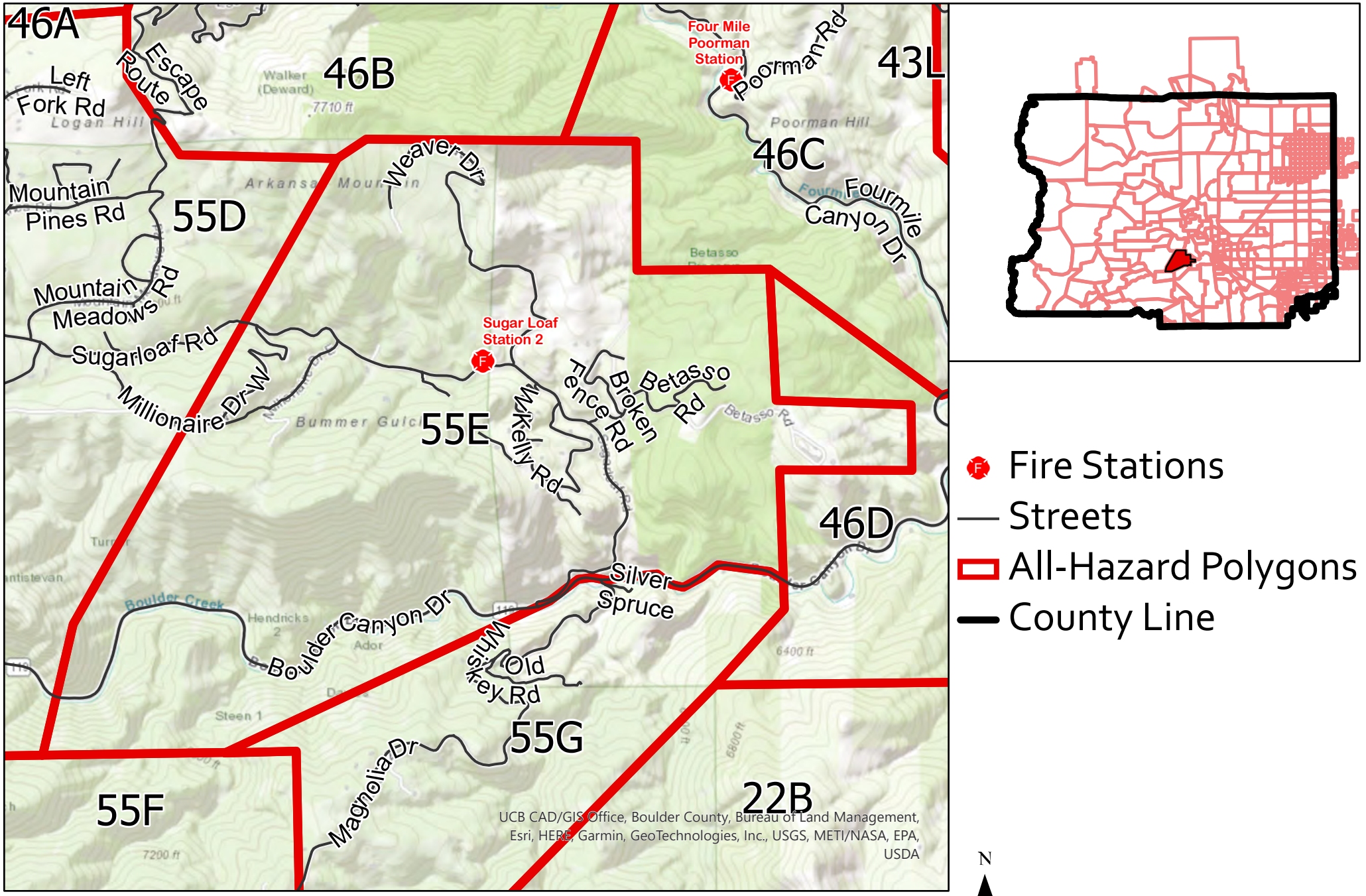

Fire Stations

Streets

All-Hazard Polygons

County Line

N

0 1.25 2.5 Miles

All-Hazard Emergency Notification Areas: August 2022

55F

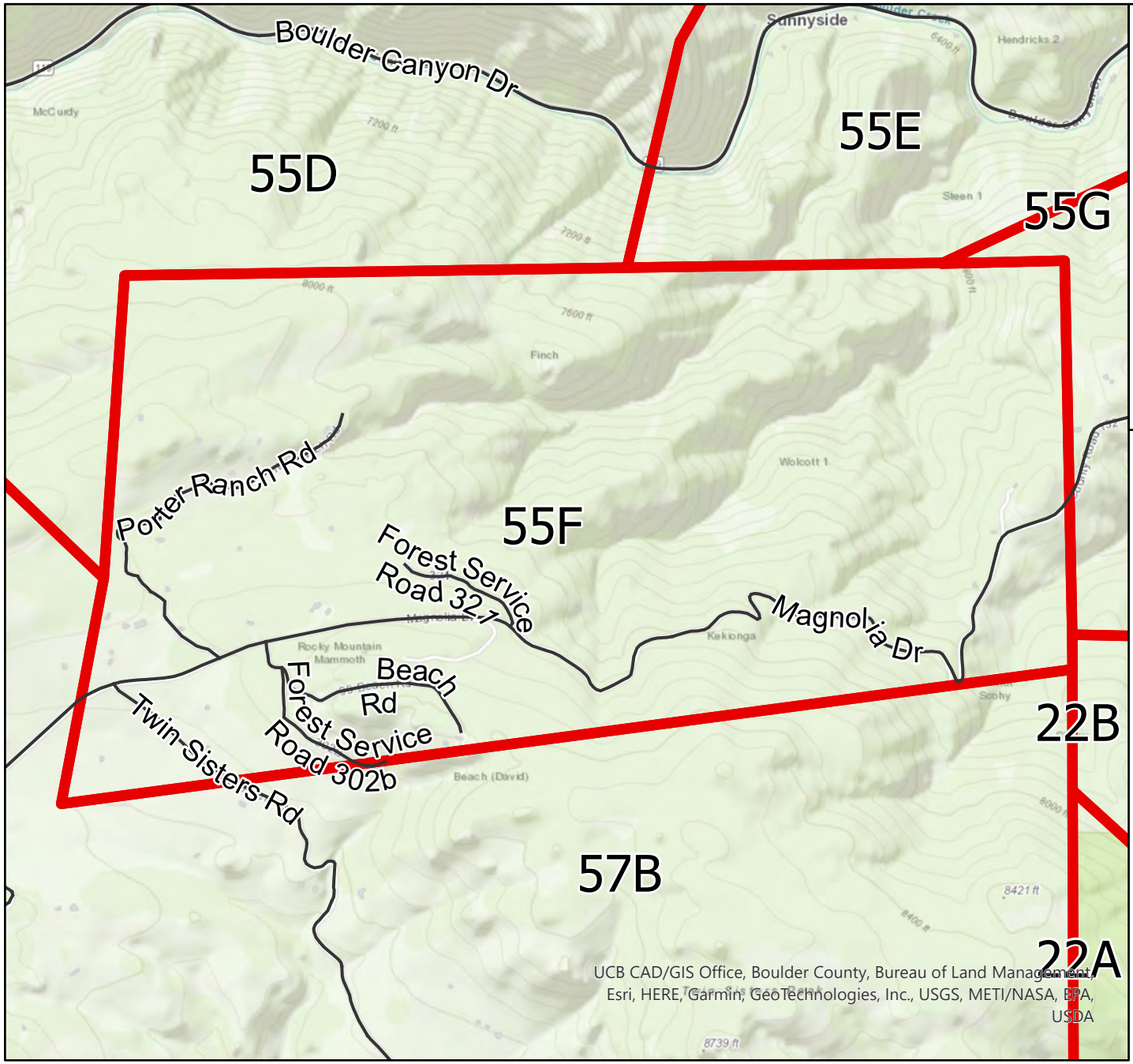

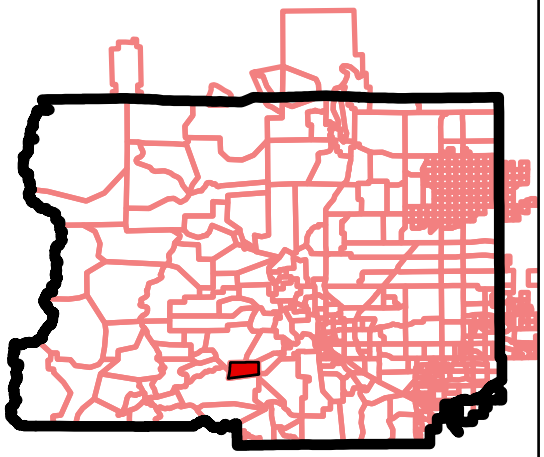

Fire Stations

Streets

All-Hazard Polygons

County Line

N

0 1 2 Miles

All-Hazard Emergency Notification Areas: August 2022

55G

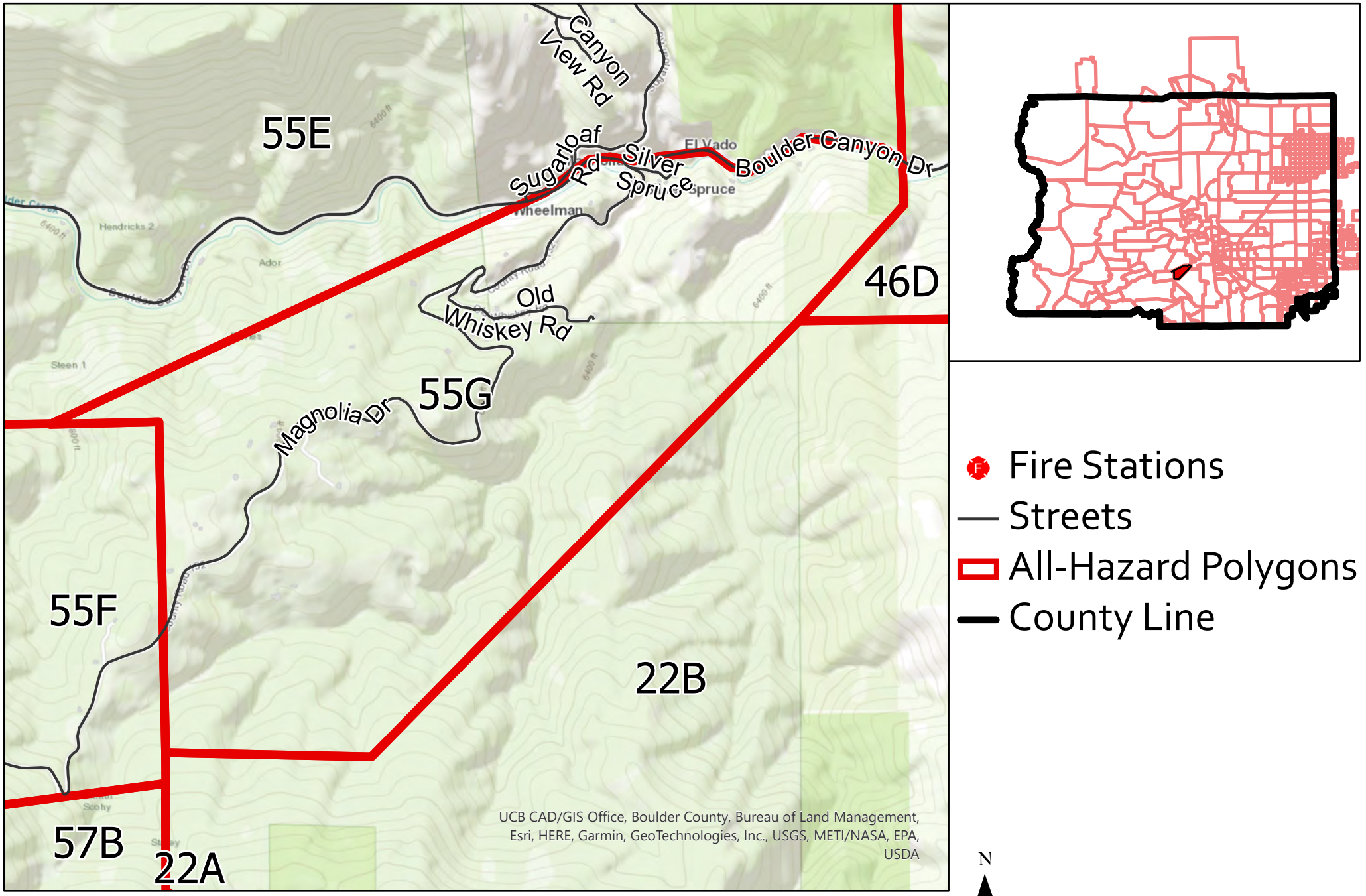

- Fire Stations
- Streets
- All-Hazard Polygons
- County Line

N

0 0.75 1.5 Miles

All-Hazard Emergency Notification Areas: August 2022

56A

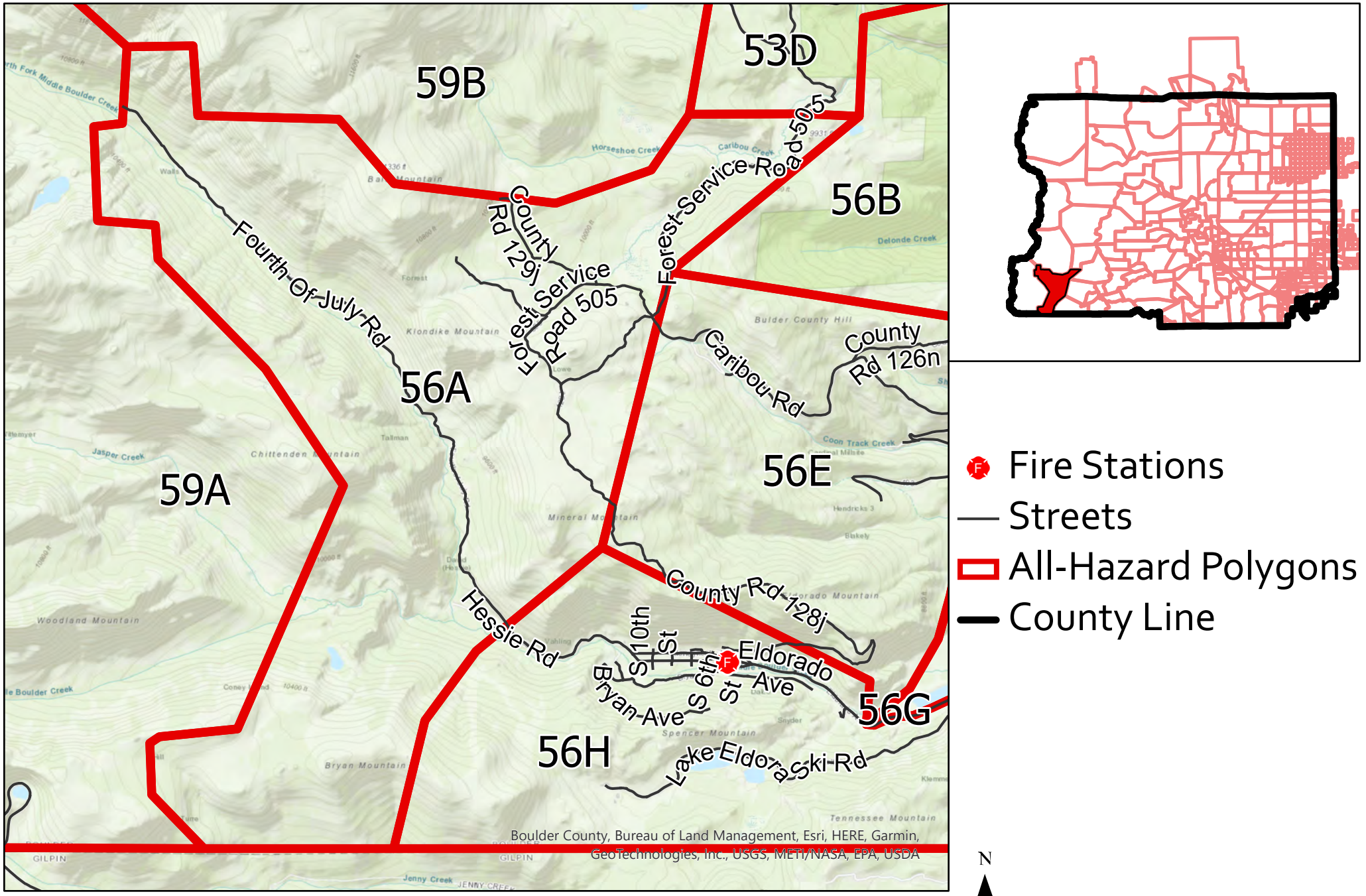

All-Hazard Emergency Notification Areas: August 2022

56B

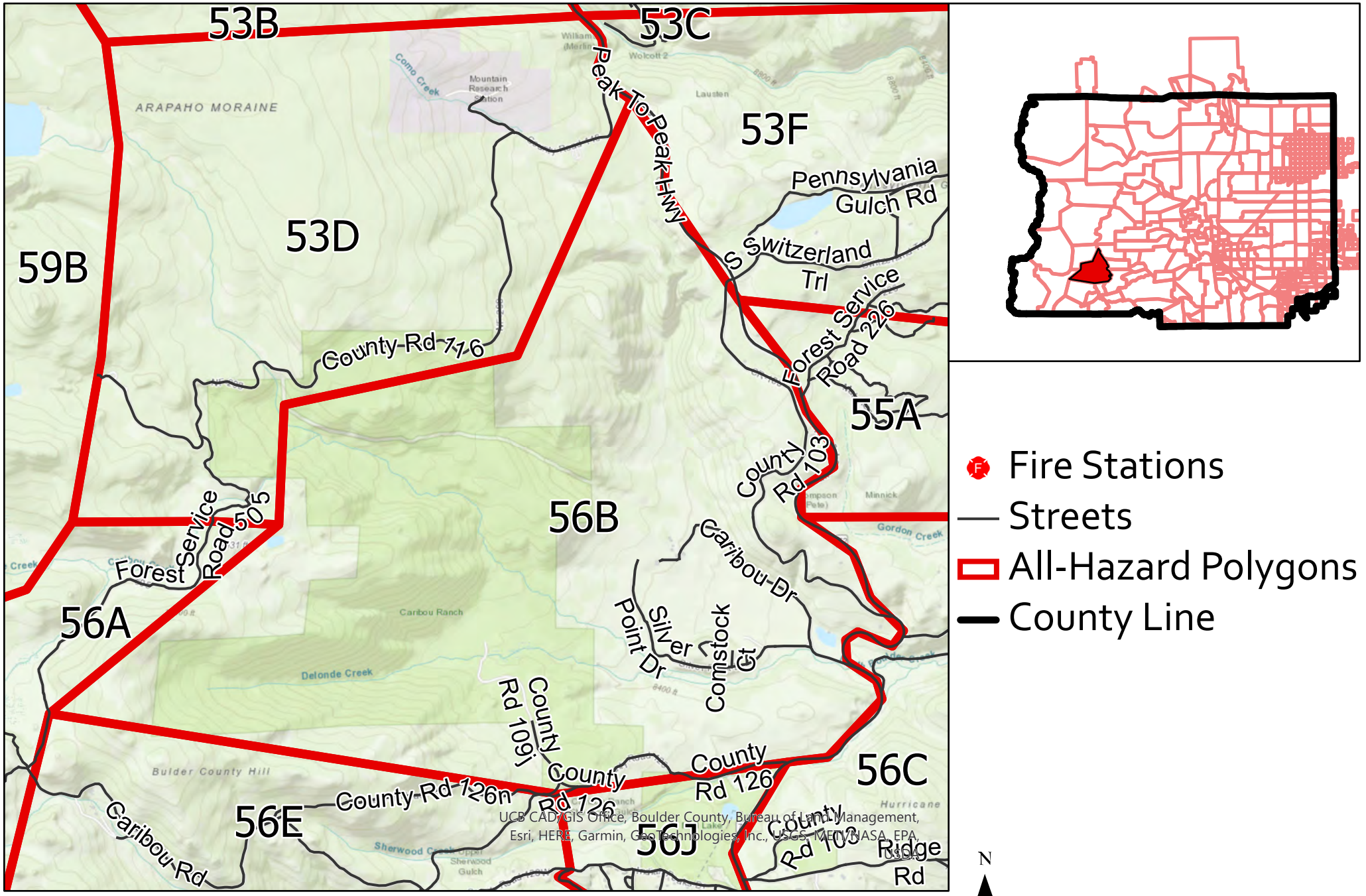

All-Hazard Emergency Notification Areas: August 2022

56C

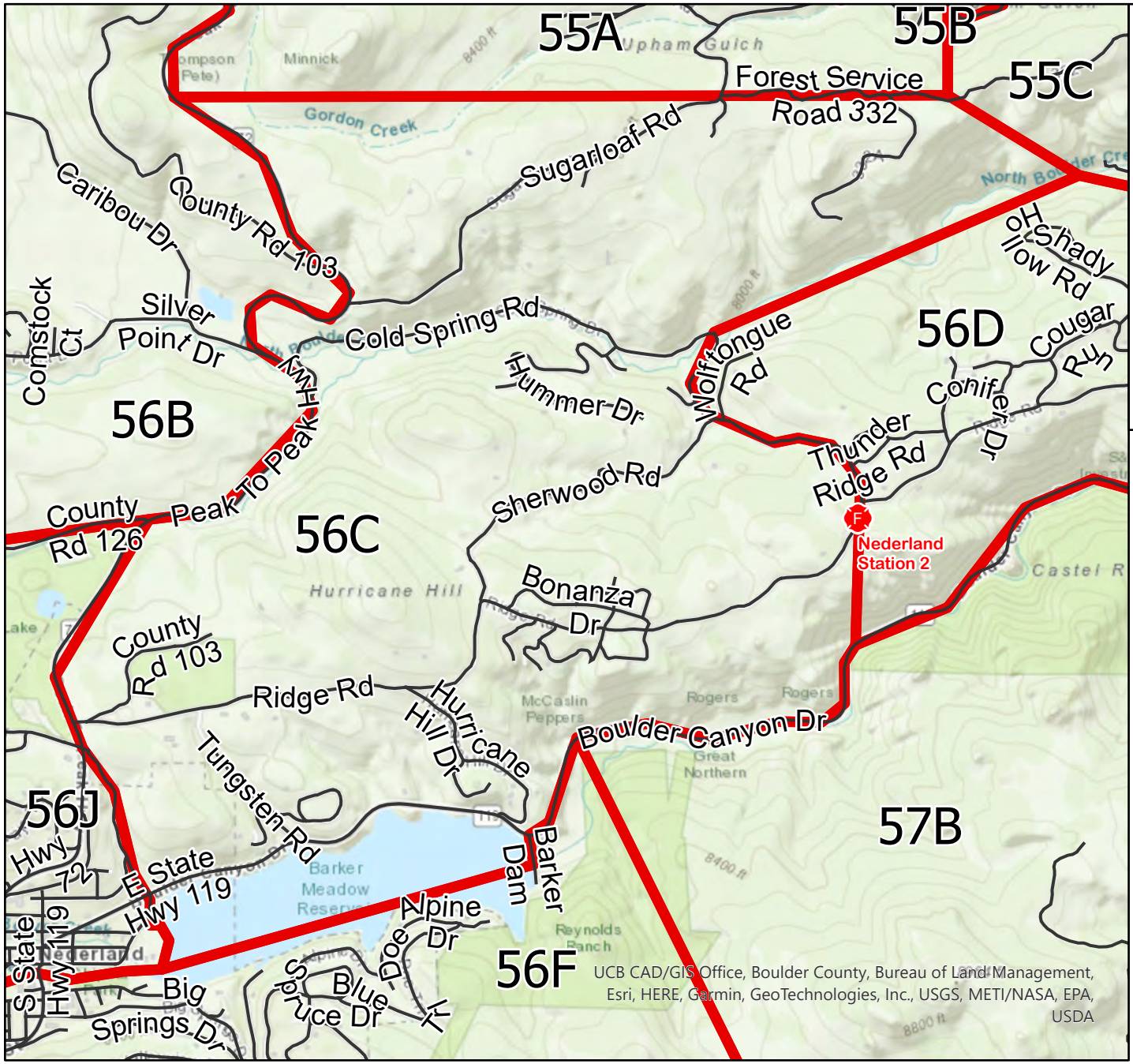

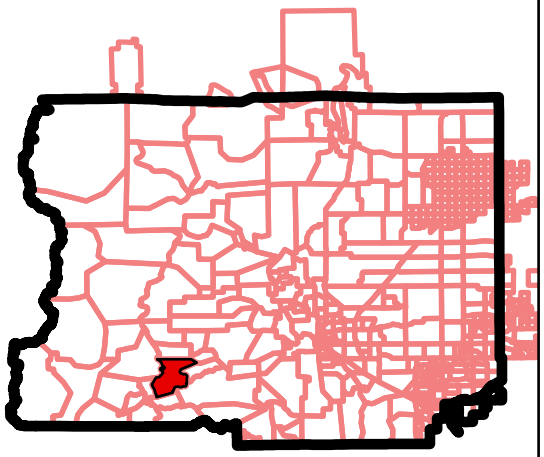

- Fire Stations
- Streets
- All-Hazard Polygons
- County Line

N

0 1.25 2.5 Miles

All-Hazard Emergency Notification Areas: August 2022

56D

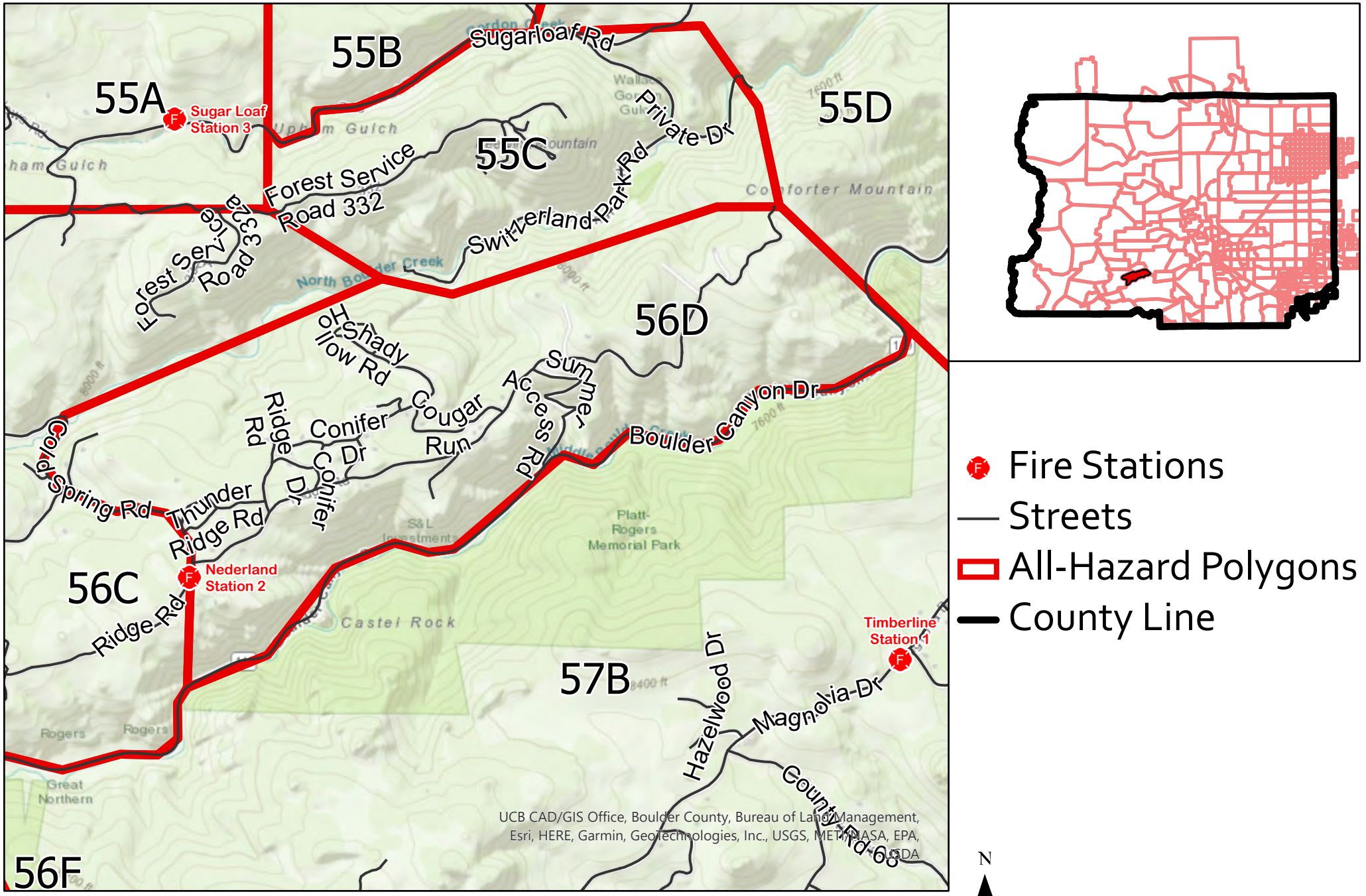

- Fire Stations
- Streets
- All-Hazard Polygons
- County Line

All-Hazard Emergency Notification Areas: August 2022

56E

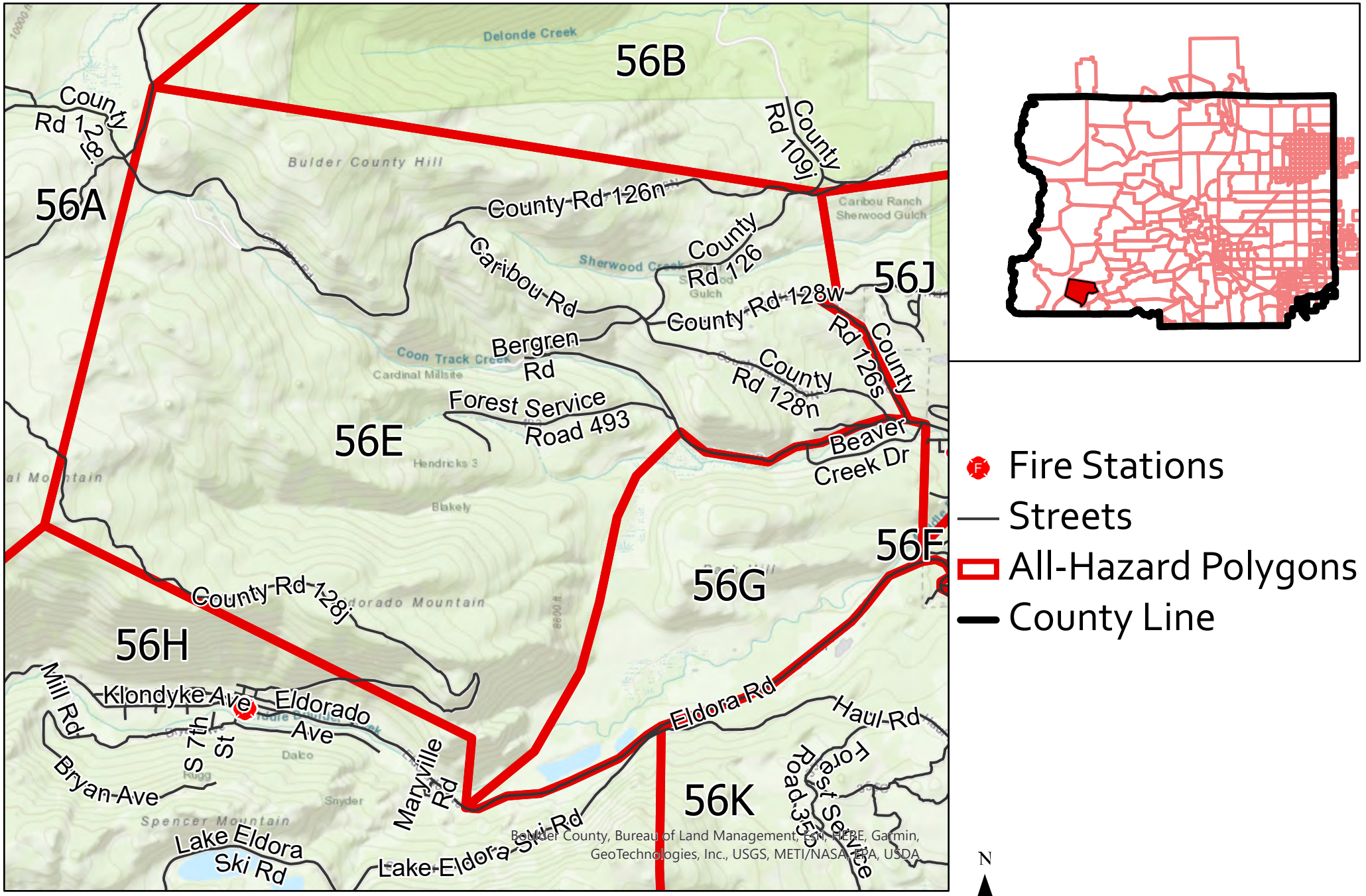

All-Hazard Emergency Notification Areas: August 2022

56F

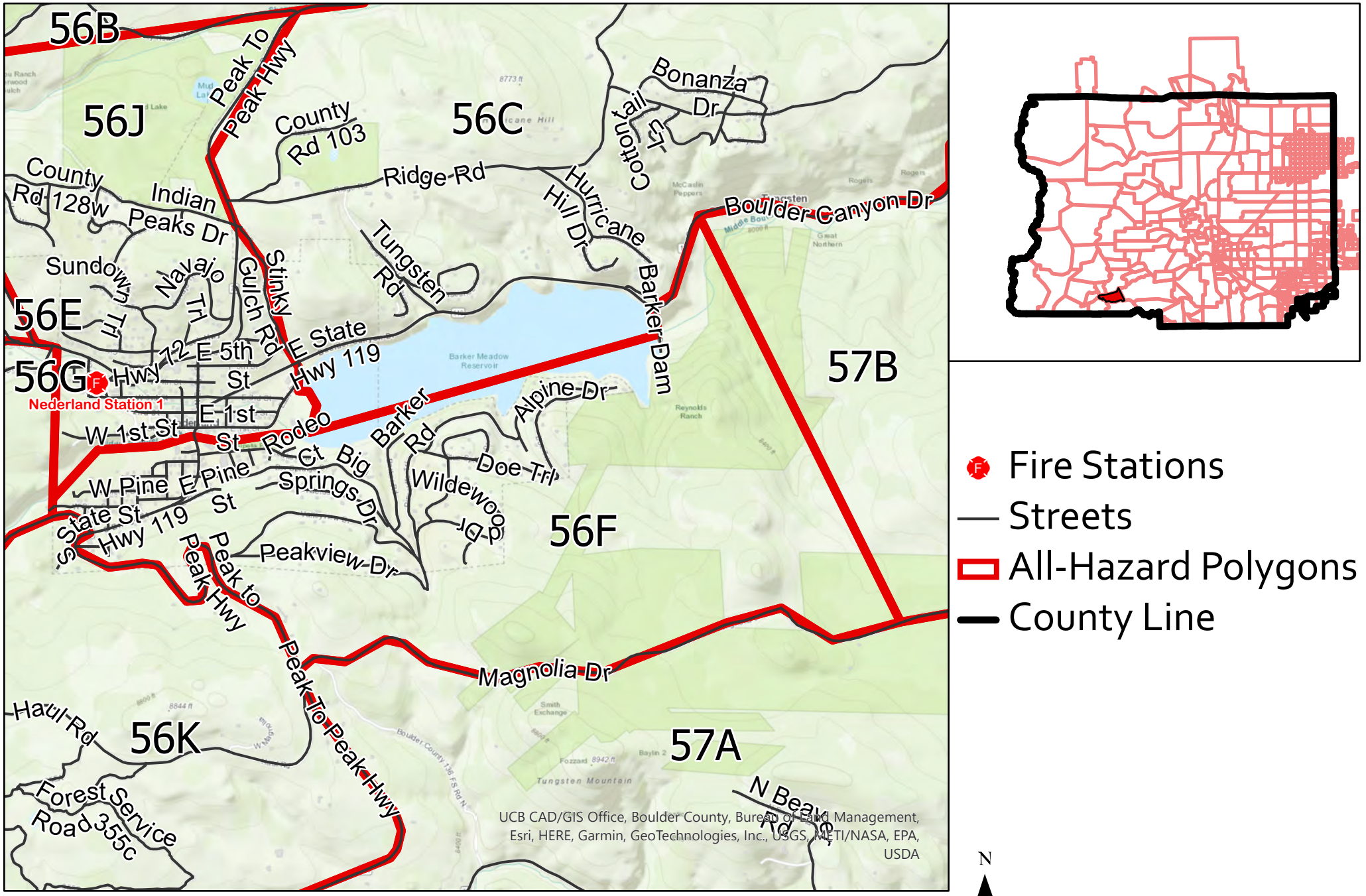

Fire Stations

Streets

All-Hazard Polygons

County Line

N

0 1.25 2.5 Miles

All-Hazard Emergency Notification Areas: August 2022

56G

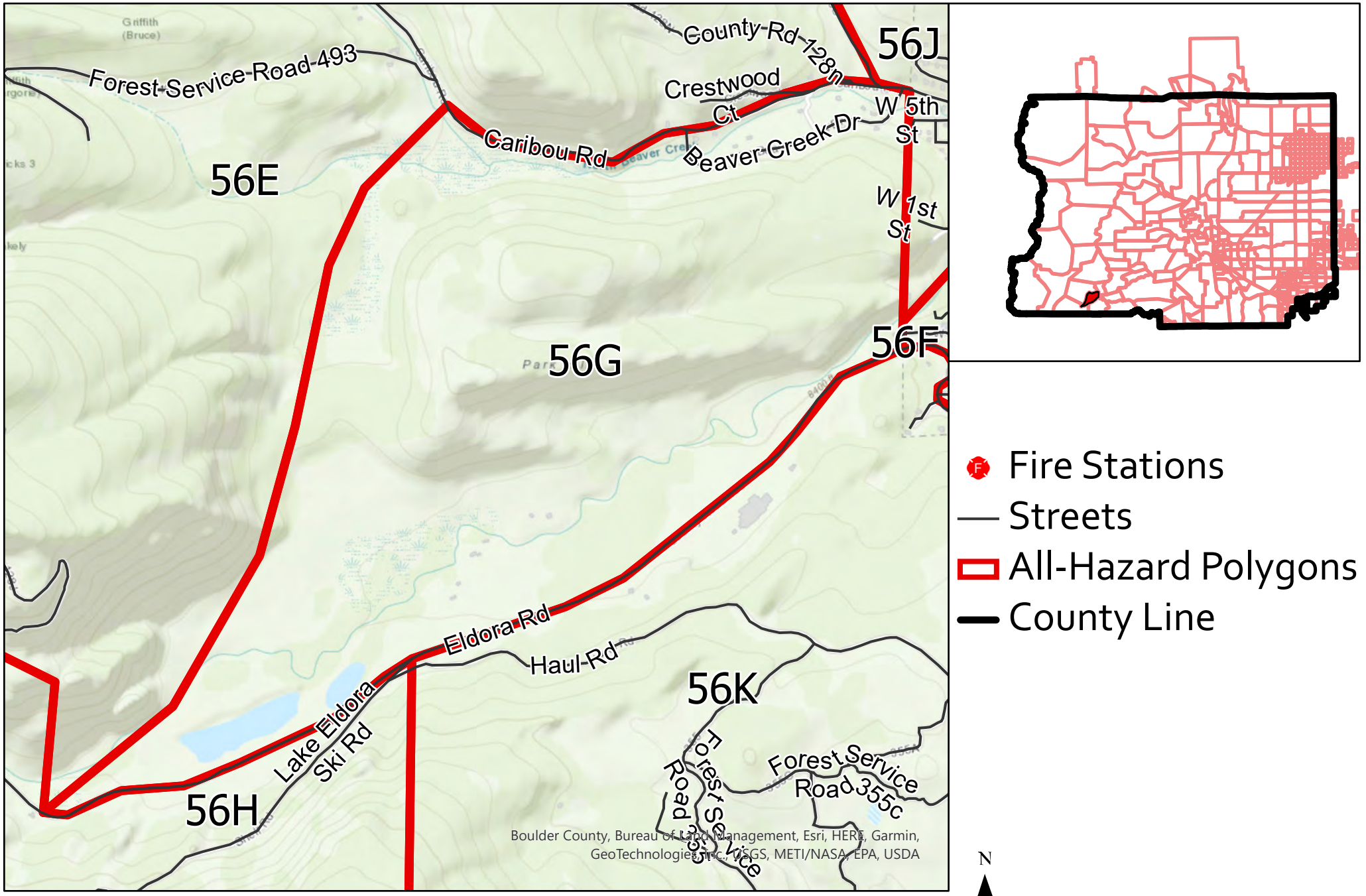

All-Hazard Emergency Notification Areas: August 2022

56H

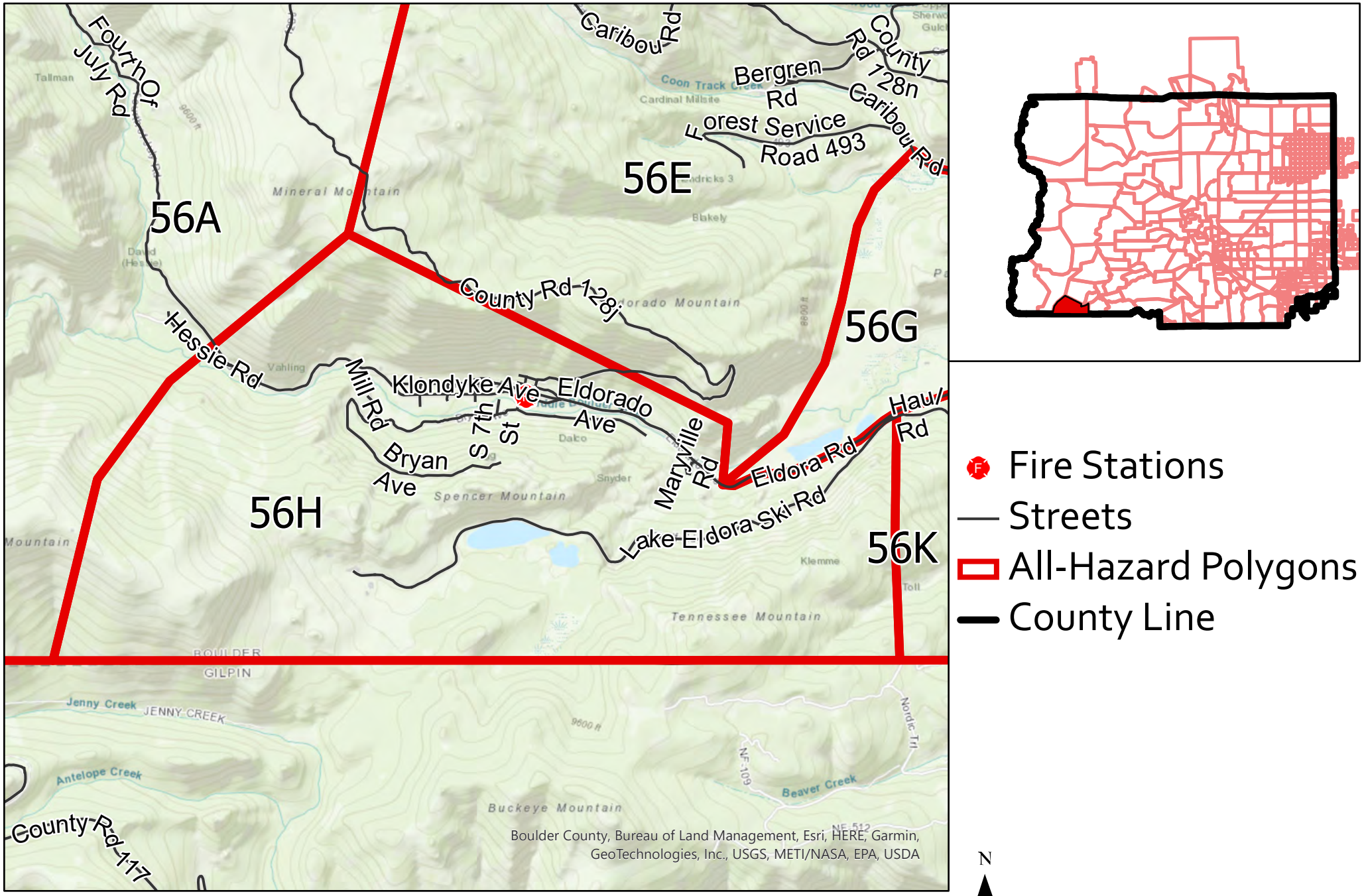

- Fire Stations
- Streets
- All-Hazard Polygons
- County Line

N

0 1.75 3.5 Miles

All-Hazard Emergency Notification Areas: August 2022

56J

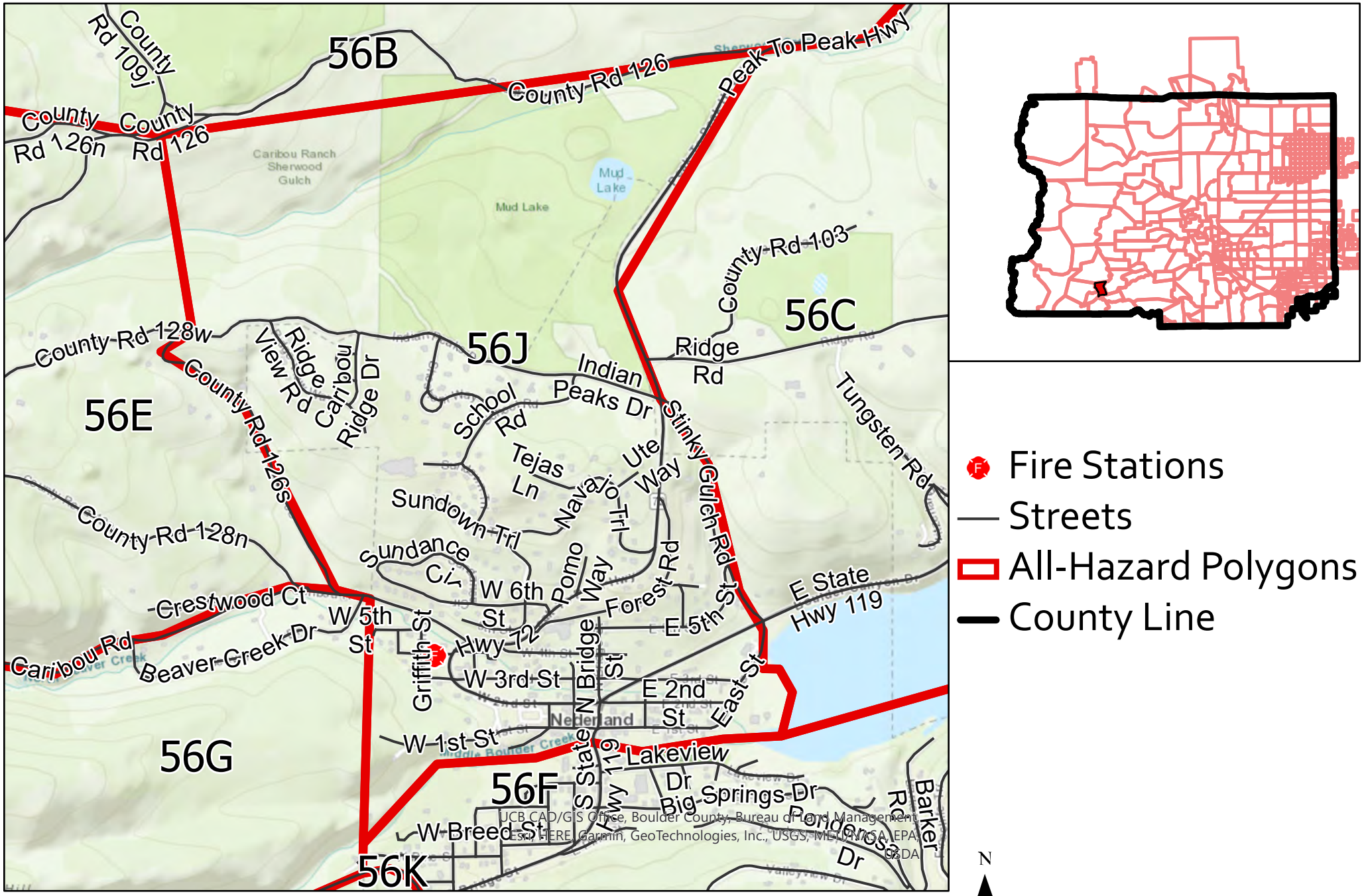

All-Hazard Emergency Notification Areas: August 2022

56K

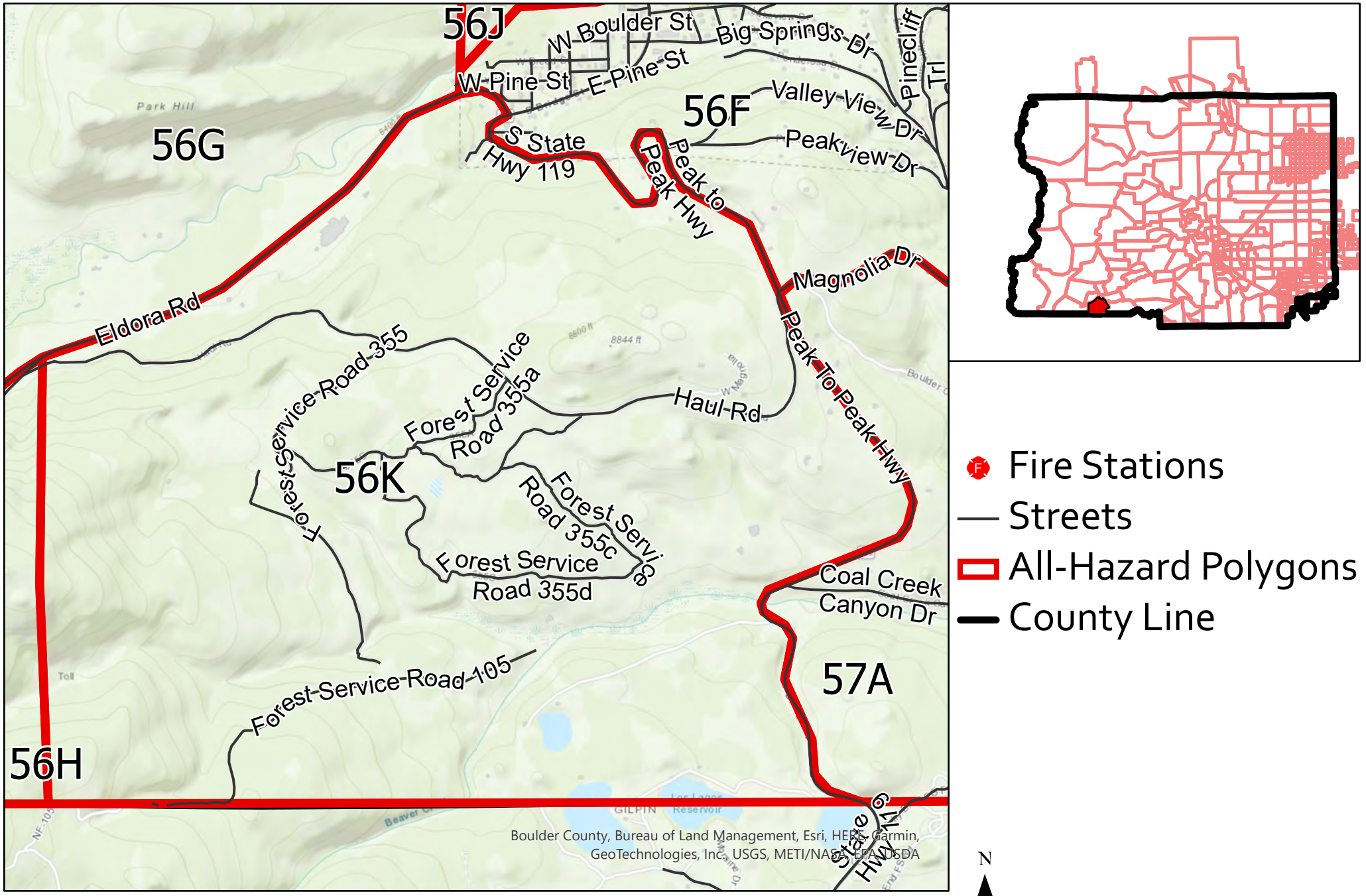

All-Hazard Emergency Notification Areas: August 2022

57A

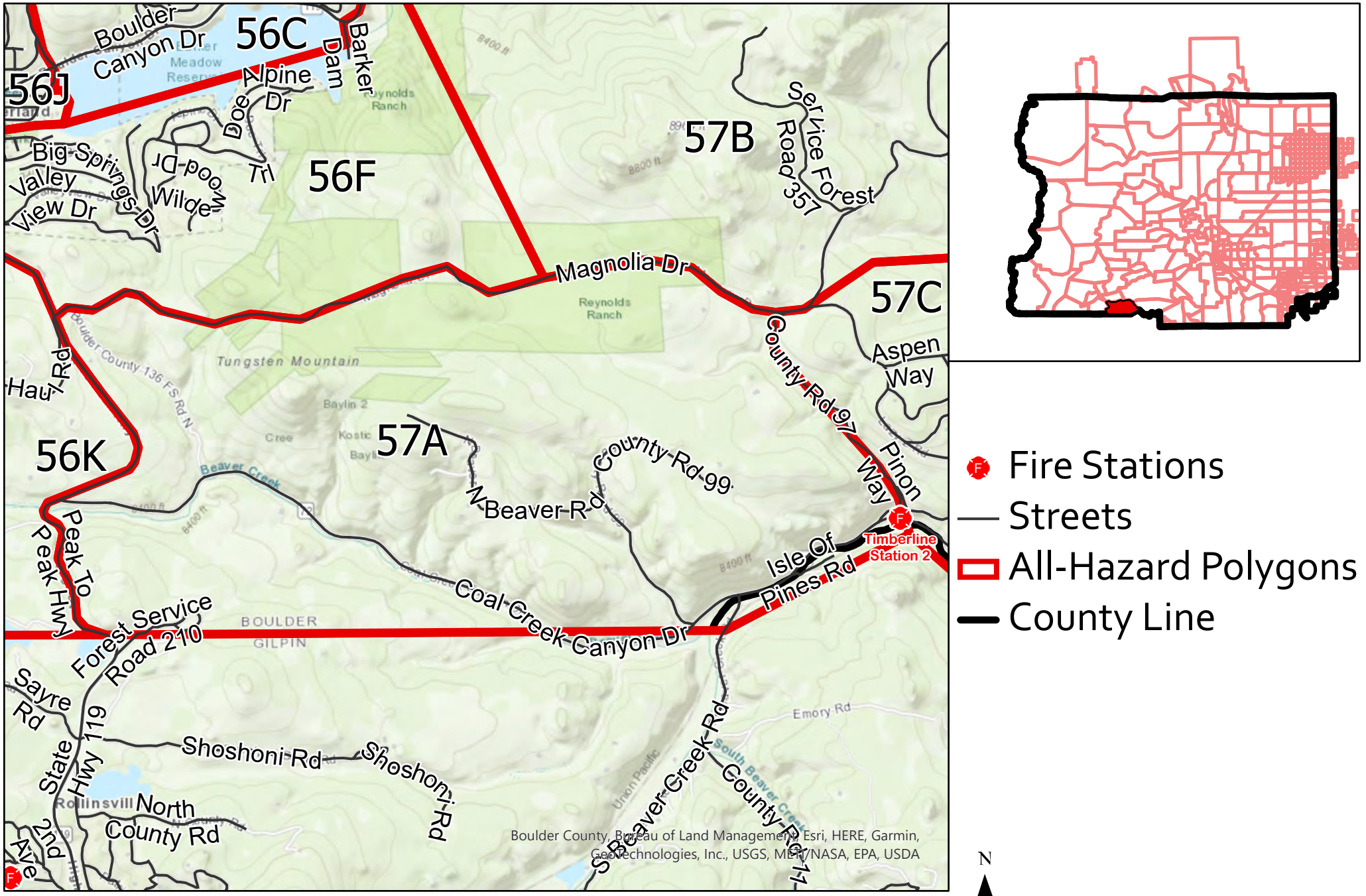

All-Hazard Emergency Notification Areas:
August 2022

57B

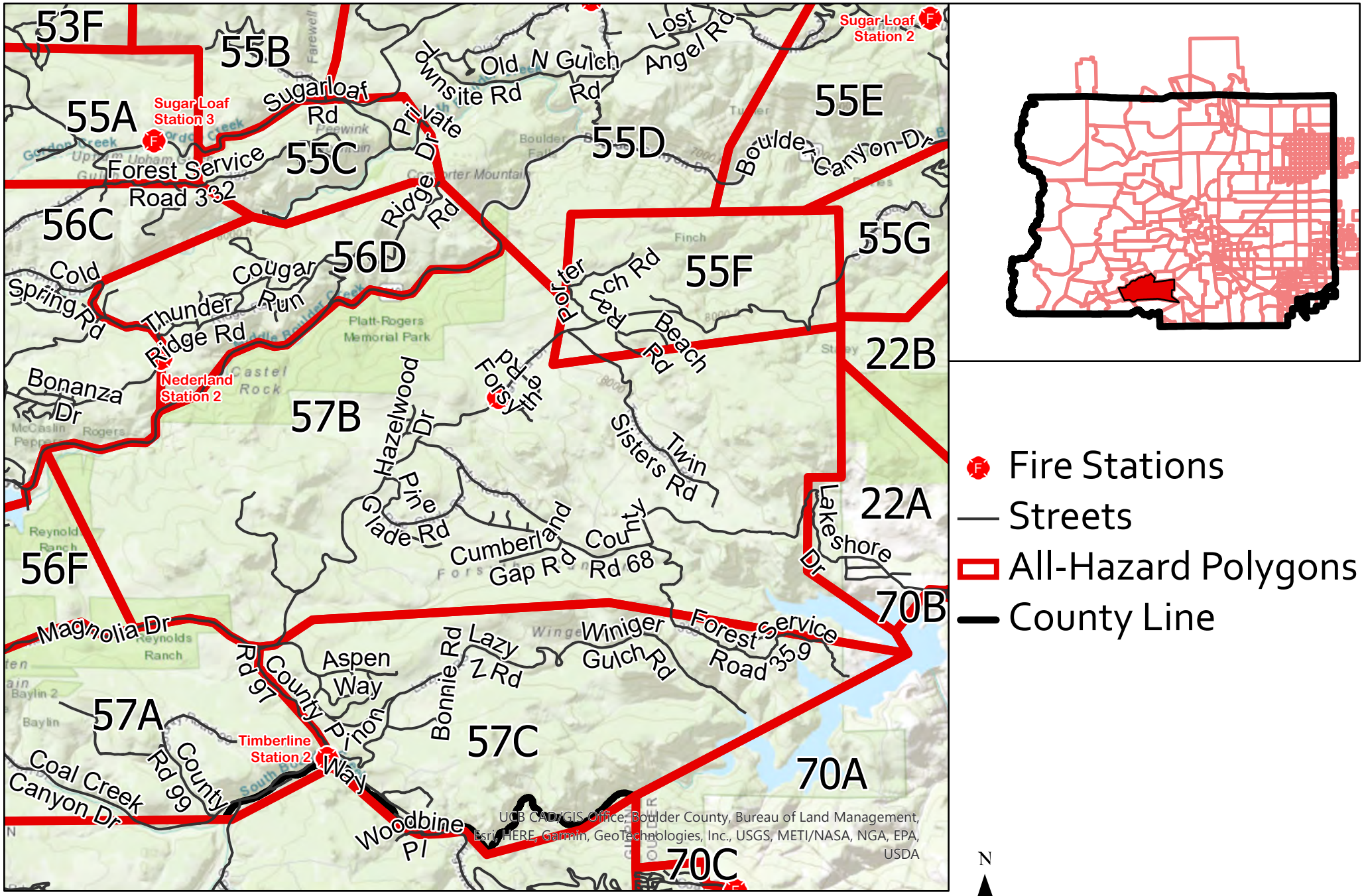

All-Hazard Emergency Notification Areas:
August 2022

57C

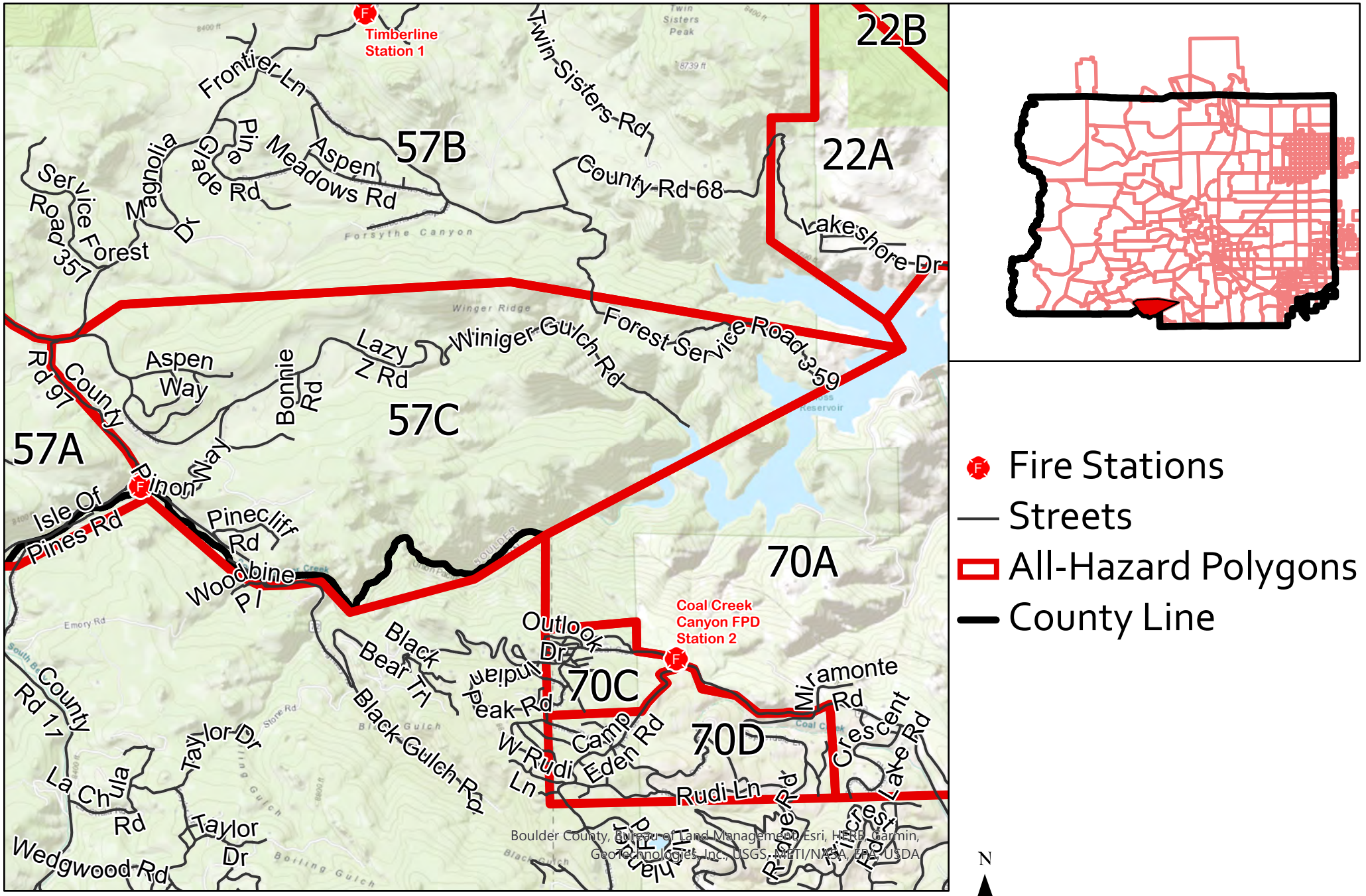

- Fire Stations
- Streets
- All-Hazard Polygons
- County Line

All-Hazard Emergency Notification Areas:
August 2022

59A

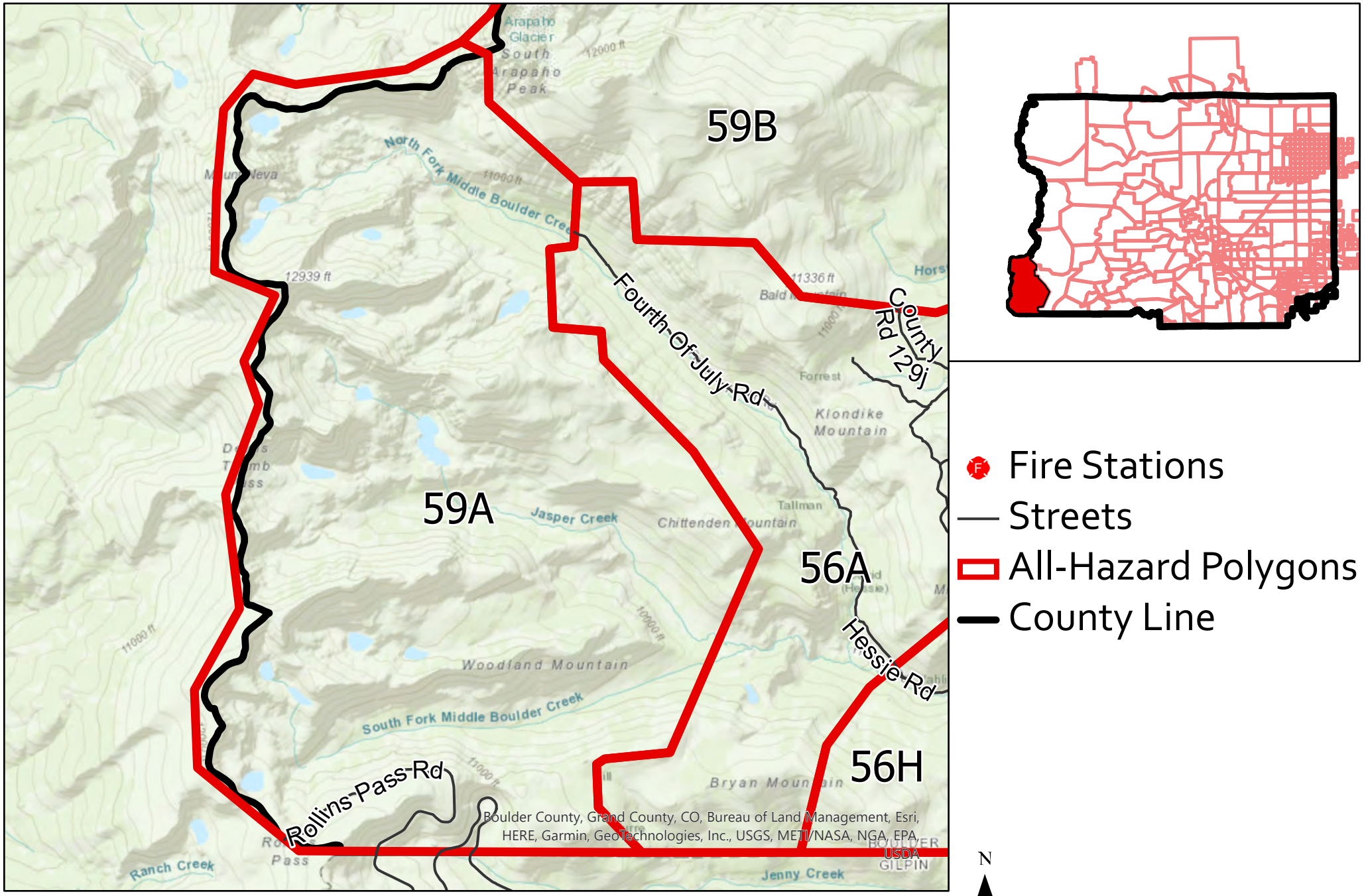

All-Hazard Emergency Notification Areas:
August 2022

59B

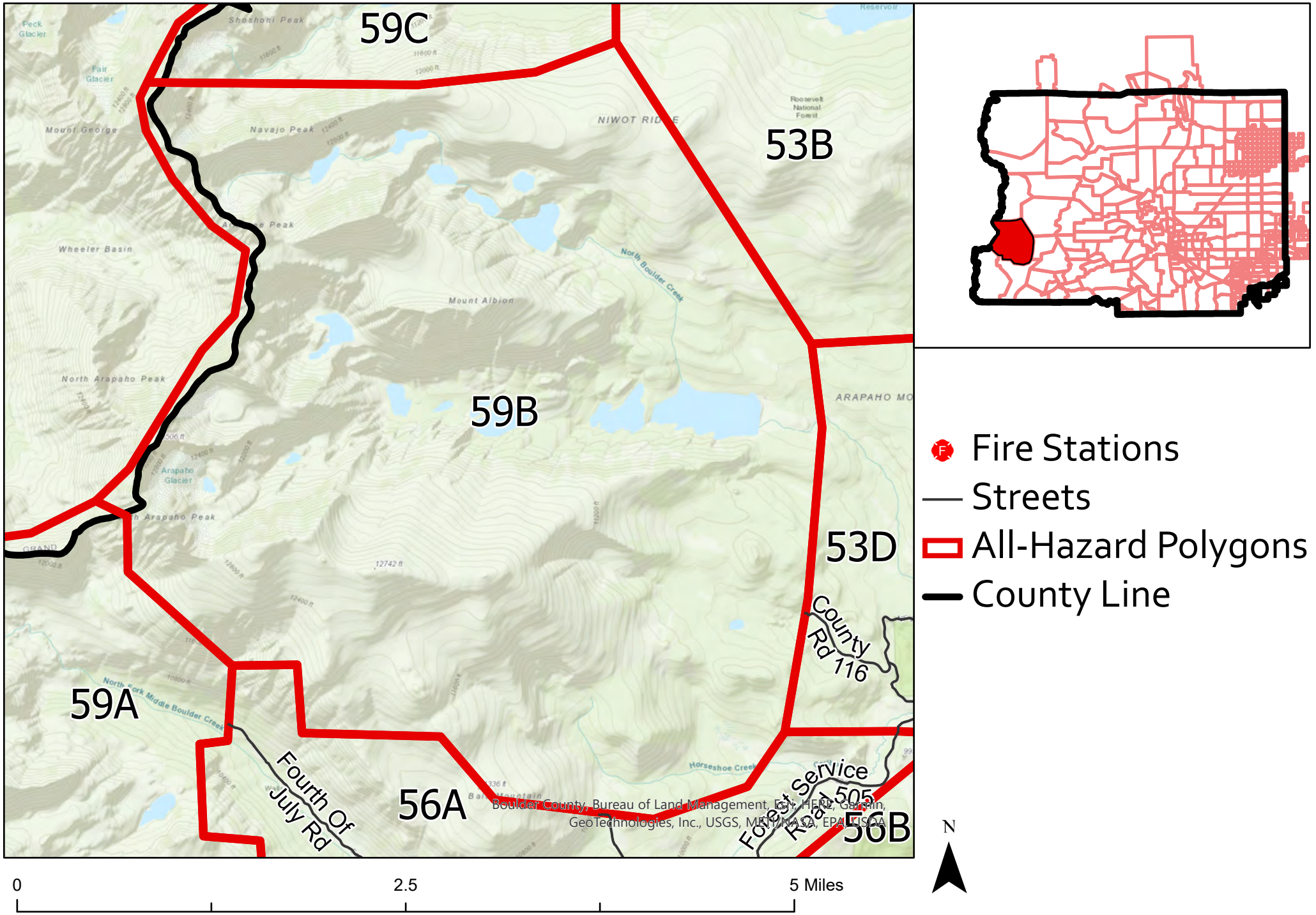

All-Hazard Emergency Notification Areas:
August 2022

59C

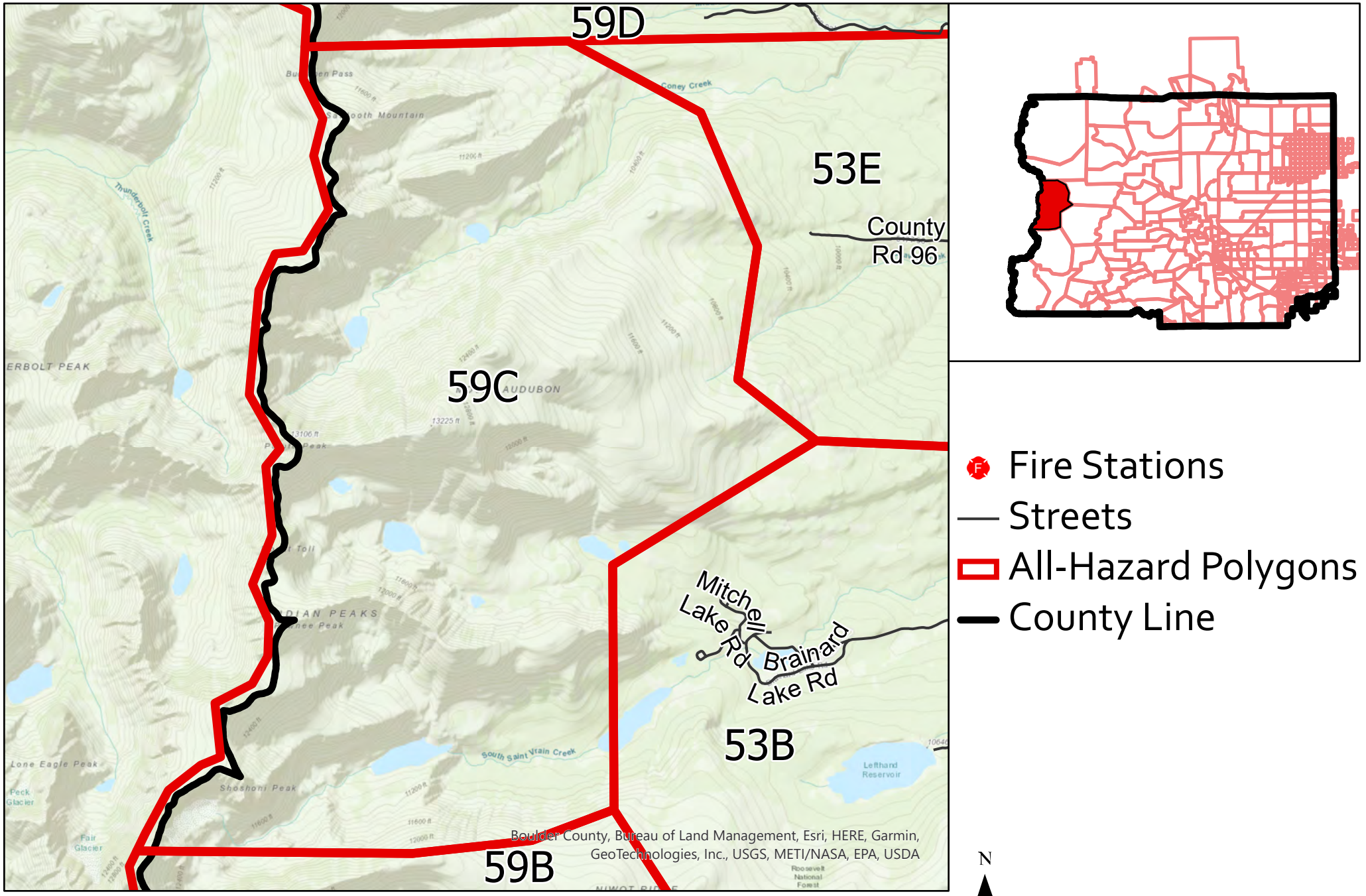

All-Hazard Emergency Notification Areas: August 2022

59D

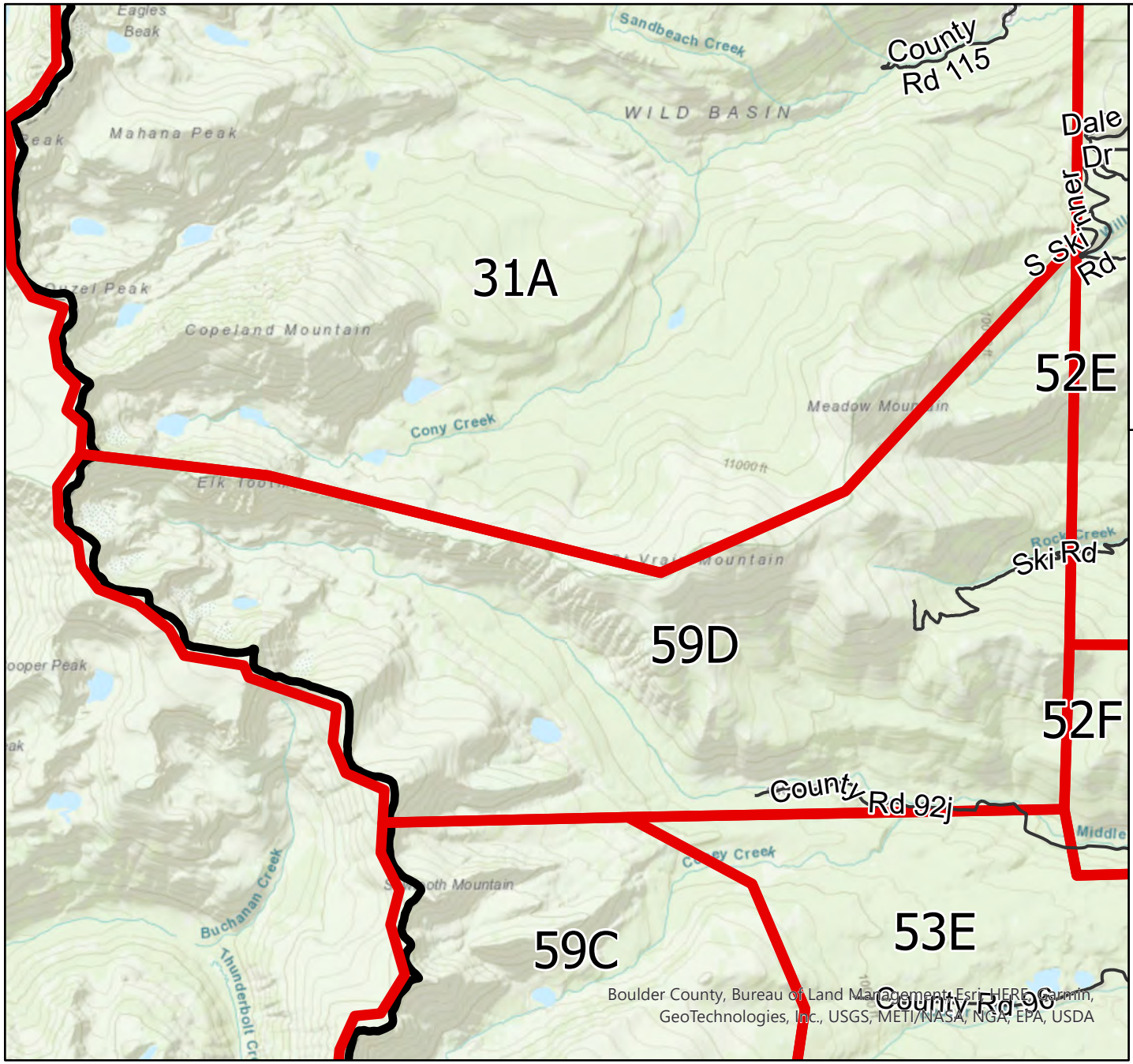

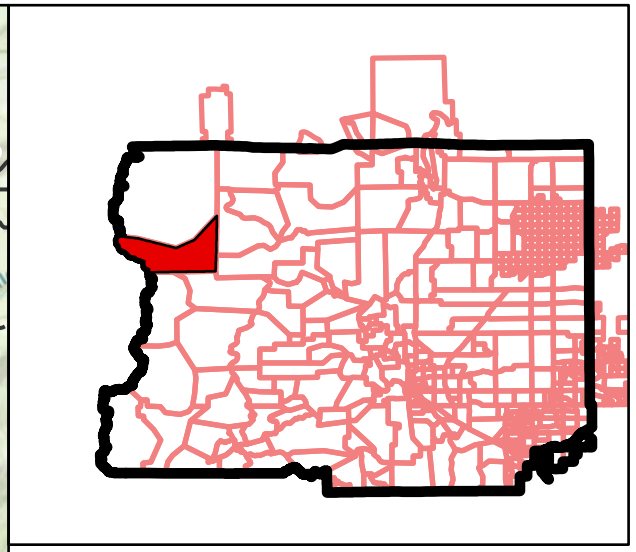

Fire Stations

Streets

All-Hazard Polygons

County Line

N

0 3 6 Miles

All-Hazard Emergency Notification Areas:
August 2022

60A

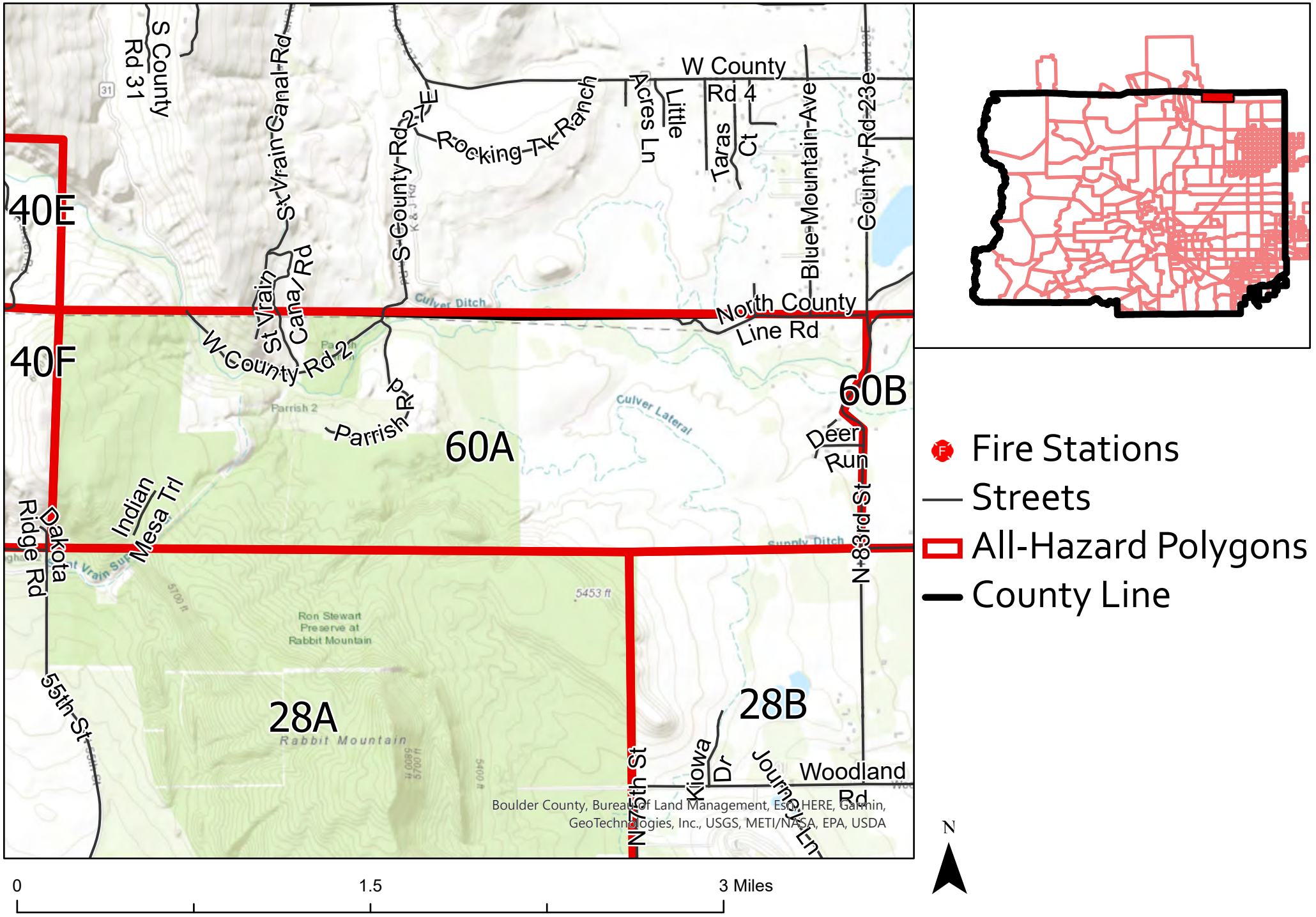

All-Hazard Emergency Notification Areas: August 2022

60B

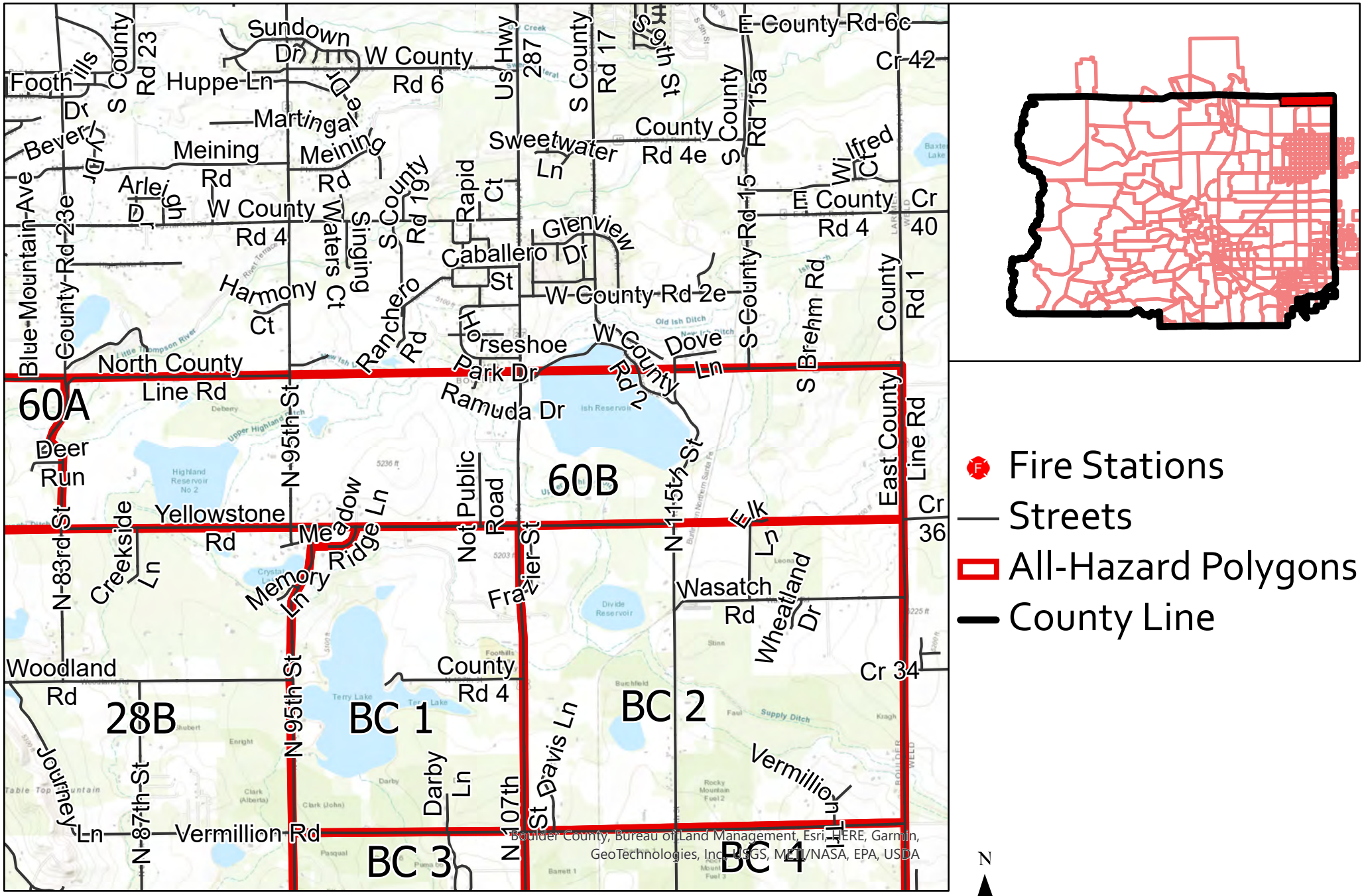

All-Hazard Emergency Notification Areas: August 2022

70A

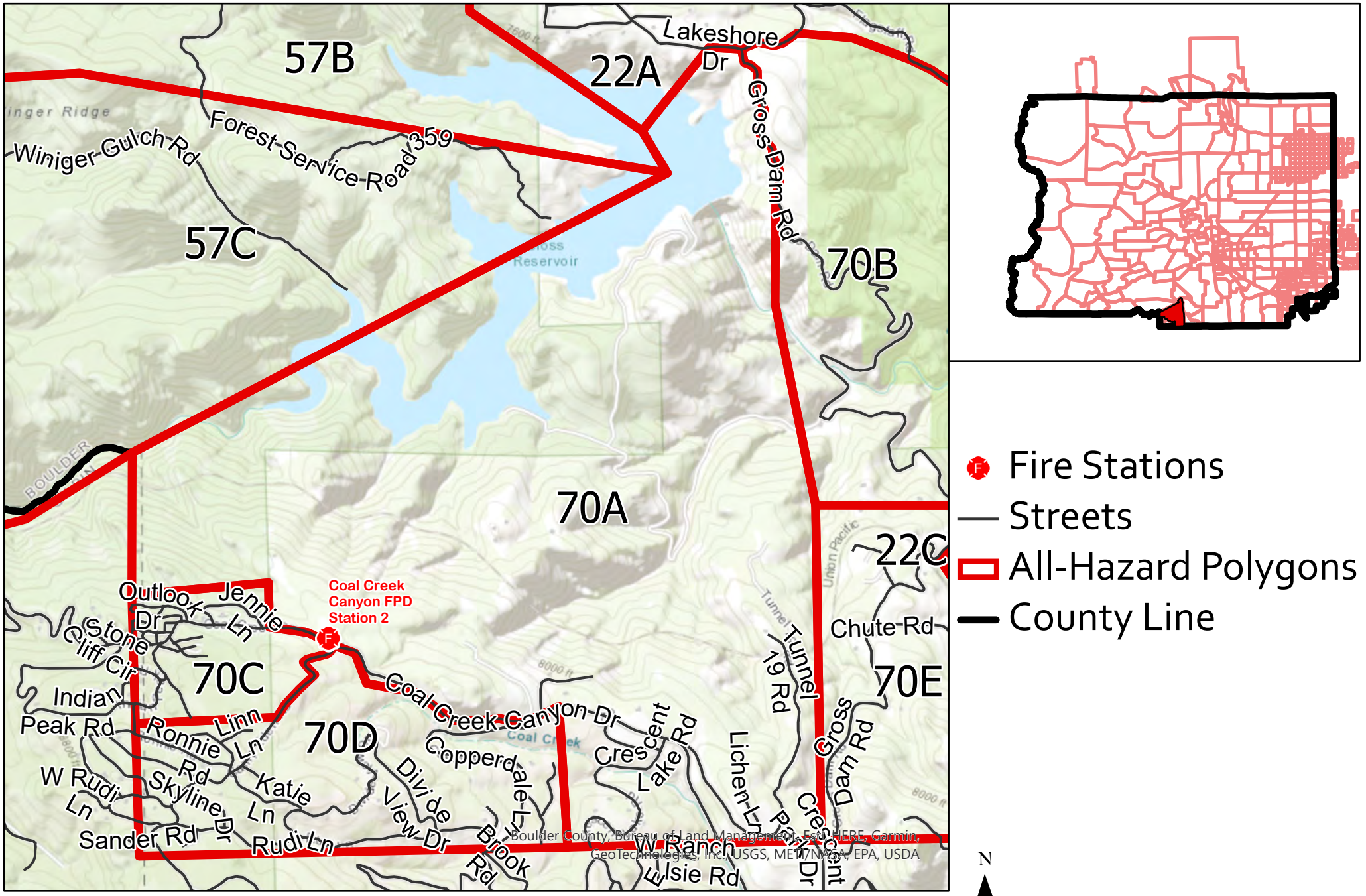

All-Hazard Emergency Notification Areas: August 2022

70B

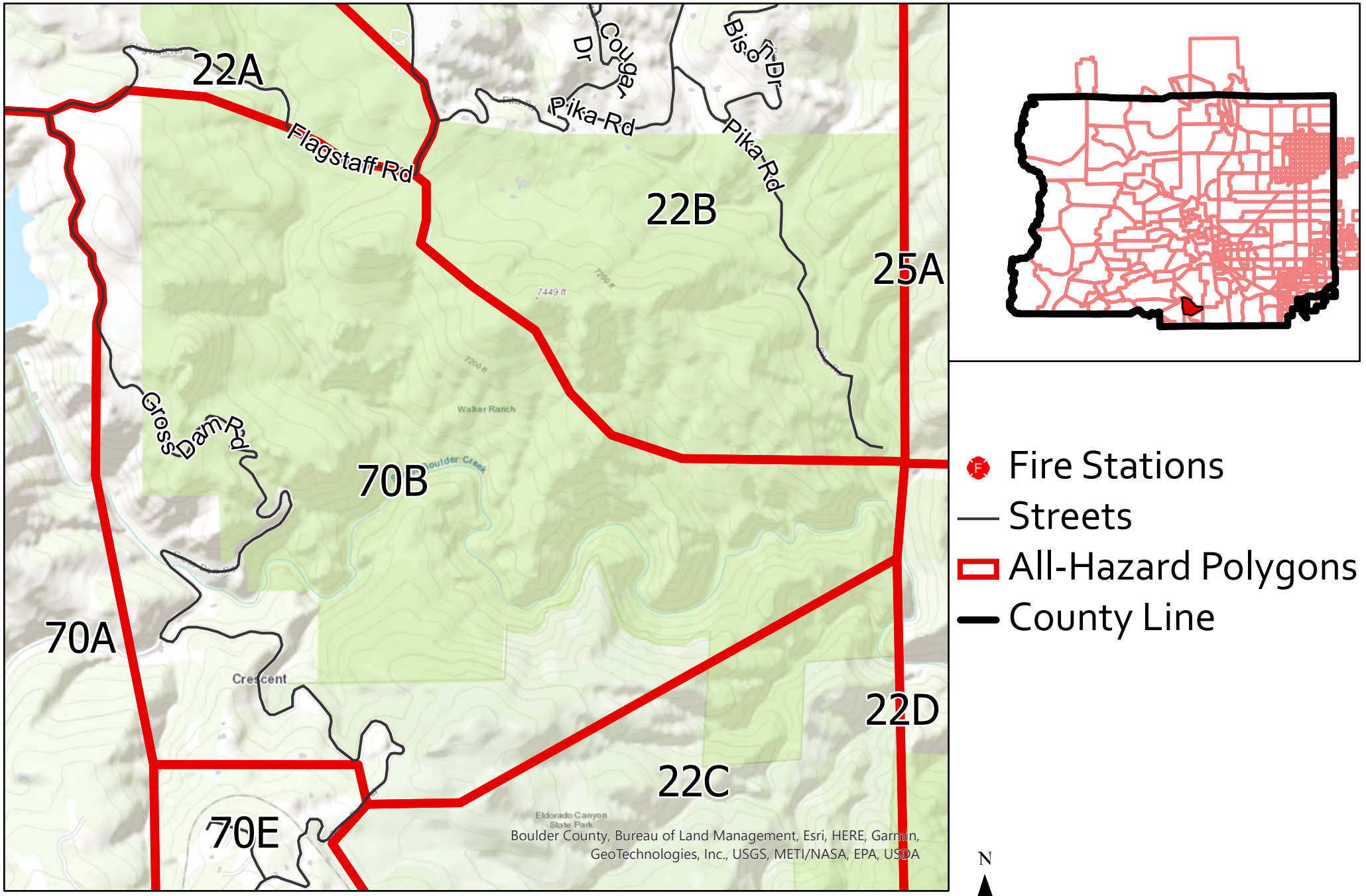

All-Hazard Emergency Notification Areas:
August 2022

70C

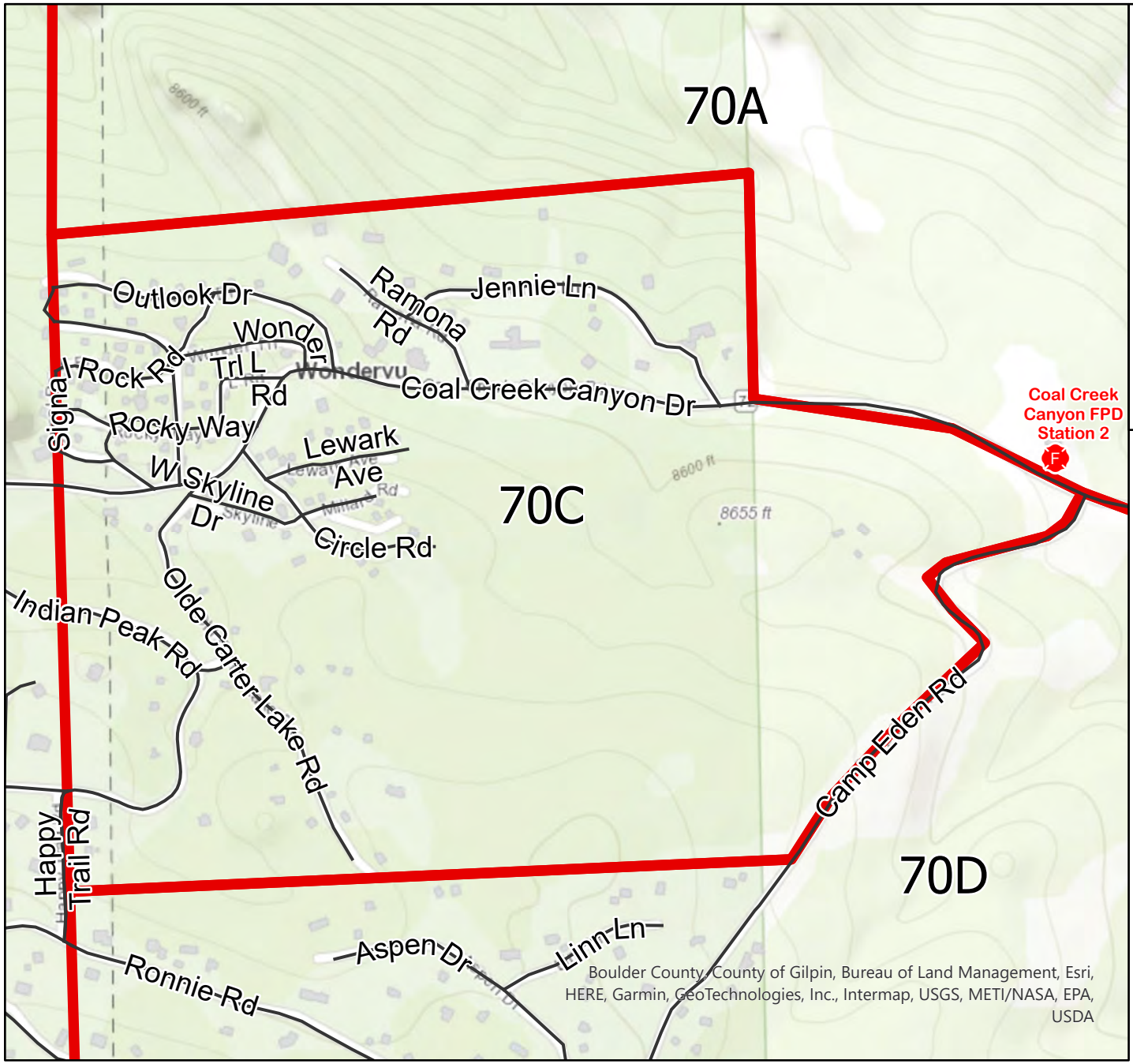

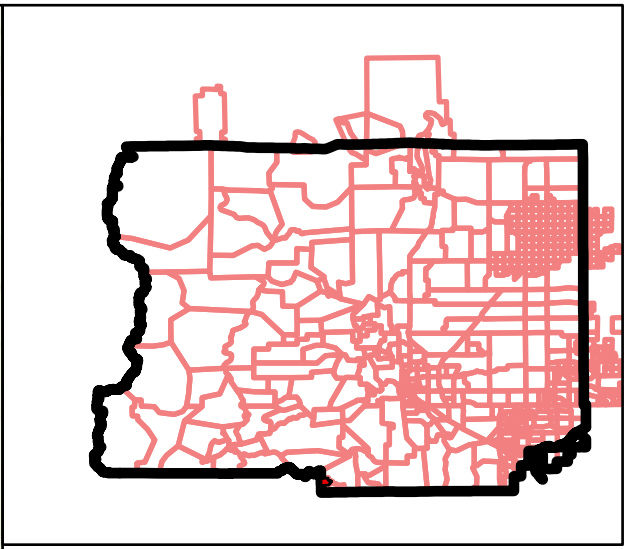

Fire Stations
Streets
All-Hazard Polygons
County Line

N

0 0.33 0.65 Miles

All-Hazard Emergency Notification Areas: August 2022

70D

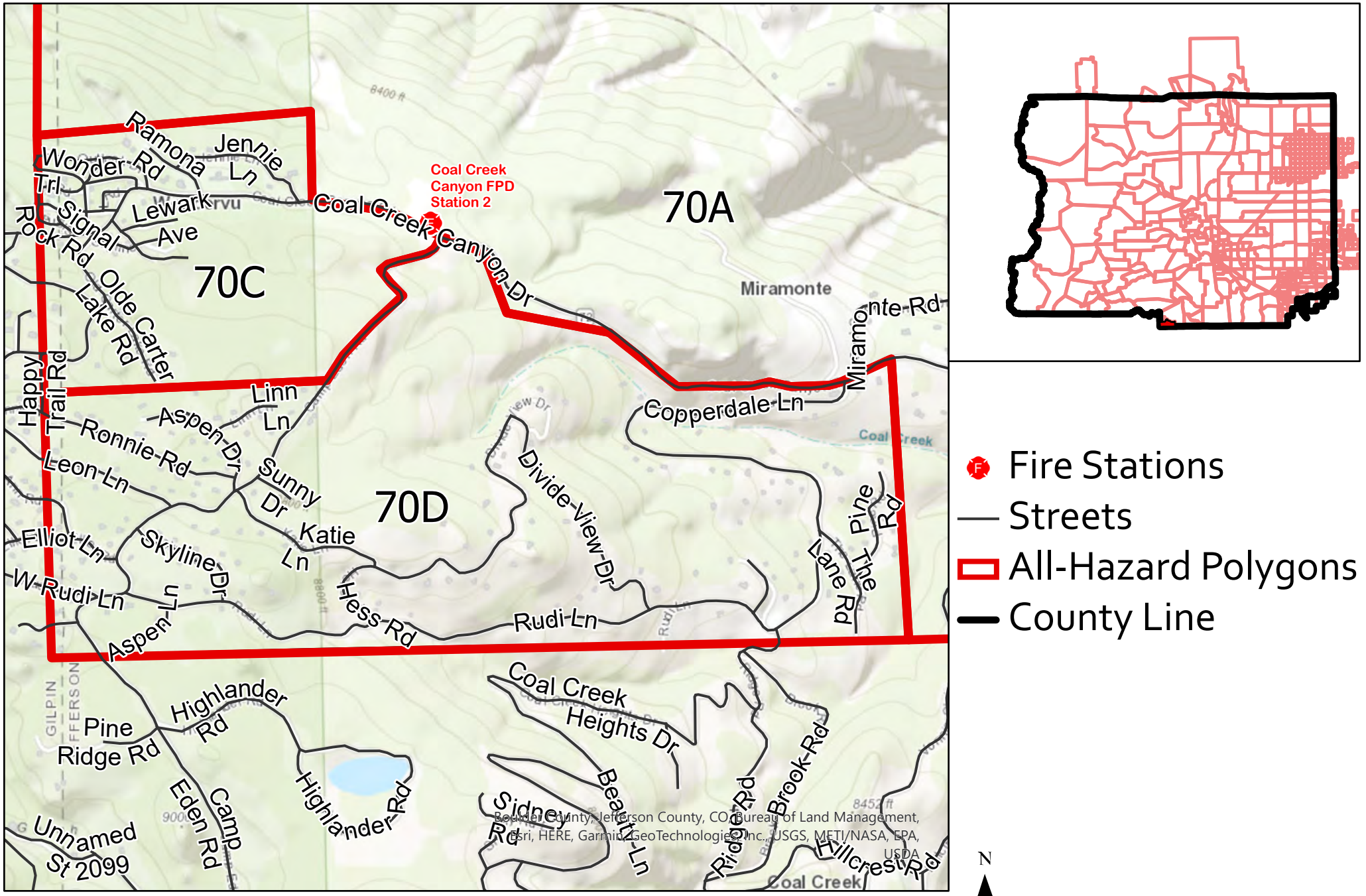

All-Hazard Emergency Notification Areas:
August 2022

70E

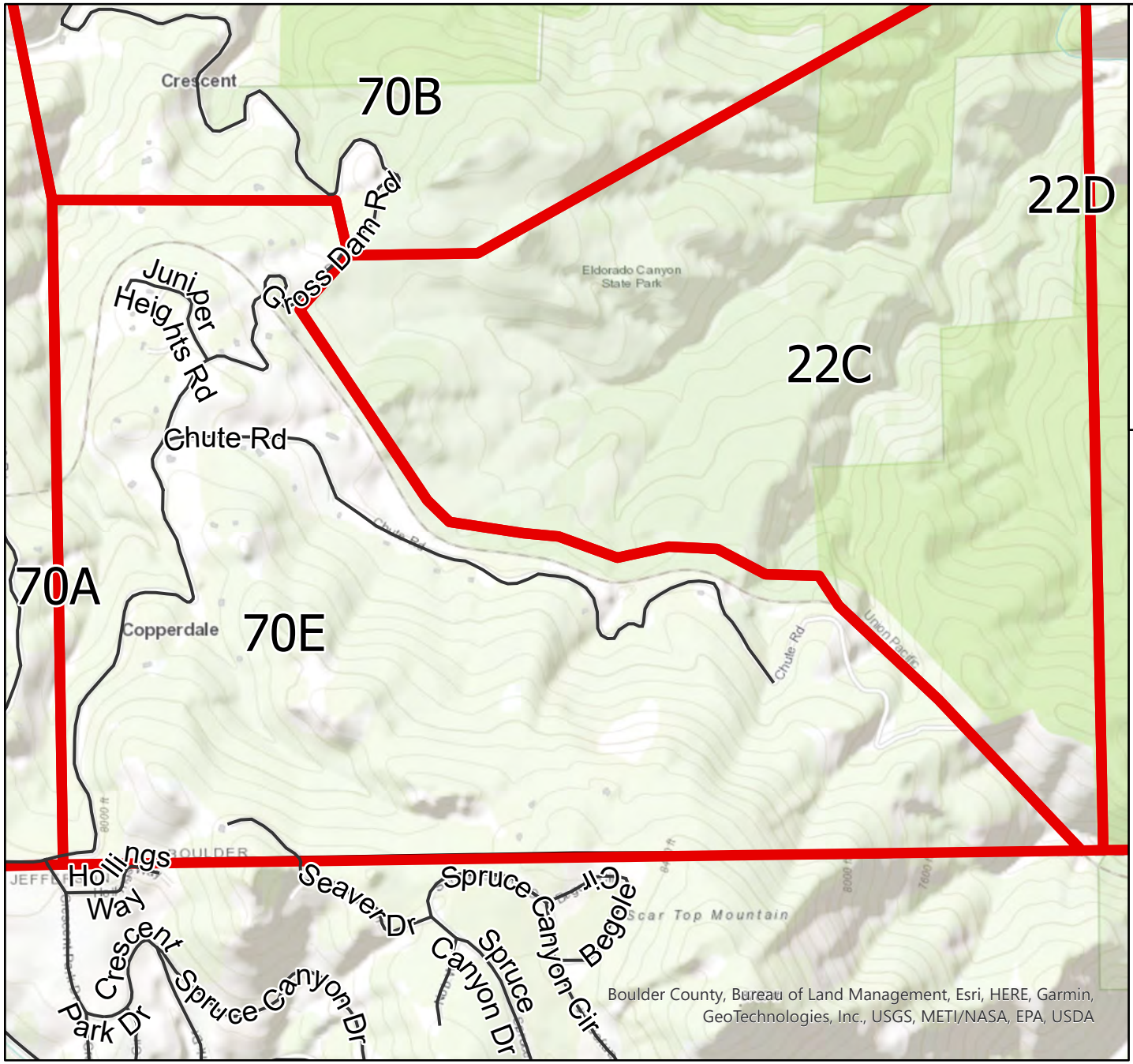

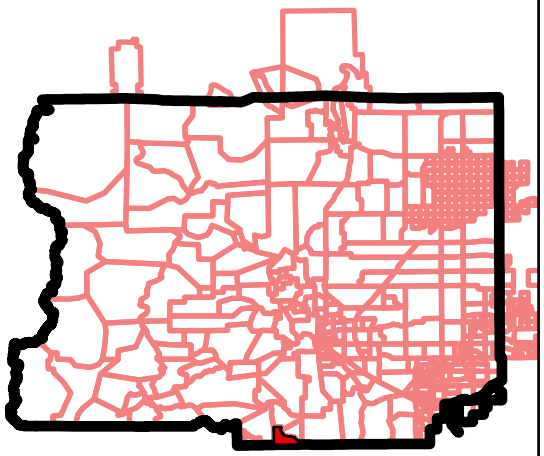

- Fire Stations
- Streets
- All-Hazard Polygons
- County Line

N

0 0.75 1.5 Miles

All-Hazard Emergency Notification Areas:
August 2022

BC 1

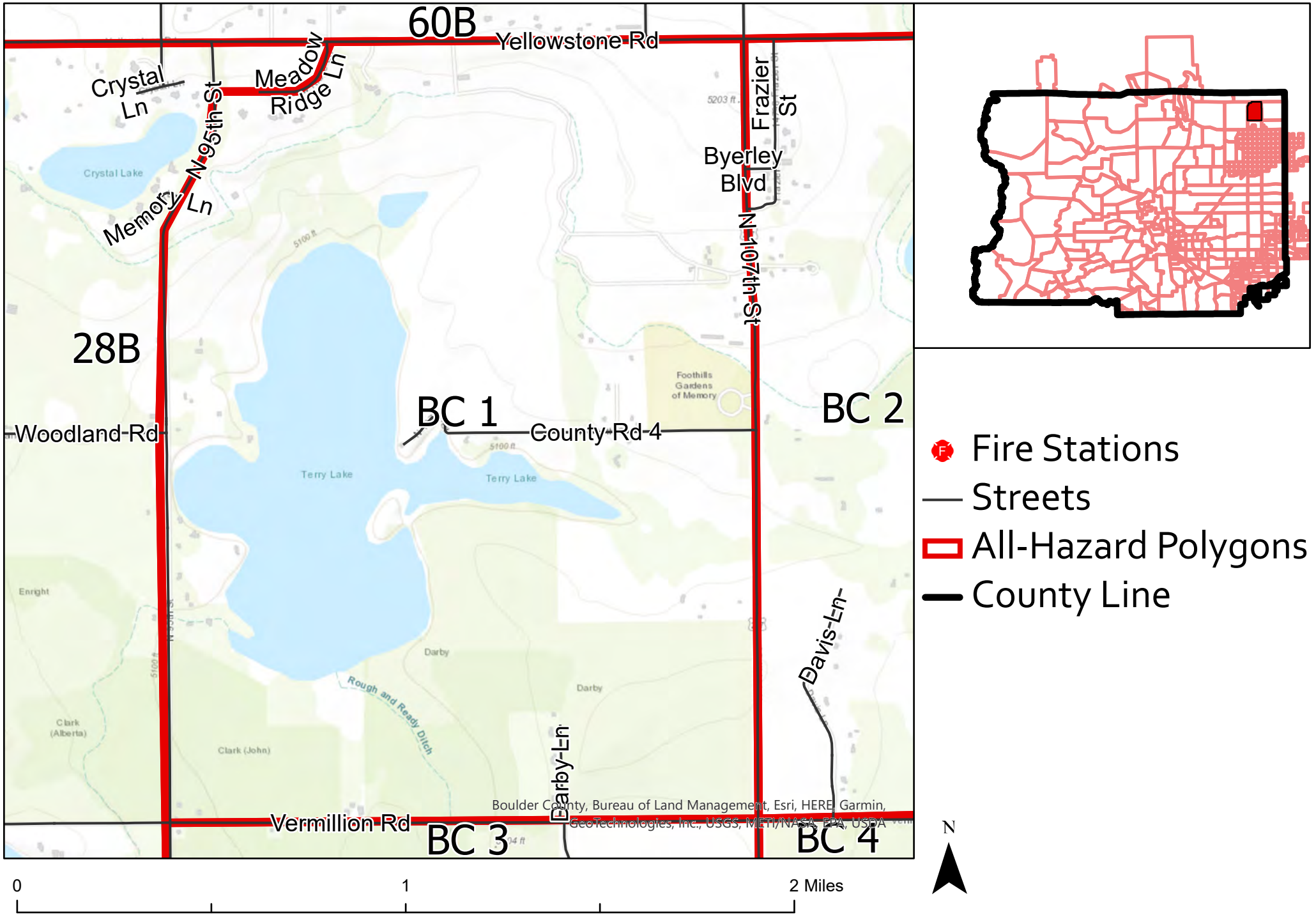

All-Hazard Emergency Notification Areas: August 2022

BC 2

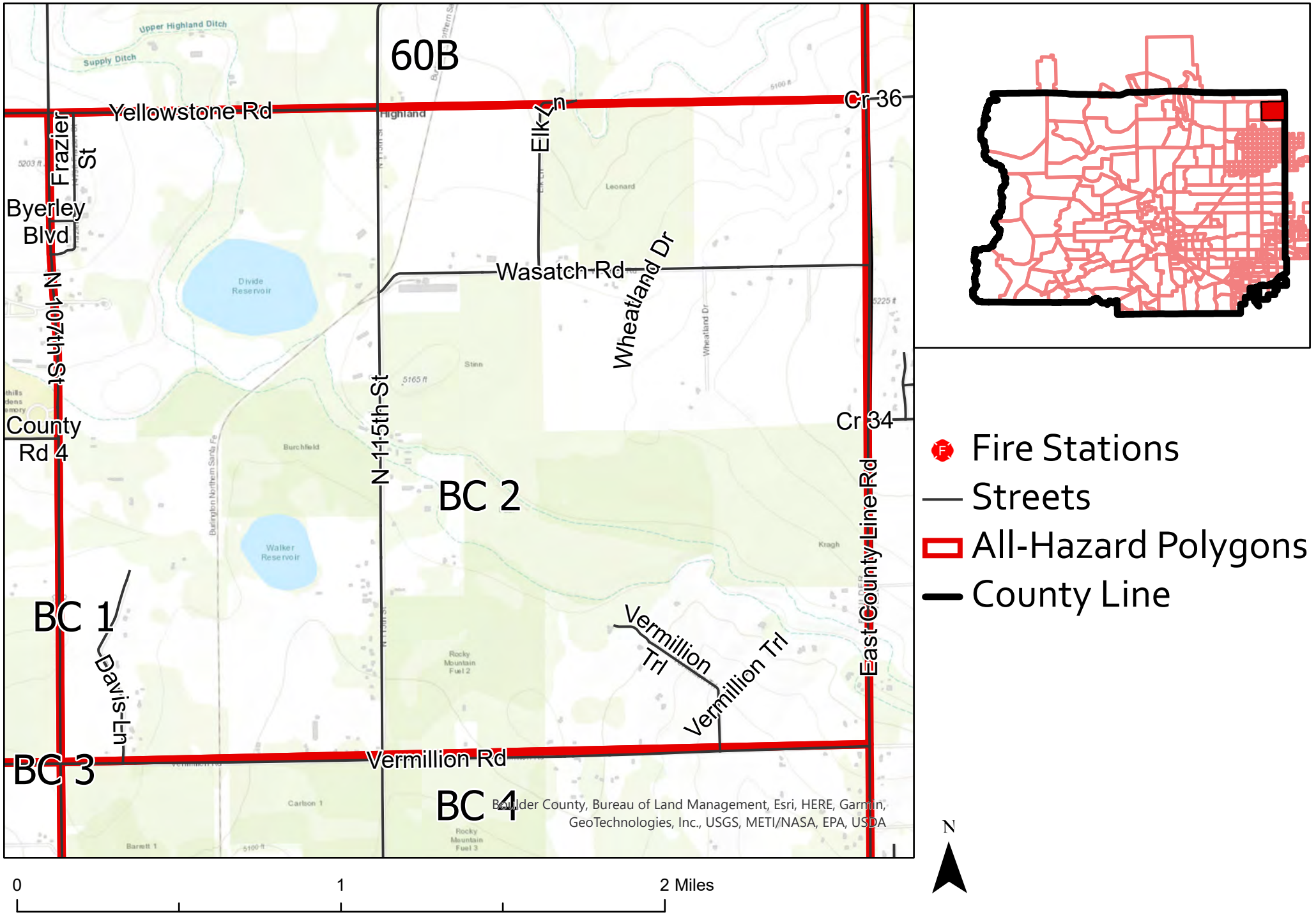

All-Hazard Emergency Notification Areas: August 2022

BC 3

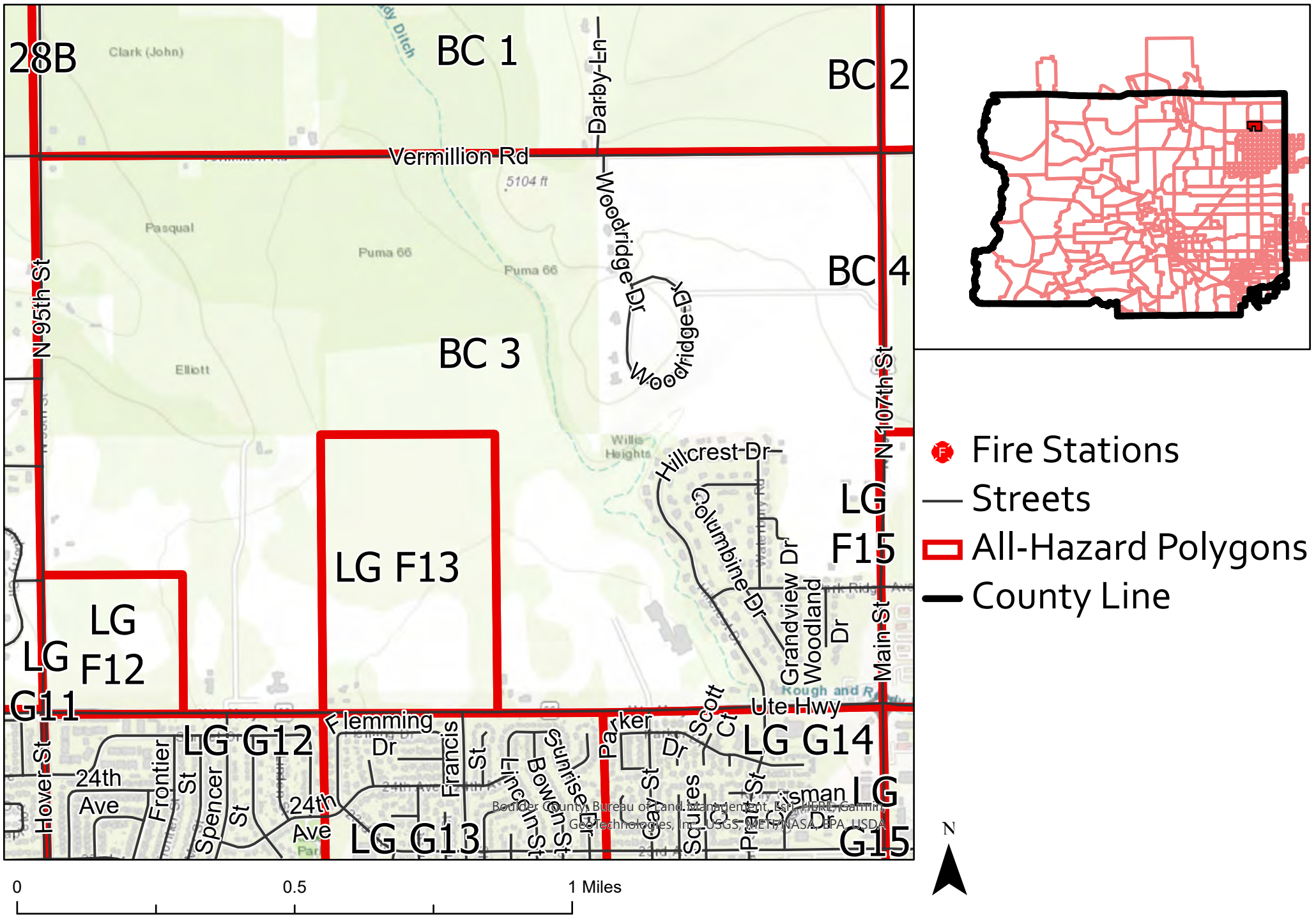

All-Hazard Emergency Notification Areas: August 2022

BC 4

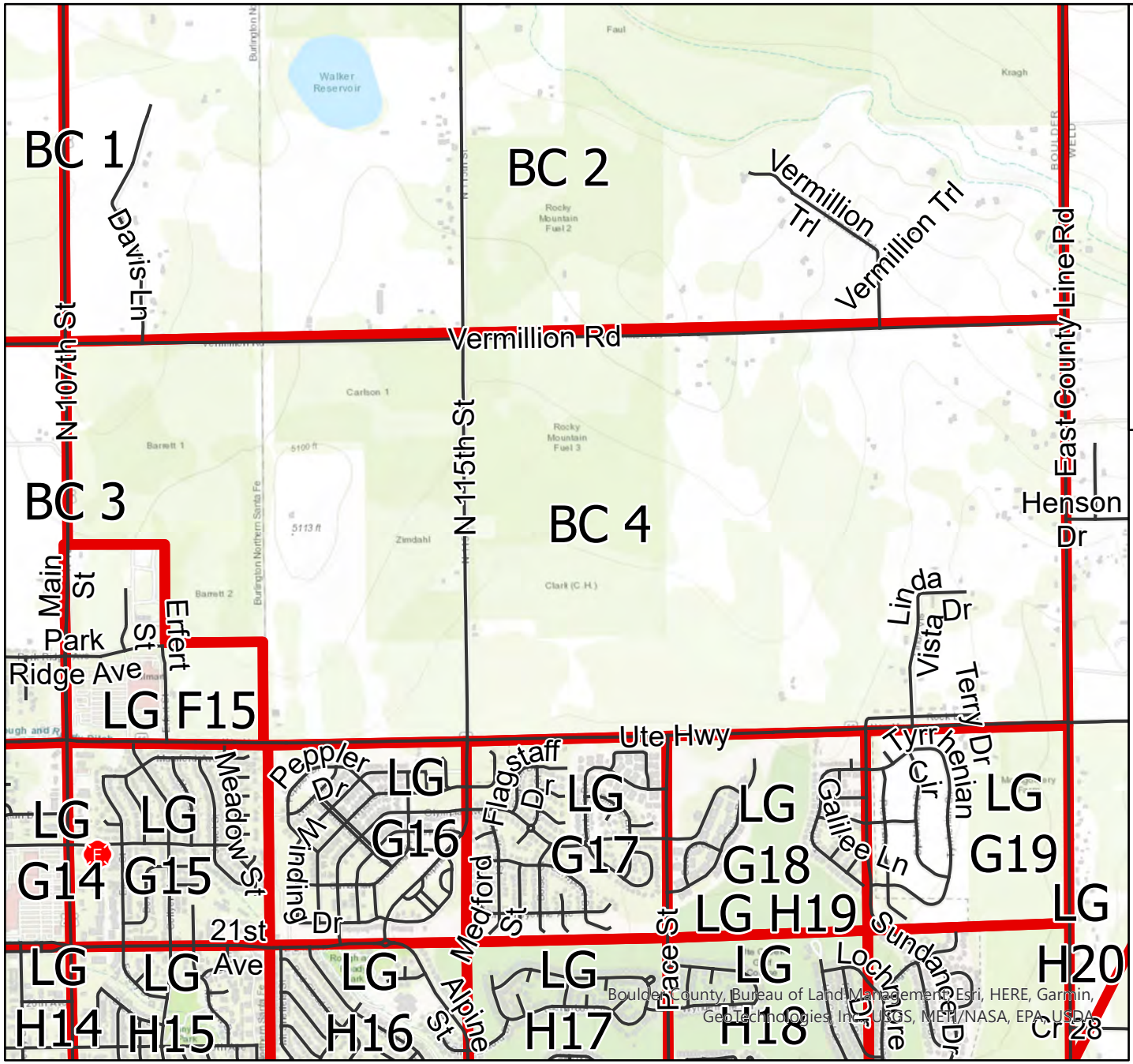

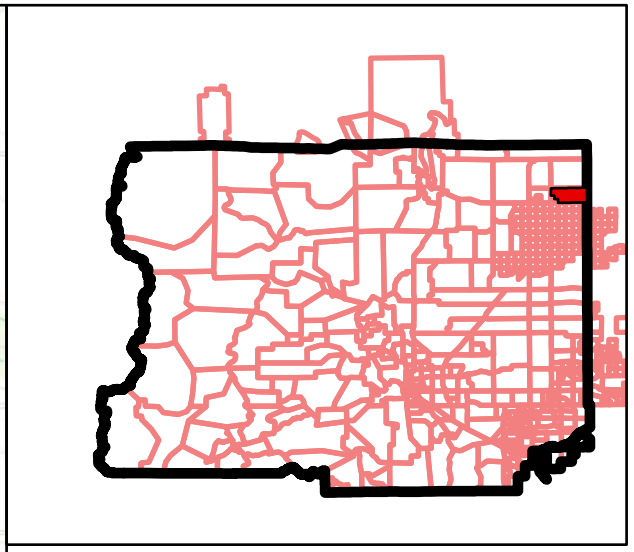

- Fire Stations
- Streets
- All-Hazard Polygons
- County Line

All-Hazard Emergency Notification Areas:
August 2022

BC 5

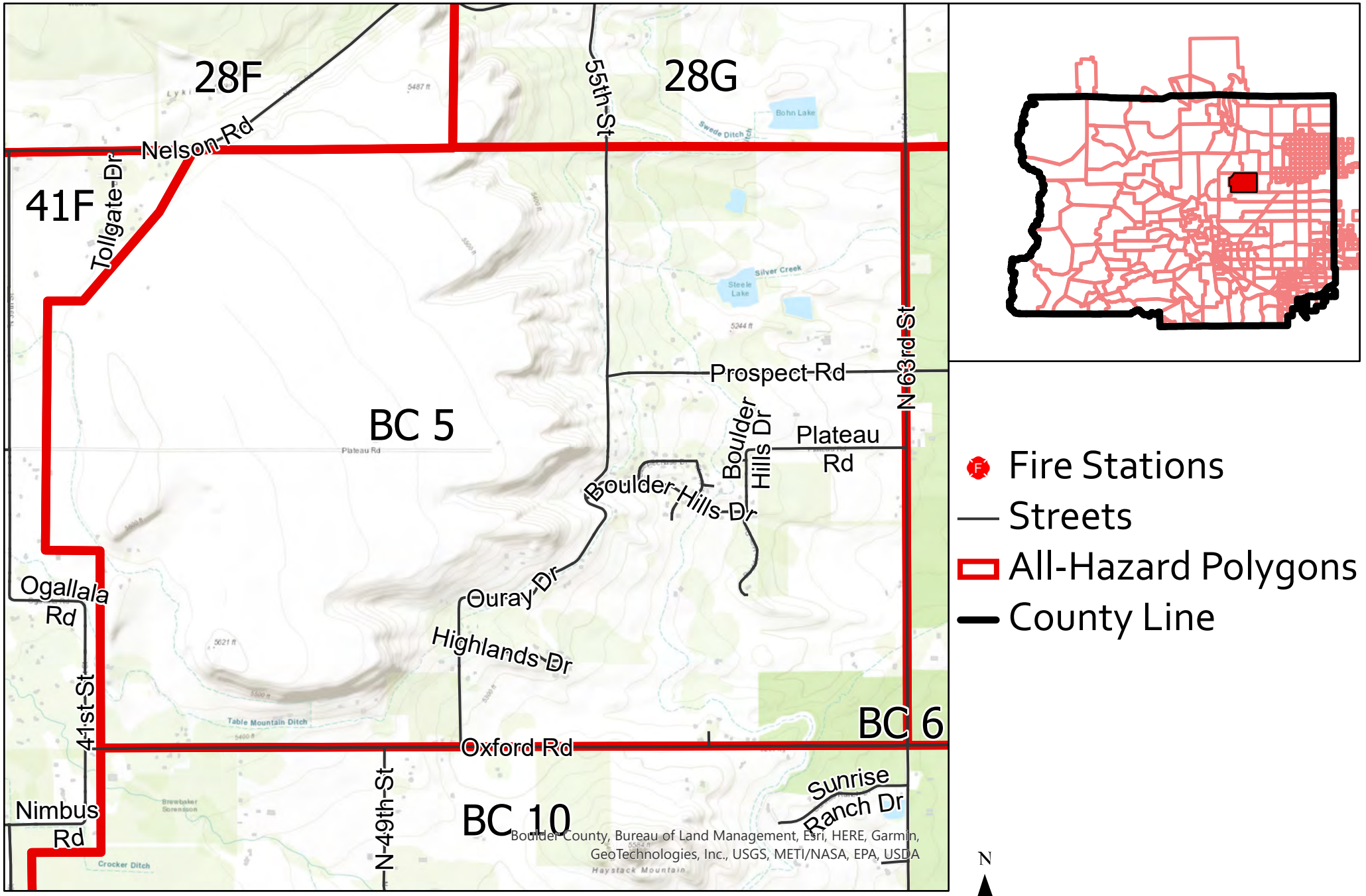

- Fire Stations
- Streets
- All-Hazard Polygons
- County Line

All-Hazard Emergency Notification Areas: August 2022

BC 6

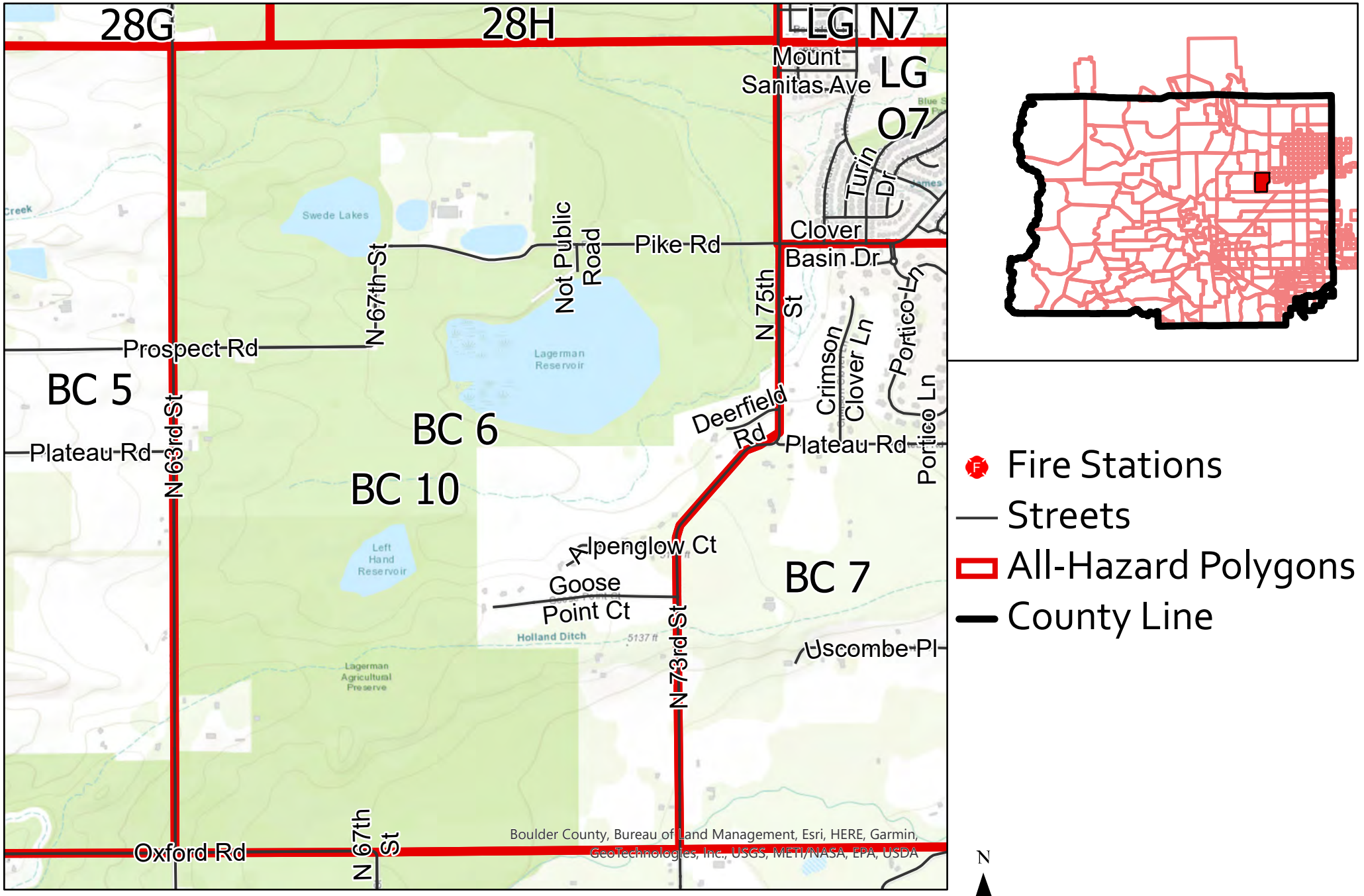

All-Hazard Emergency Notification Areas: August 2022

BC 7

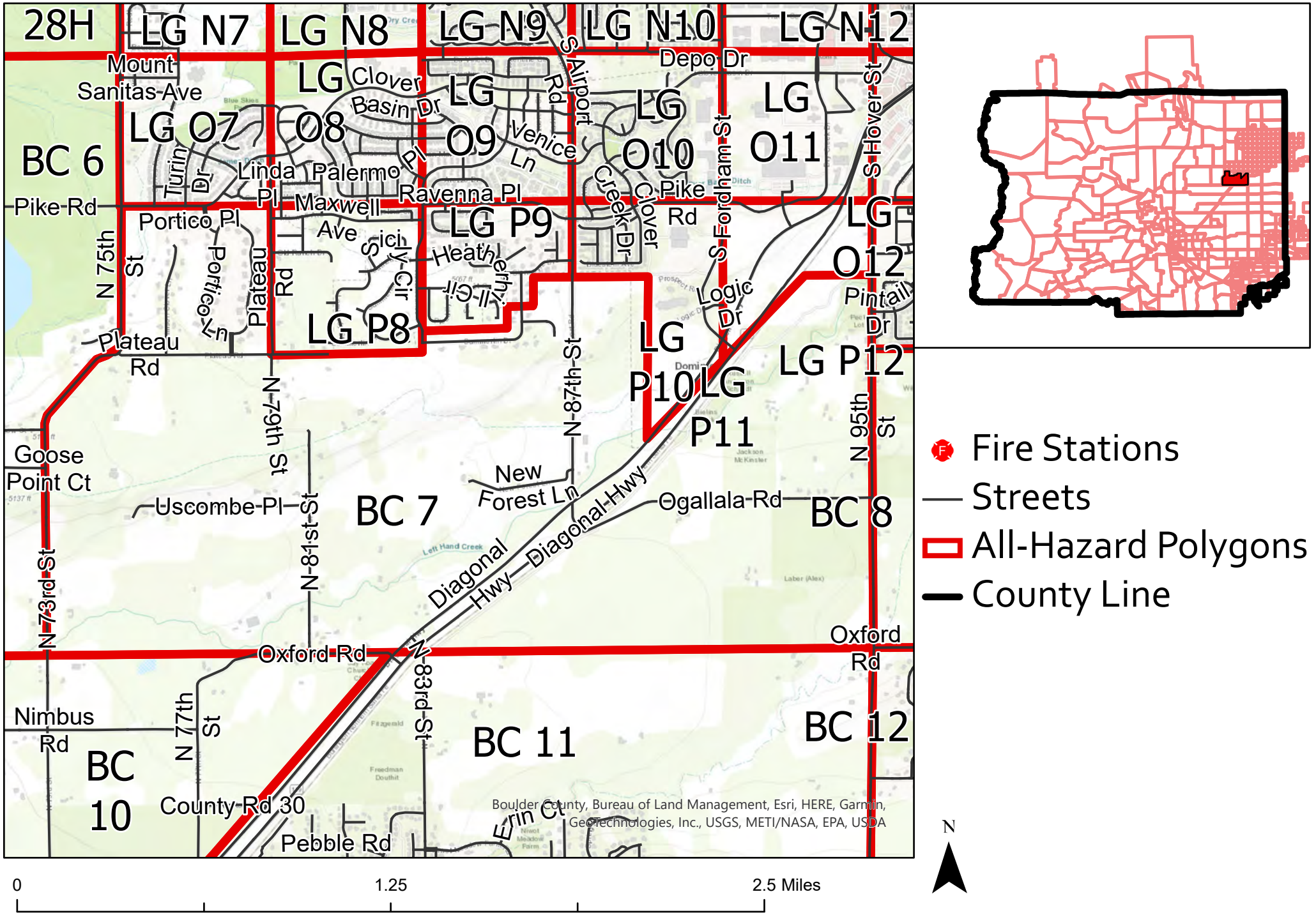

All-Hazard Emergency Notification Areas: August 2022

BC 8

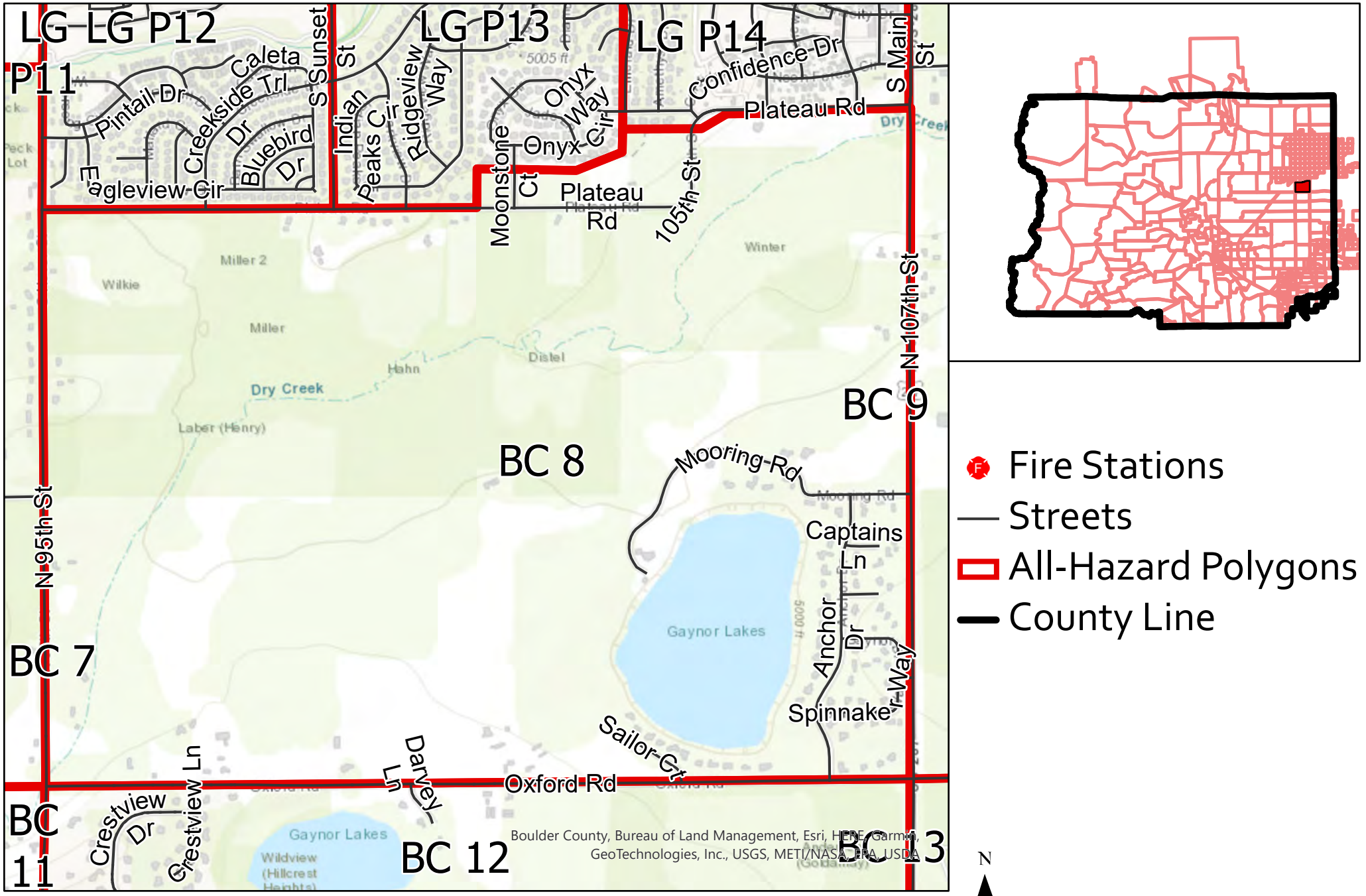

All-Hazard Emergency Notification Areas: August 2022

BC 9

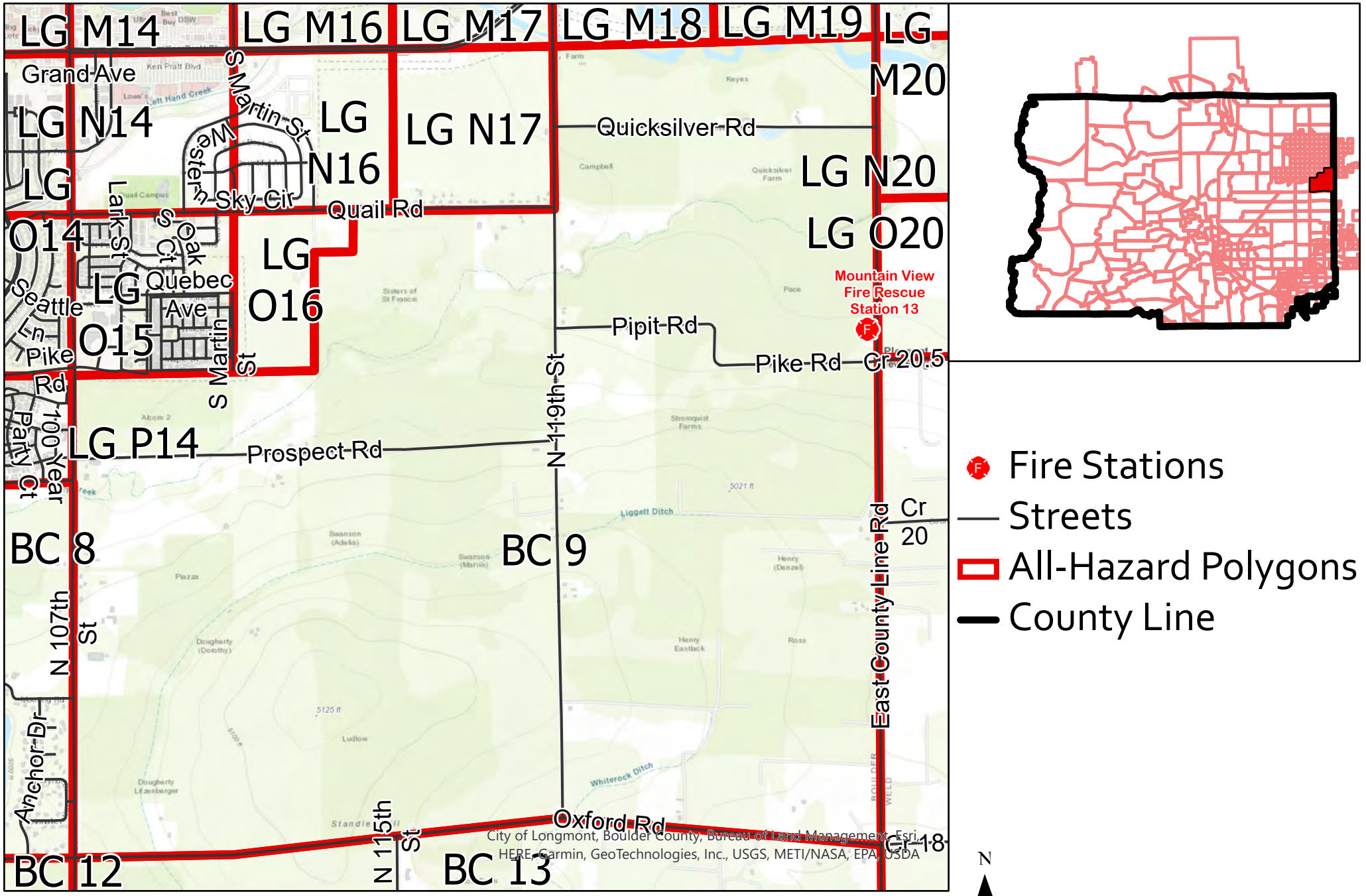

All-Hazard Emergency Notification Areas: August 2022

BC 10

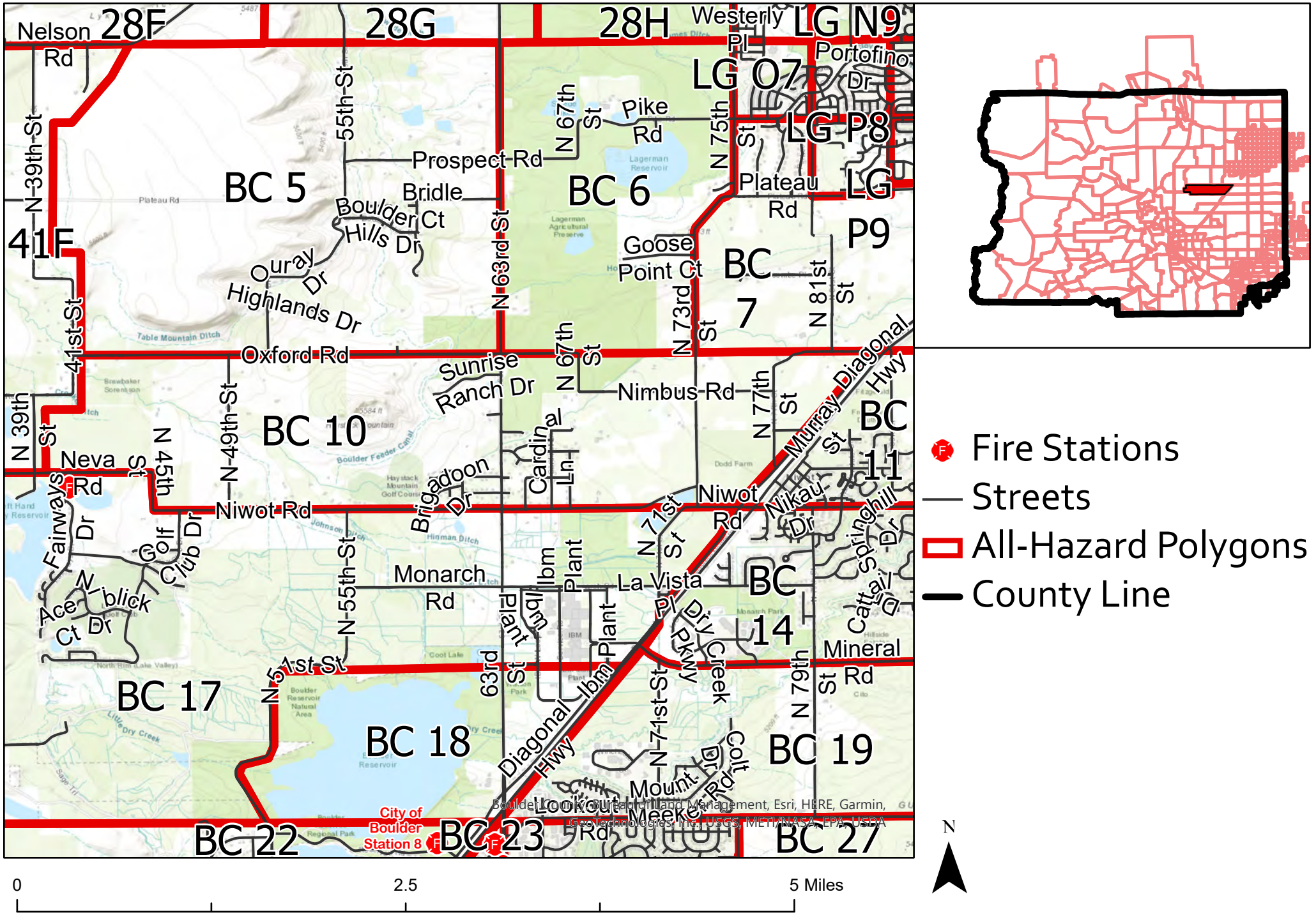

All-Hazard Emergency Notification Areas: August 2022

BC 11

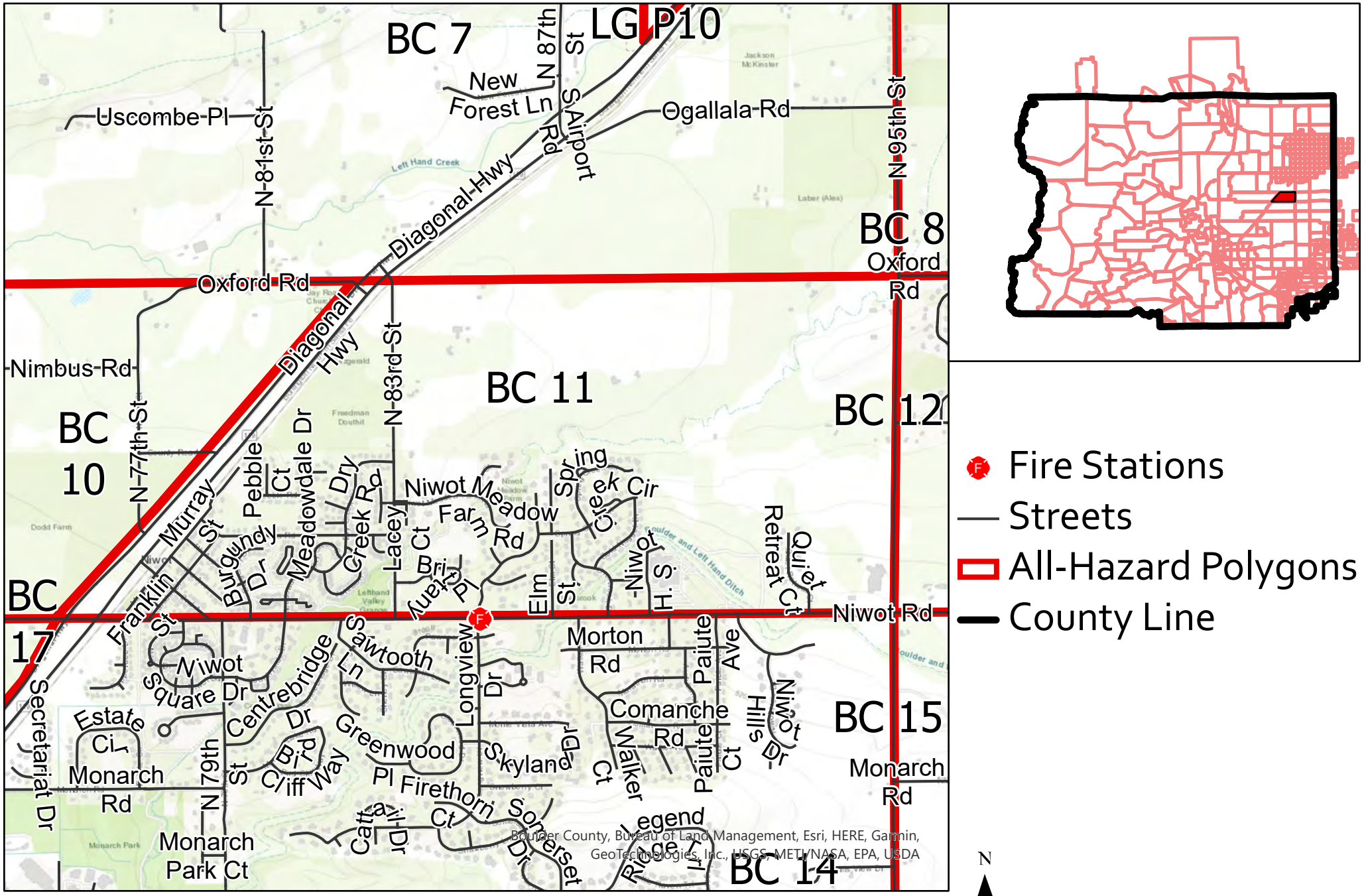

All-Hazard Emergency Notification Areas: August 2022

BC 12

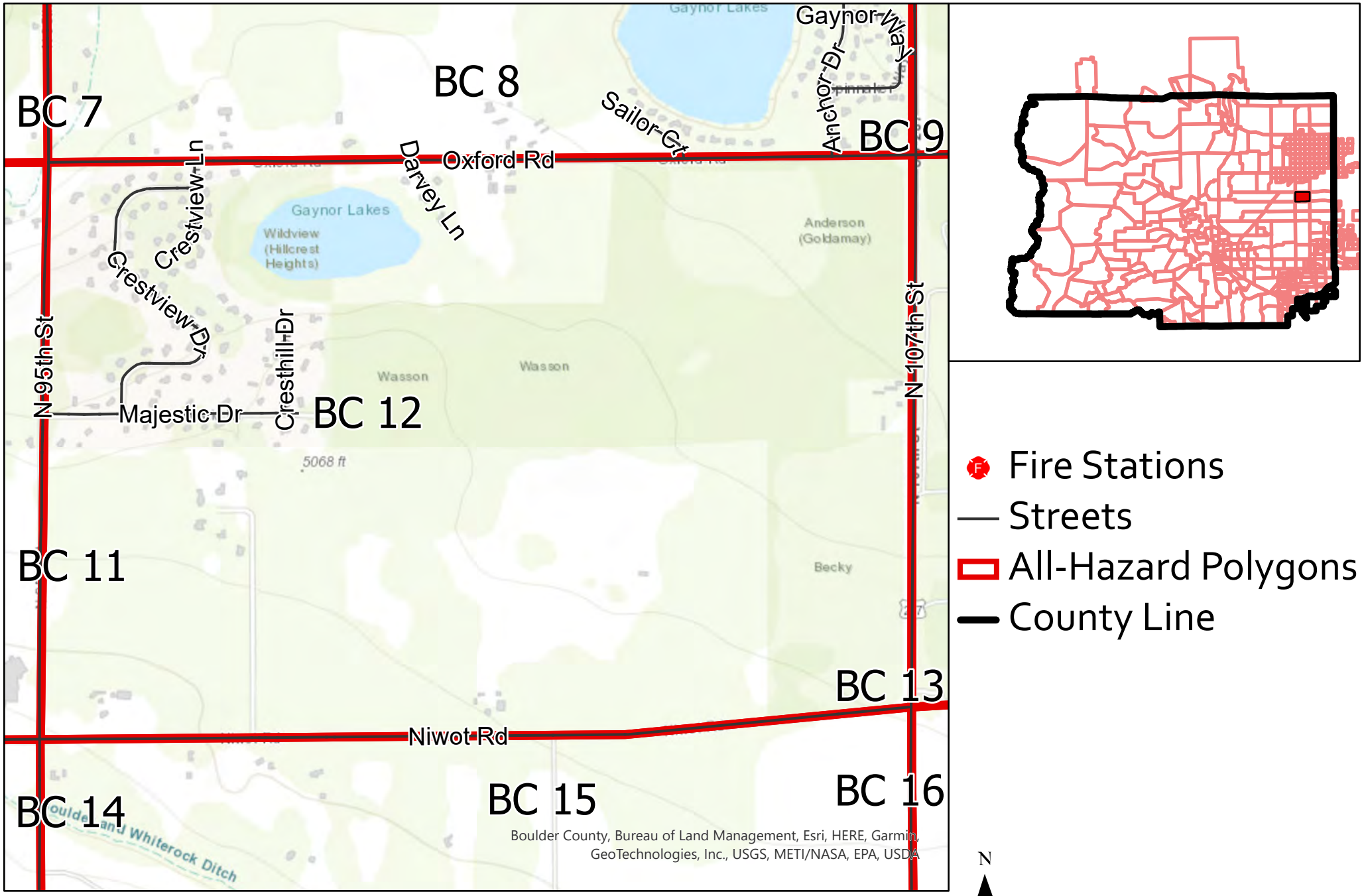

All-Hazard Emergency Notification Areas: August 2022

BC 13

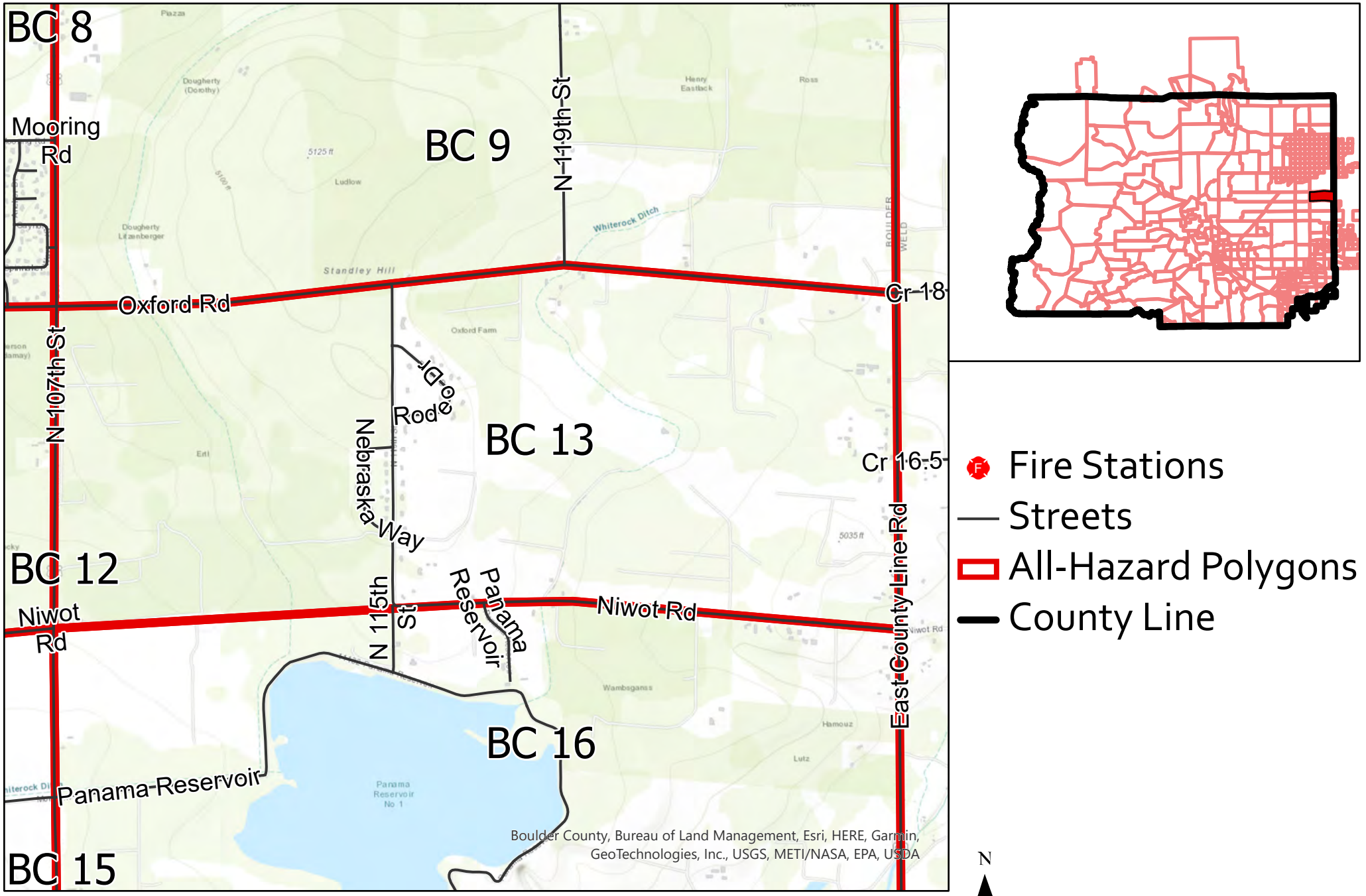

All-Hazard Emergency Notification Areas:
August 2022

BC 14

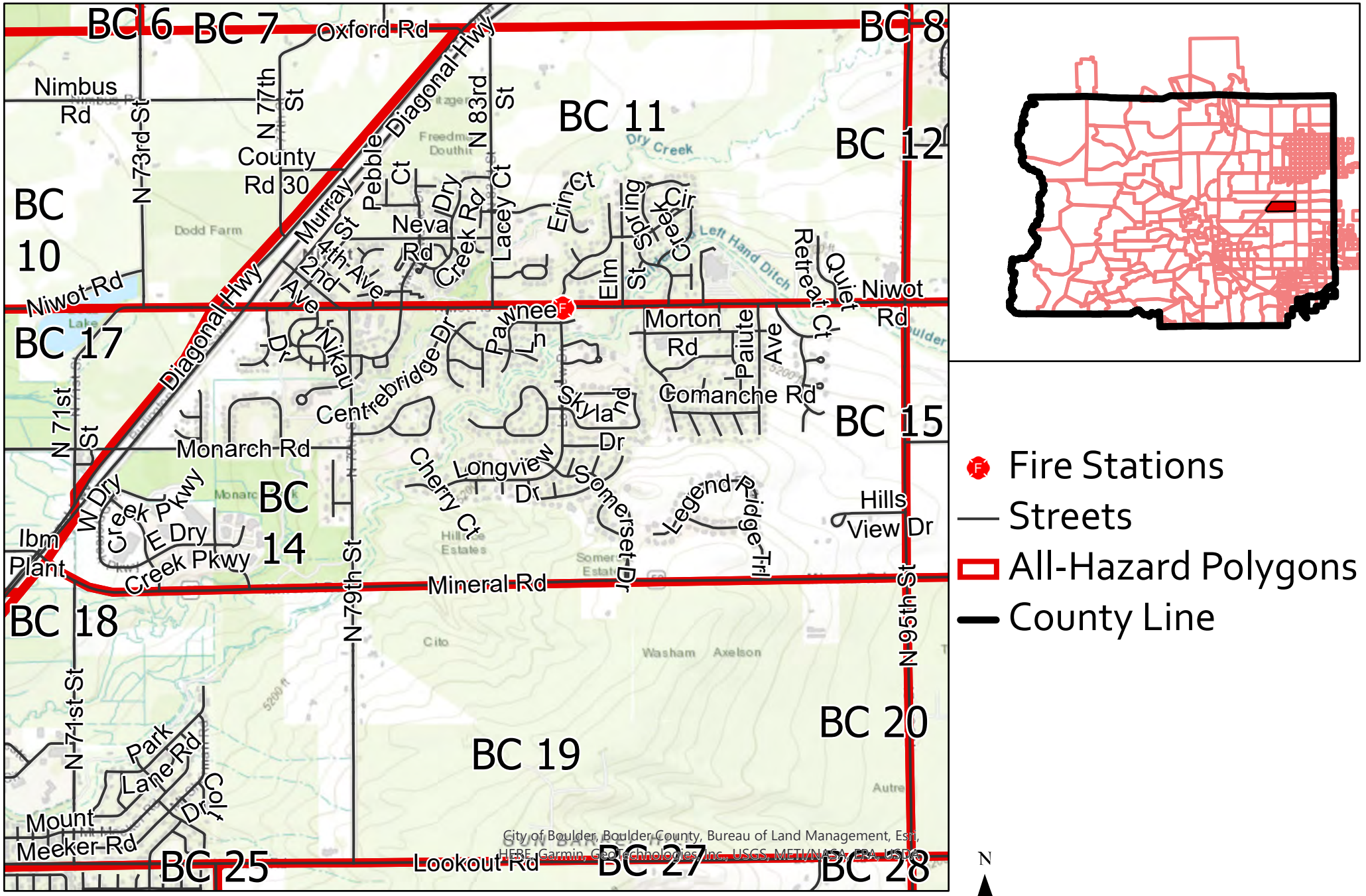

- Fire Stations
- Streets
- All-Hazard Polygons
- County Line

All-Hazard Emergency Notification Areas: August 2022

BC 15

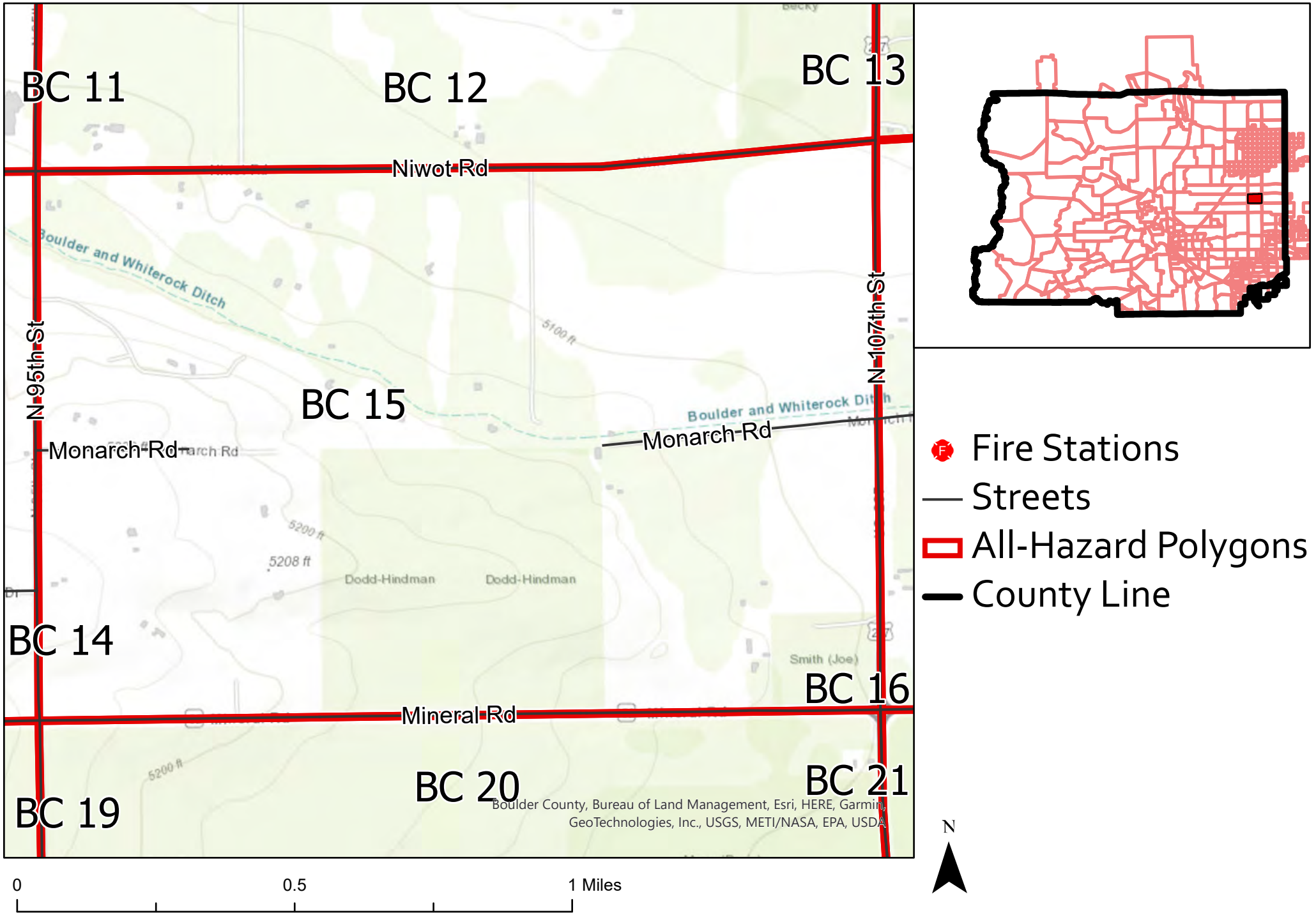

All-Hazard Emergency Notification Areas: August 2022

BC 16

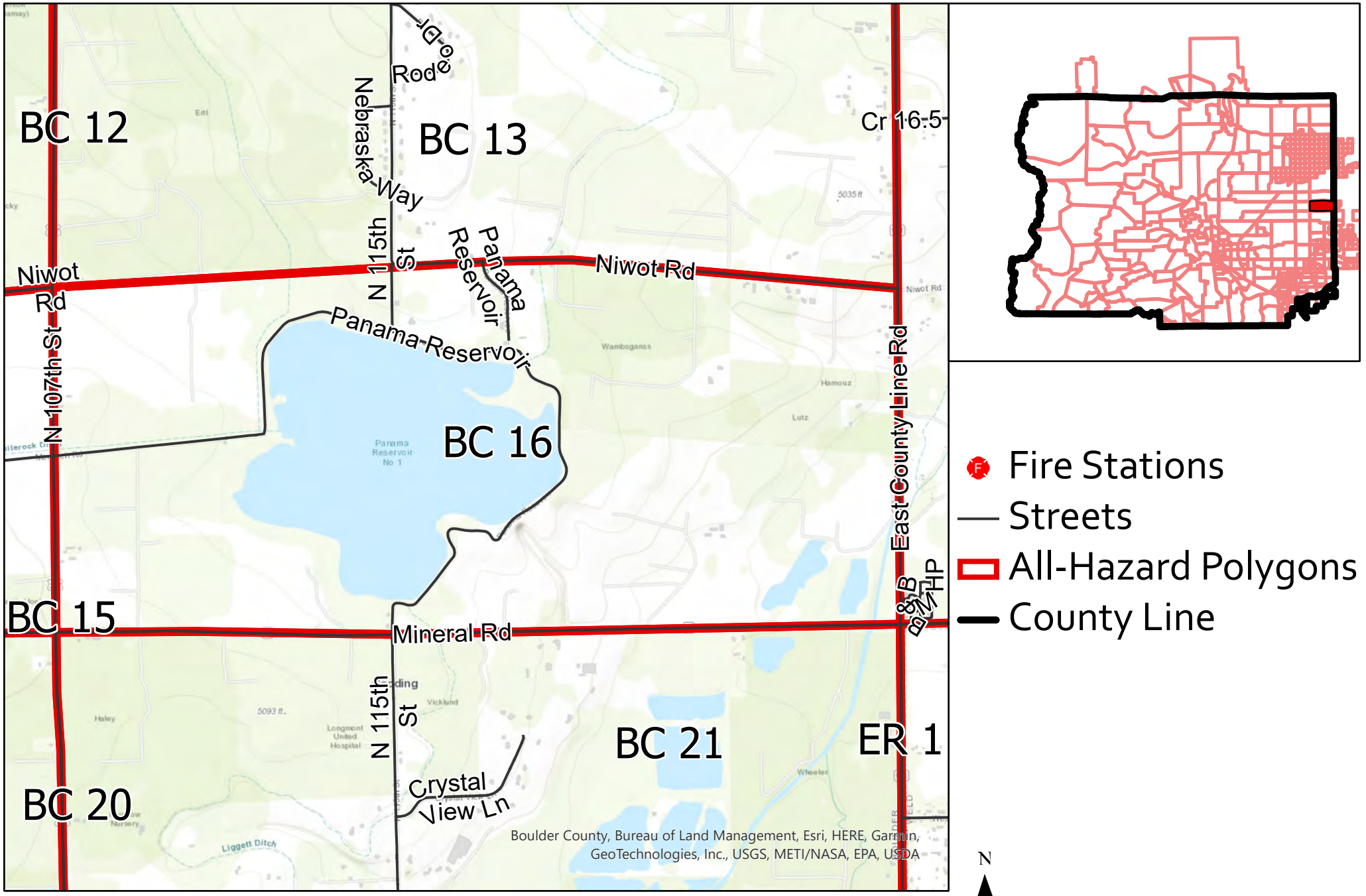

All-Hazard Emergency Notification Areas: August 2022

BC 17

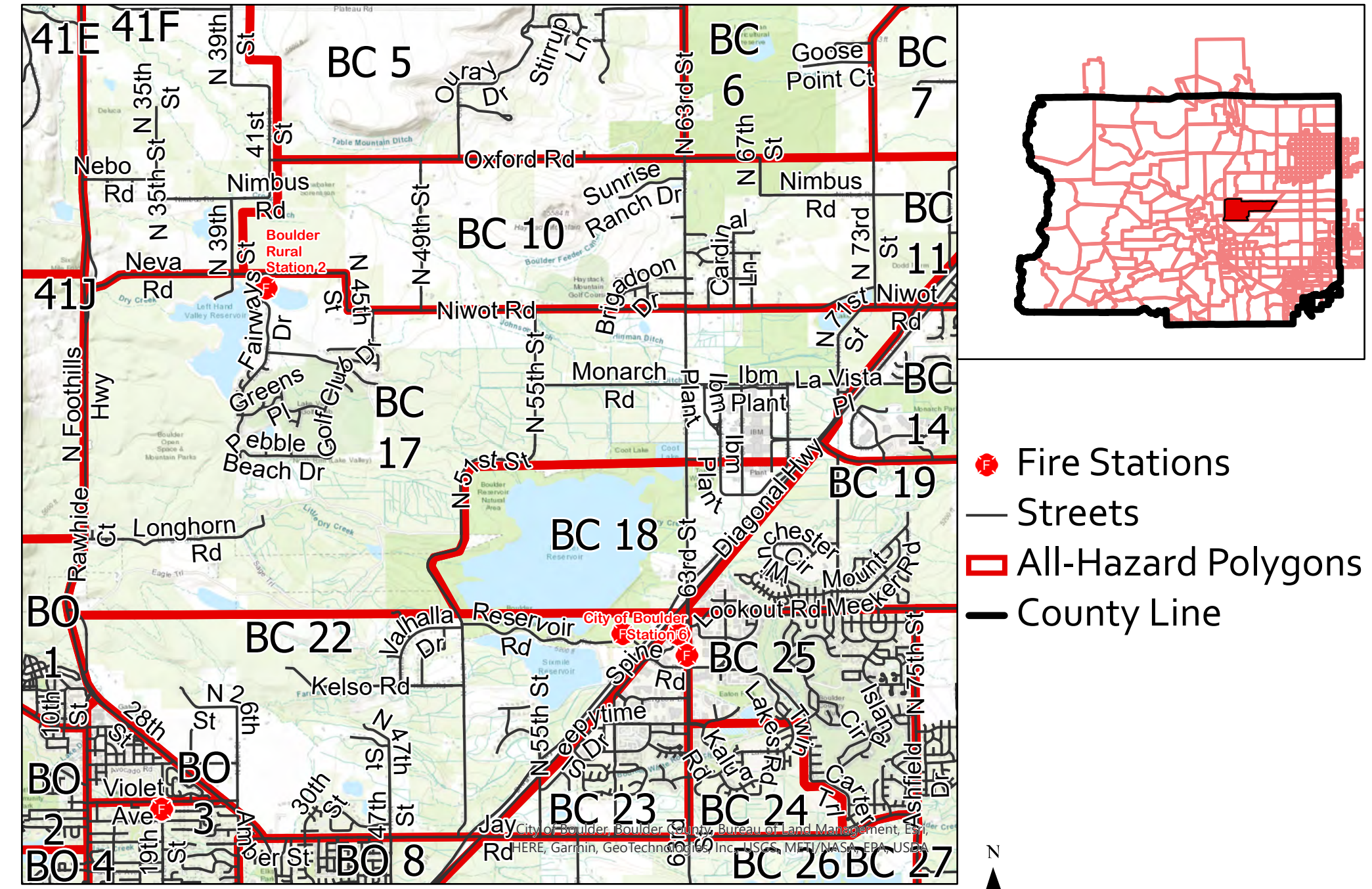

- Fire Stations
- Streets
- All-Hazard Polygons
- County Line

City of Boulder, Boulder County, Bureau of Land Management, Esri, HERE, Garmin, GeoTechnologies, Inc., USGS, METI/NASA, EPA, USDA

N

0 2.5 5 Miles

All-Hazard Emergency Notification Areas: August 2022

BC 18

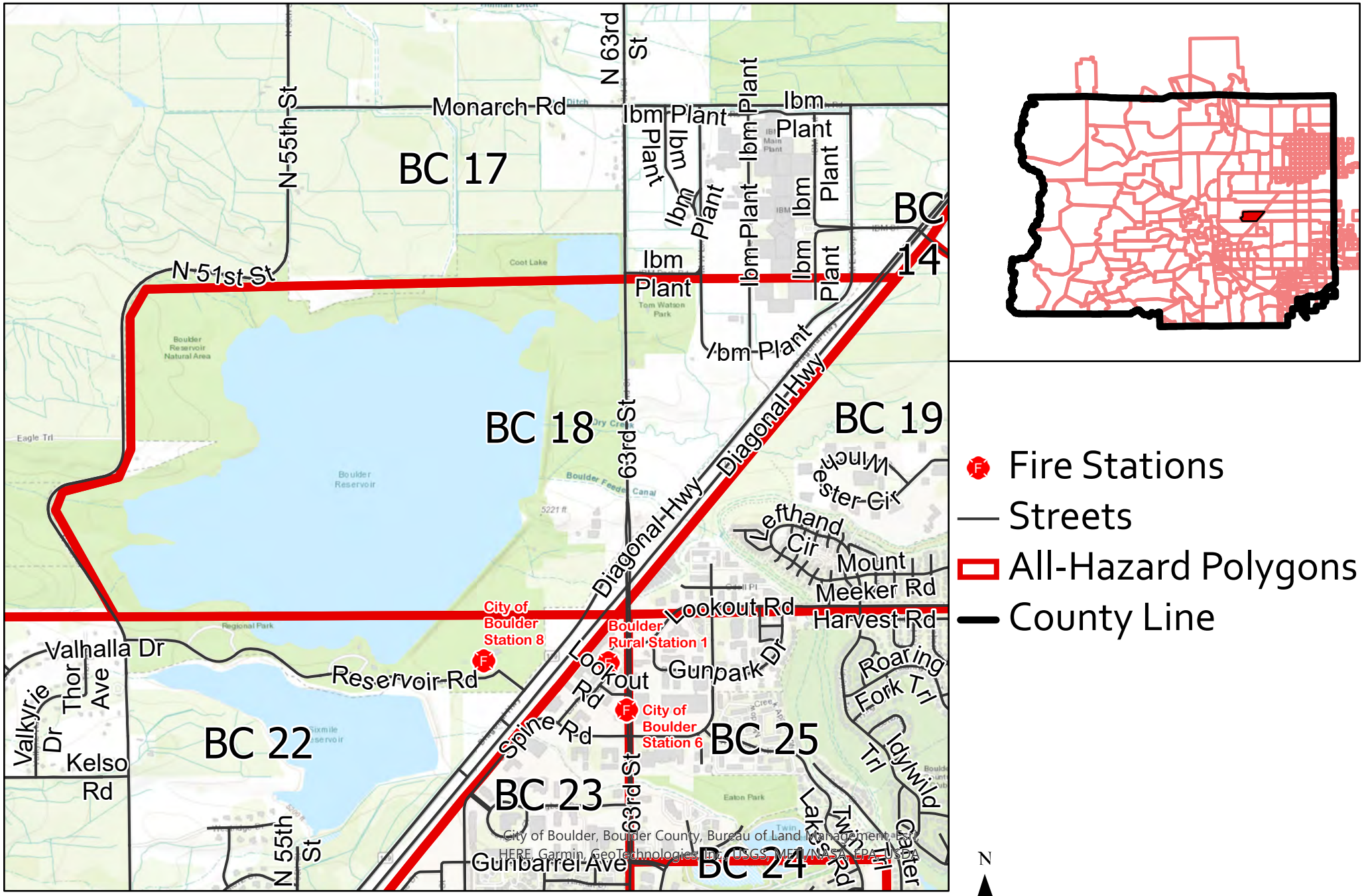

City of Boulder, Boulder County, Bureau of Land Management, Esri, HERE, Garmin, GeoTechnologies, Inc., USGS, METI/NASA, EPA, USDA

All-Hazard Emergency Notification Areas: August 2022

BC 19

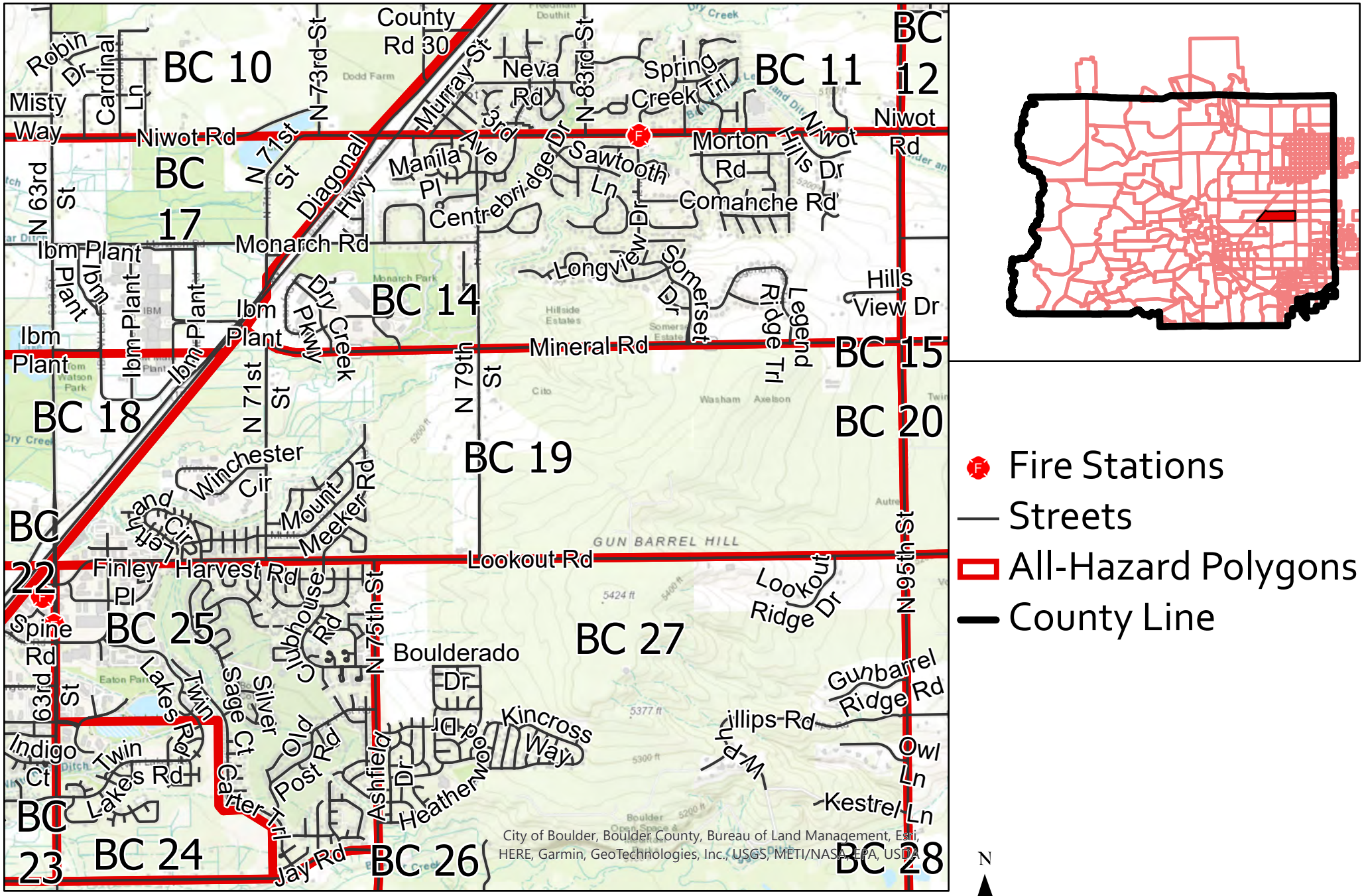

All-Hazard Emergency Notification Areas: August 2022

BC 20

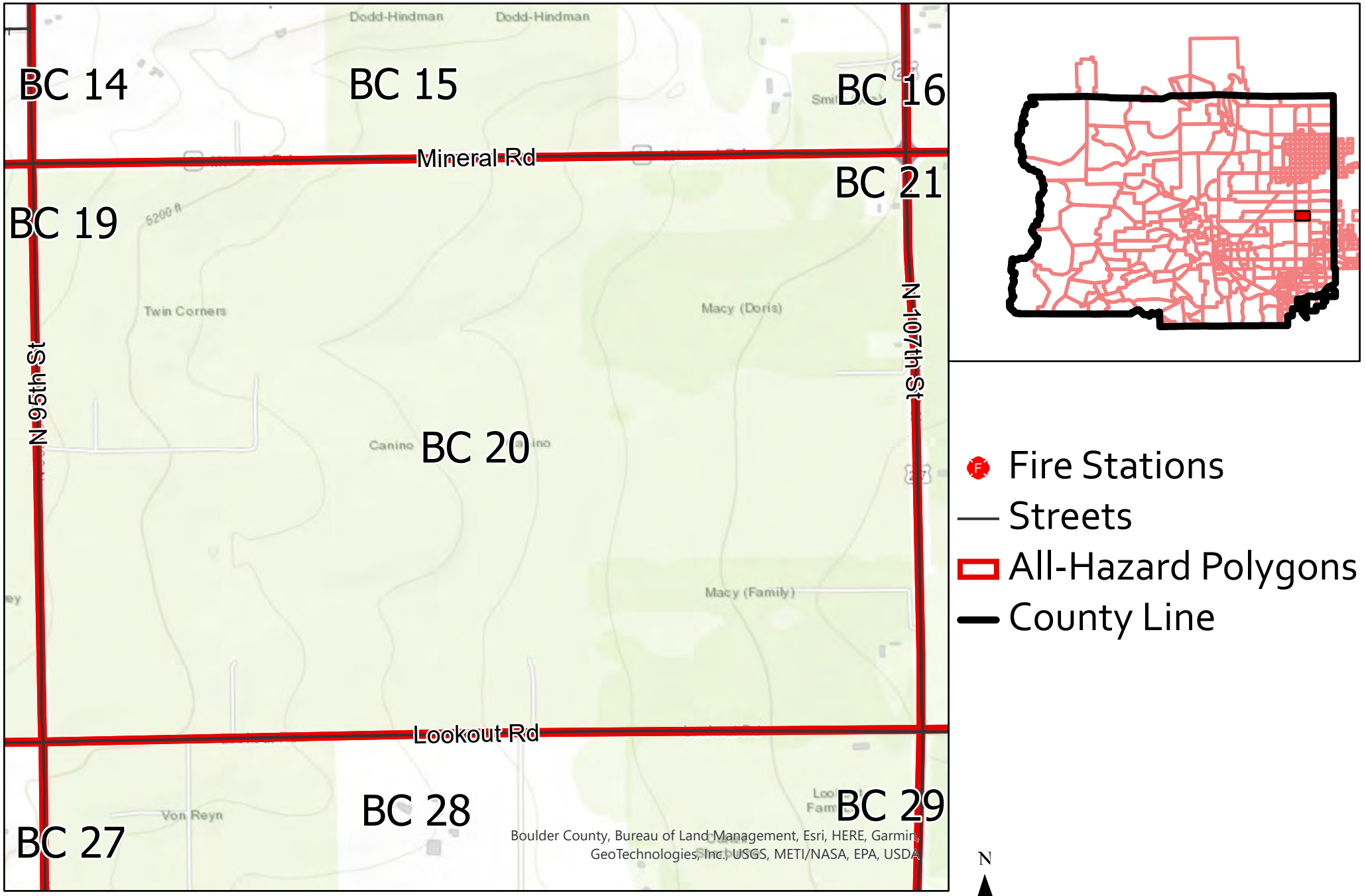

All-Hazard Emergency Notification Areas: August 2022

BC 21

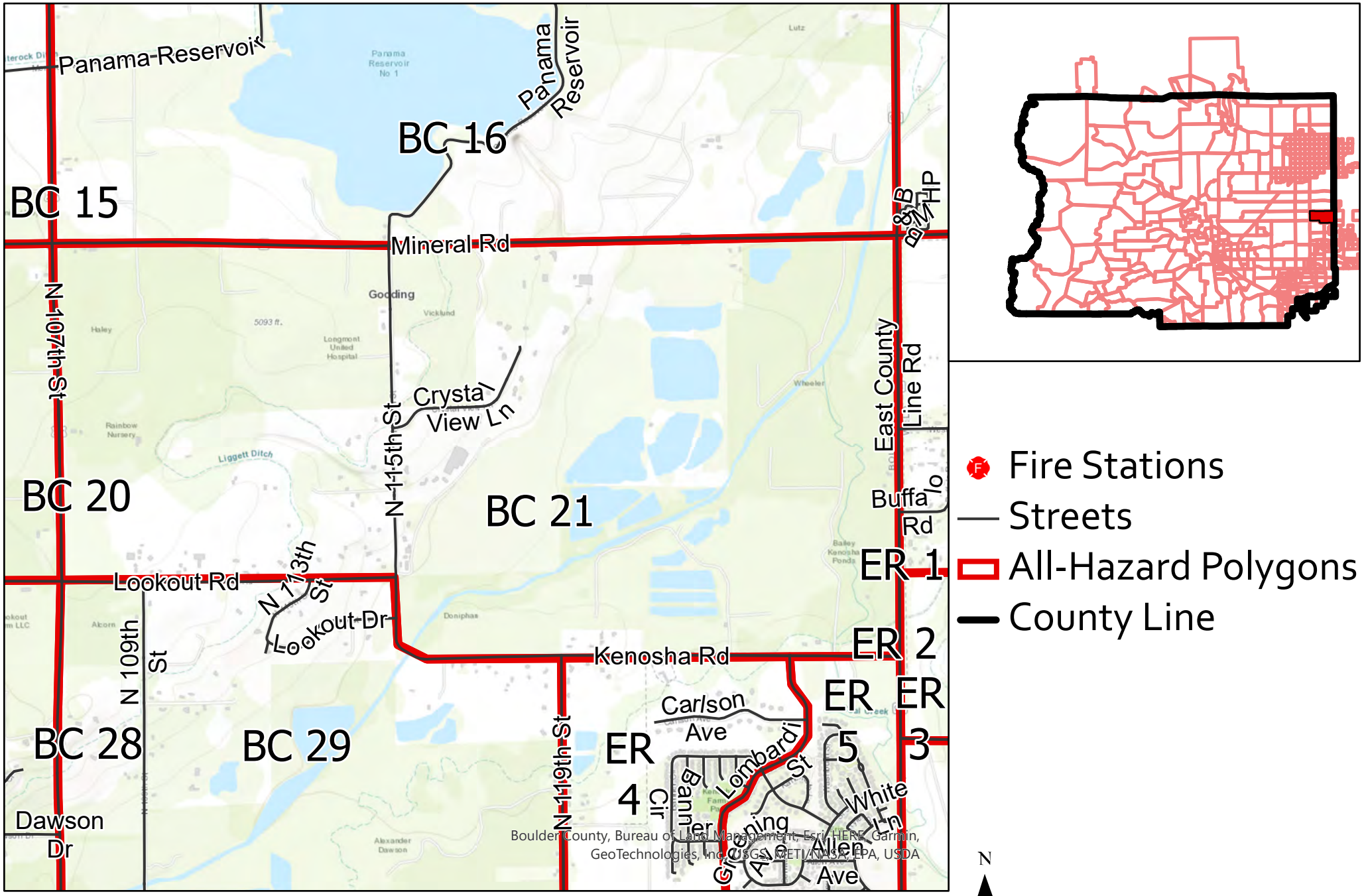

All-Hazard Emergency Notification Areas: August 2022

BC 22

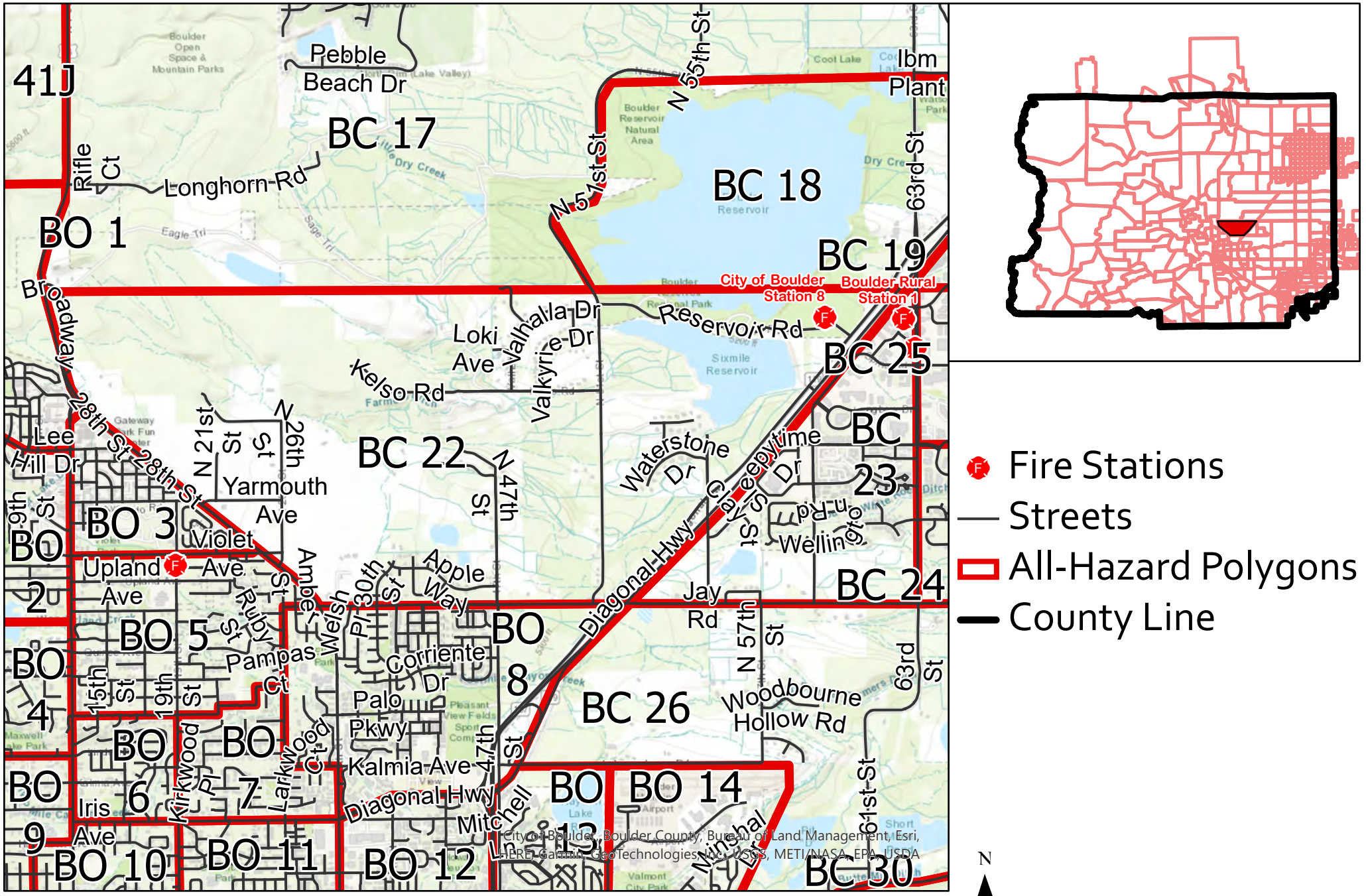

All-Hazard Emergency Notification Areas: August 2022

BC 23

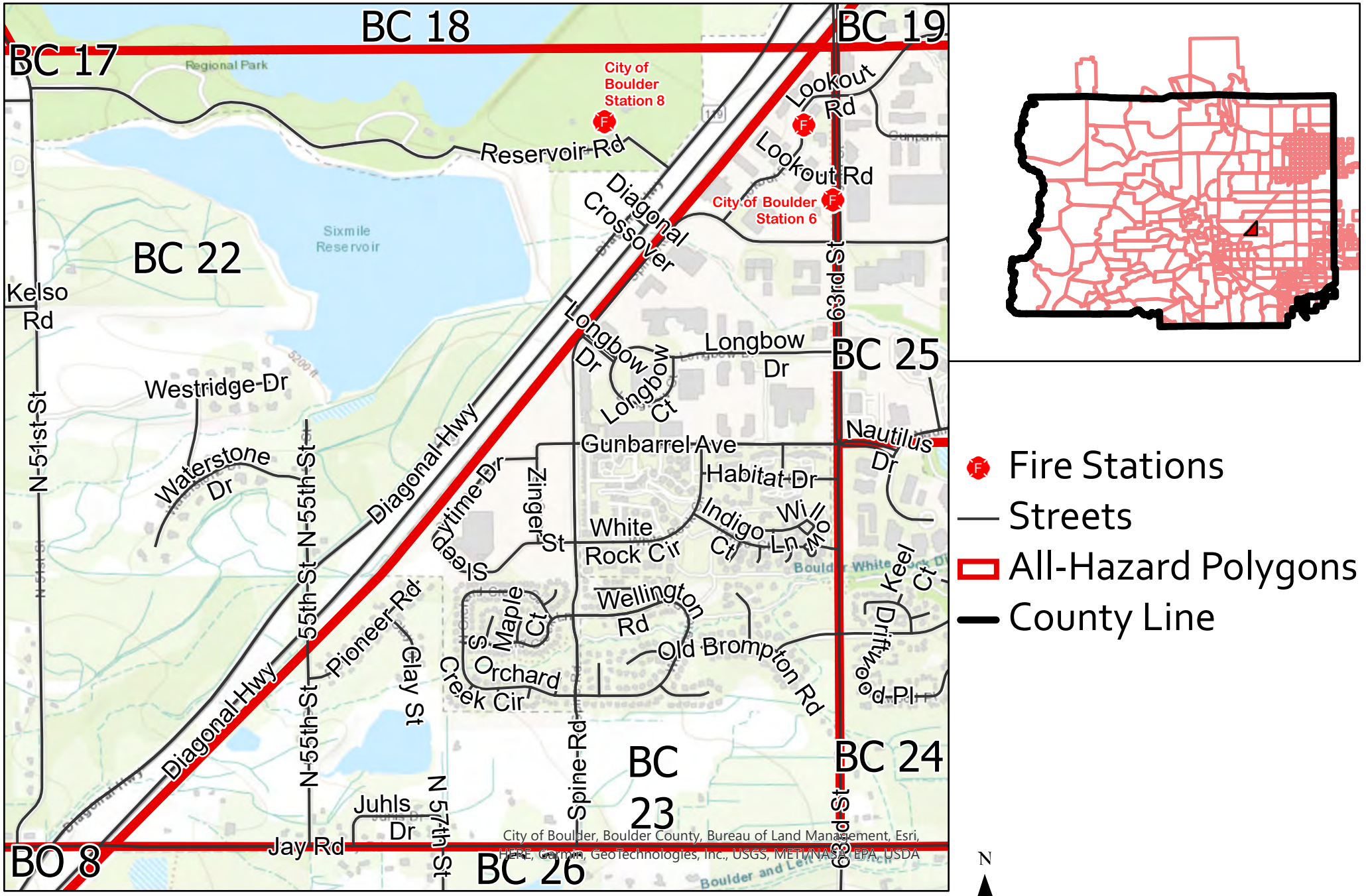

- Fire Stations
- Streets
- All-Hazard Polygons
- County Line

All-Hazard Emergency Notification Areas: August 2022

BC 24

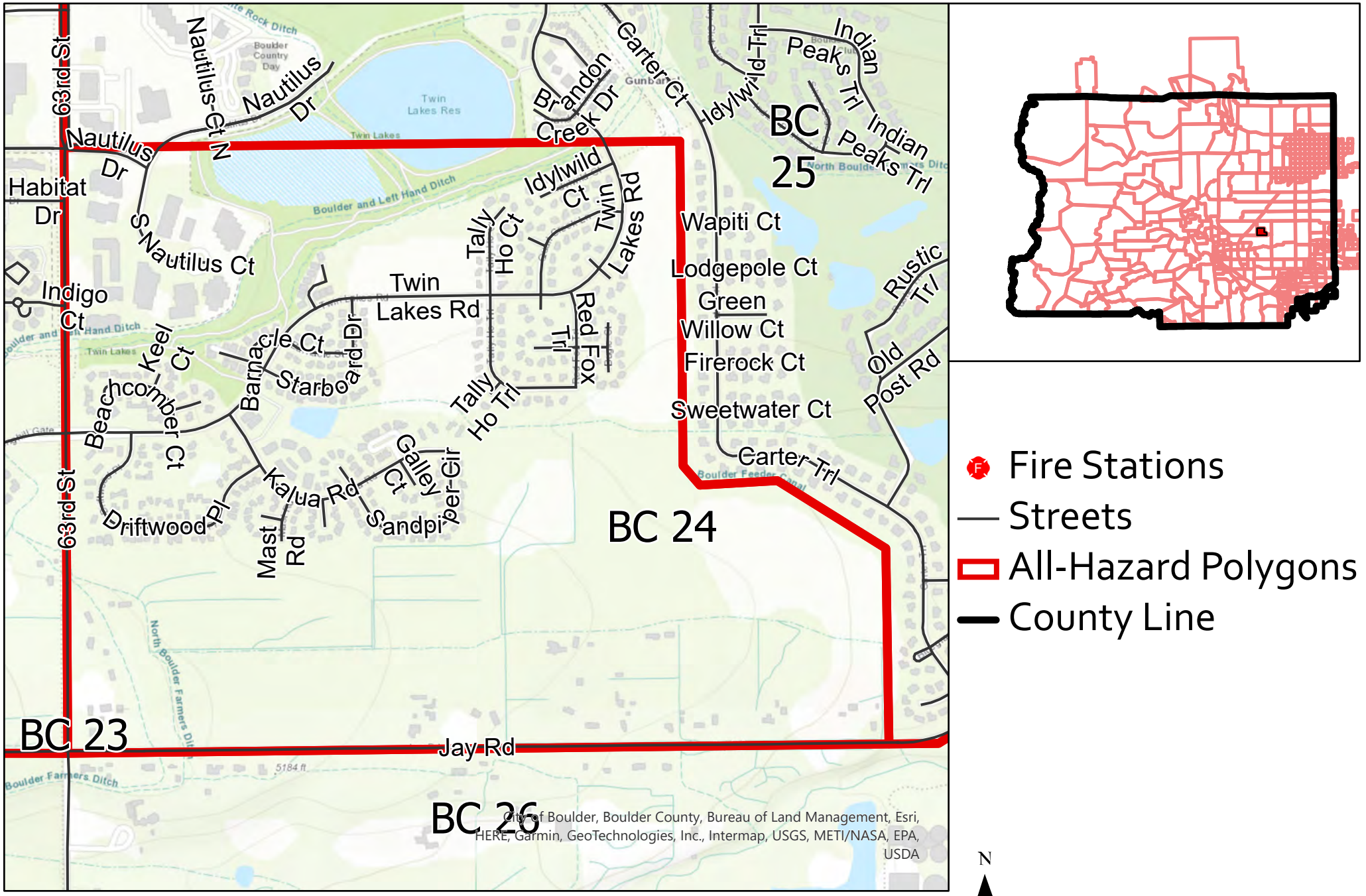

- Fire Stations
- Streets
- All-Hazard Polygons
- County Line

City of Boulder, Boulder County, Bureau of Land Management, Esri, HERE, Garmin, GeoTechnologies, Inc., Intermap, USGS, METI/NASA, EPA, USDA

N

0 0.5 1 Miles

All-Hazard Emergency Notification Areas: August 2022

BC 25

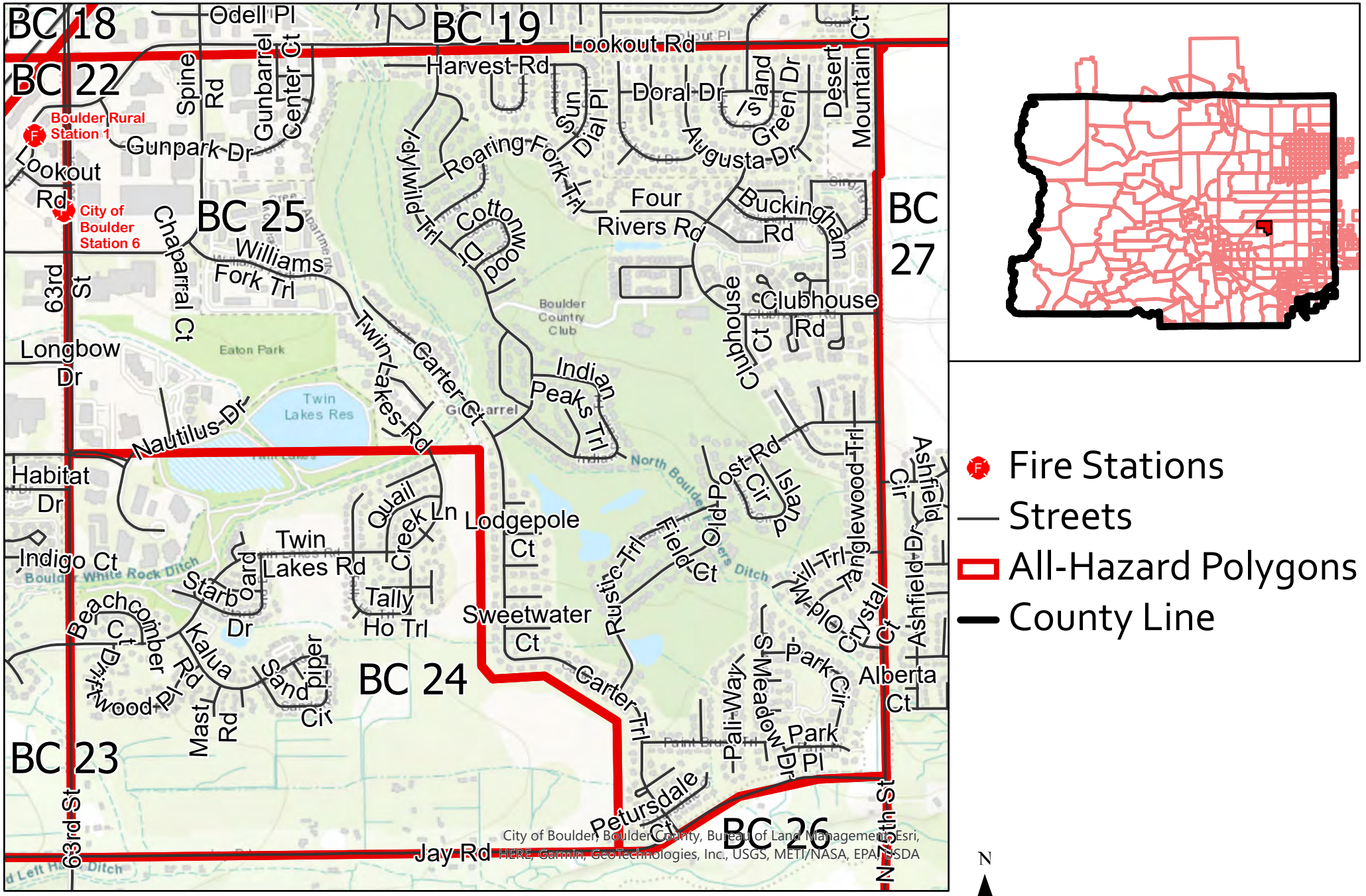

All-Hazard Emergency Notification Areas: August 2022

BC 26

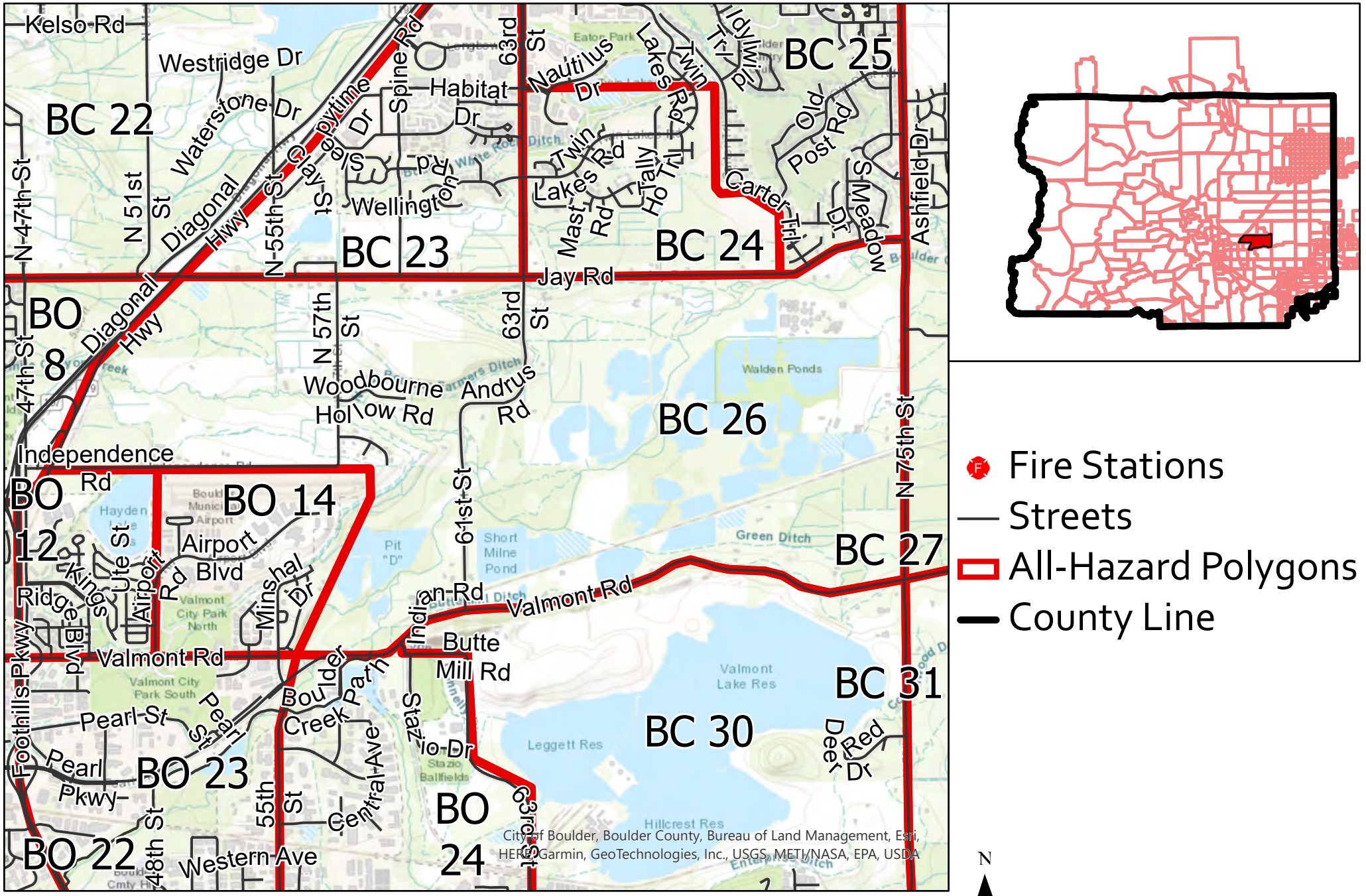

- Fire Stations
- Streets
- All-Hazard Polygons
- County Line

N

0 1.5 3 Miles

All-Hazard Emergency Notification Areas: August 2022

BC 27

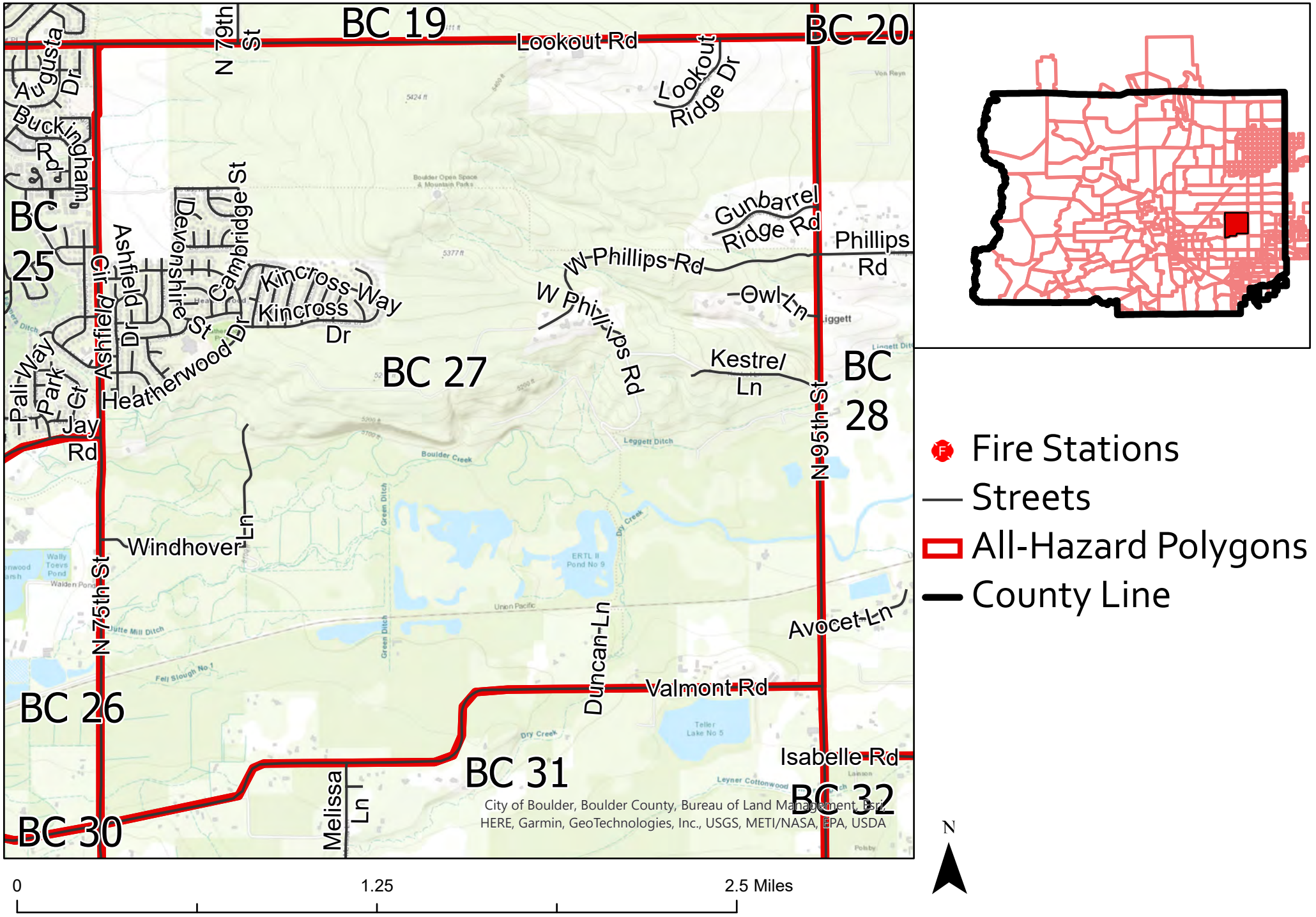

City of Boulder, Boulder County, Bureau of Land Management, Esri, HERE, Garmin, GeoTechnologies, Inc., USGS, METI/NASA, EPA, USDA

All-Hazard Emergency Notification Areas: August 2022

BC 28

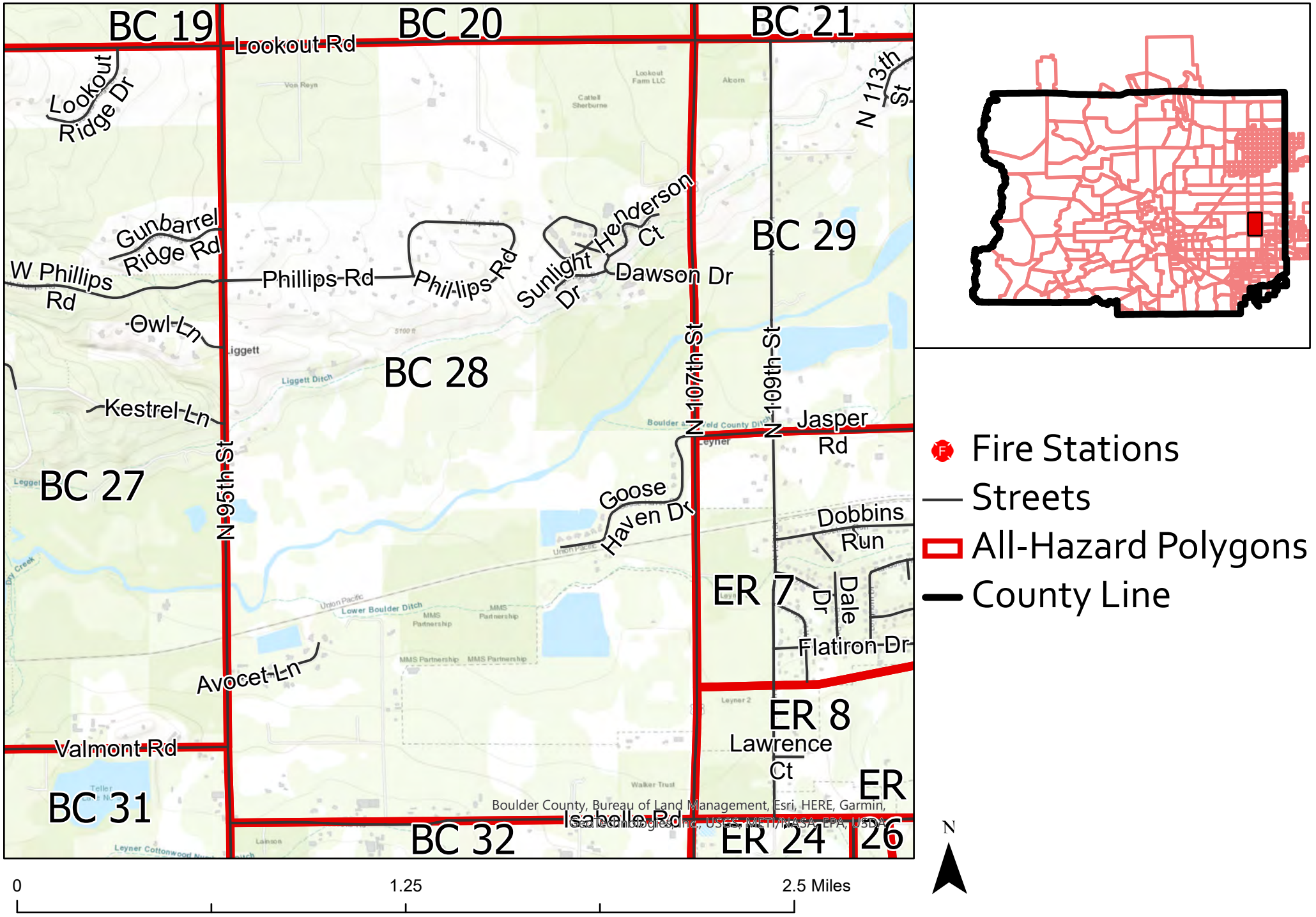

All-Hazard Emergency Notification Areas:
August 2022

BC 29

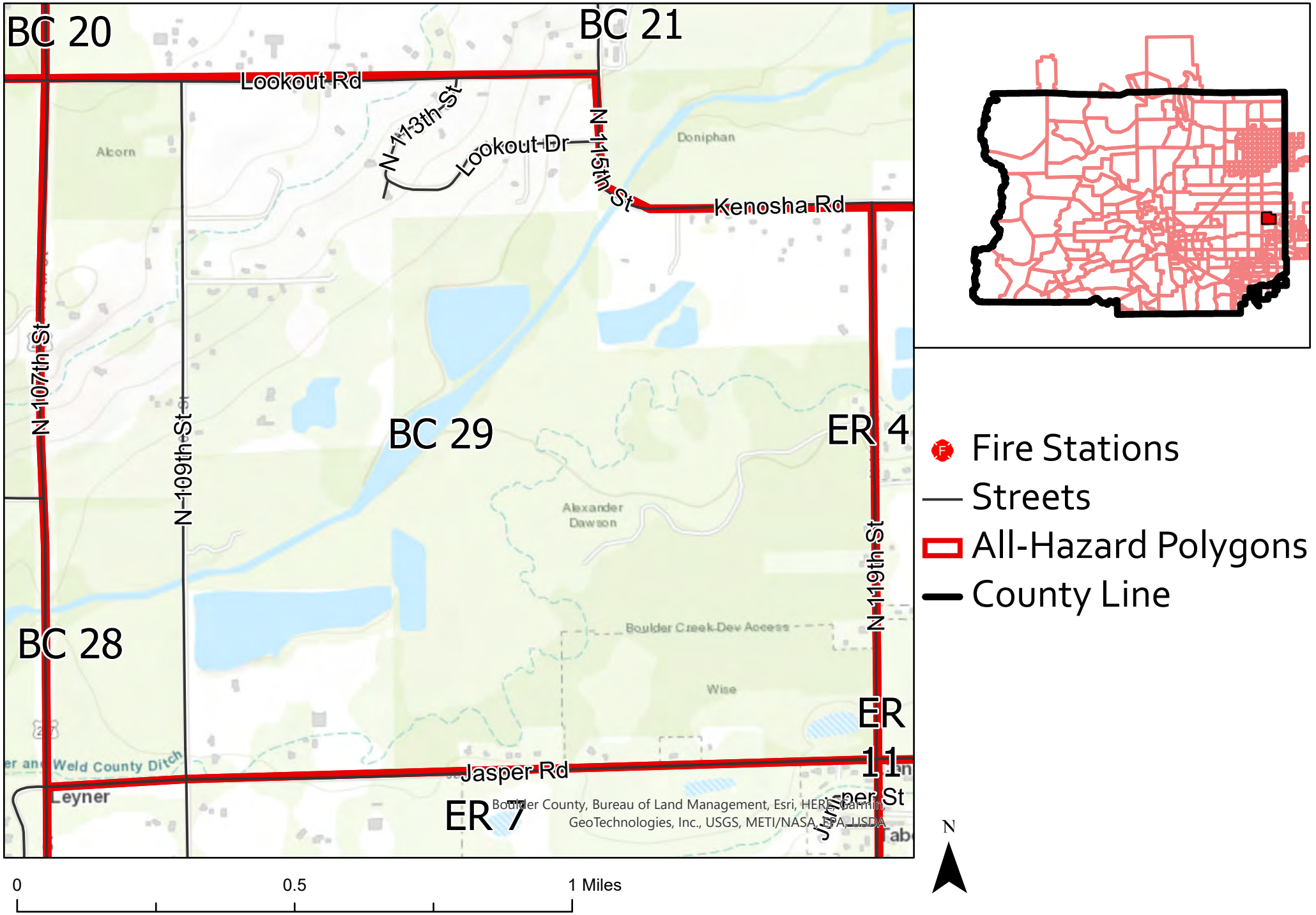

- Fire Stations
- Streets
- All-Hazard Polygons
- County Line

All-Hazard Emergency Notification Areas: August 2022

BC 30

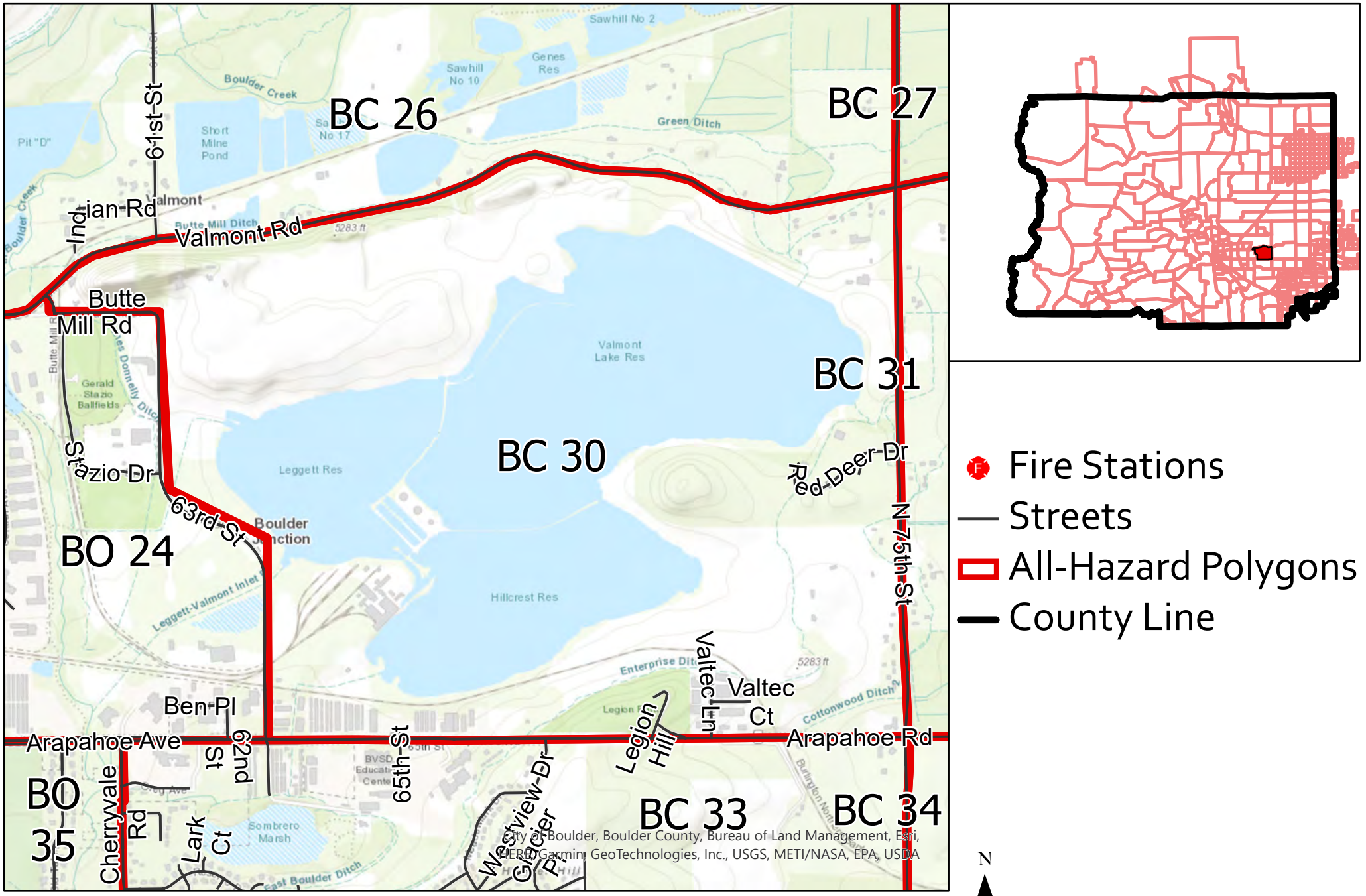

All-Hazard Emergency Notification Areas: August 2022

BC 31

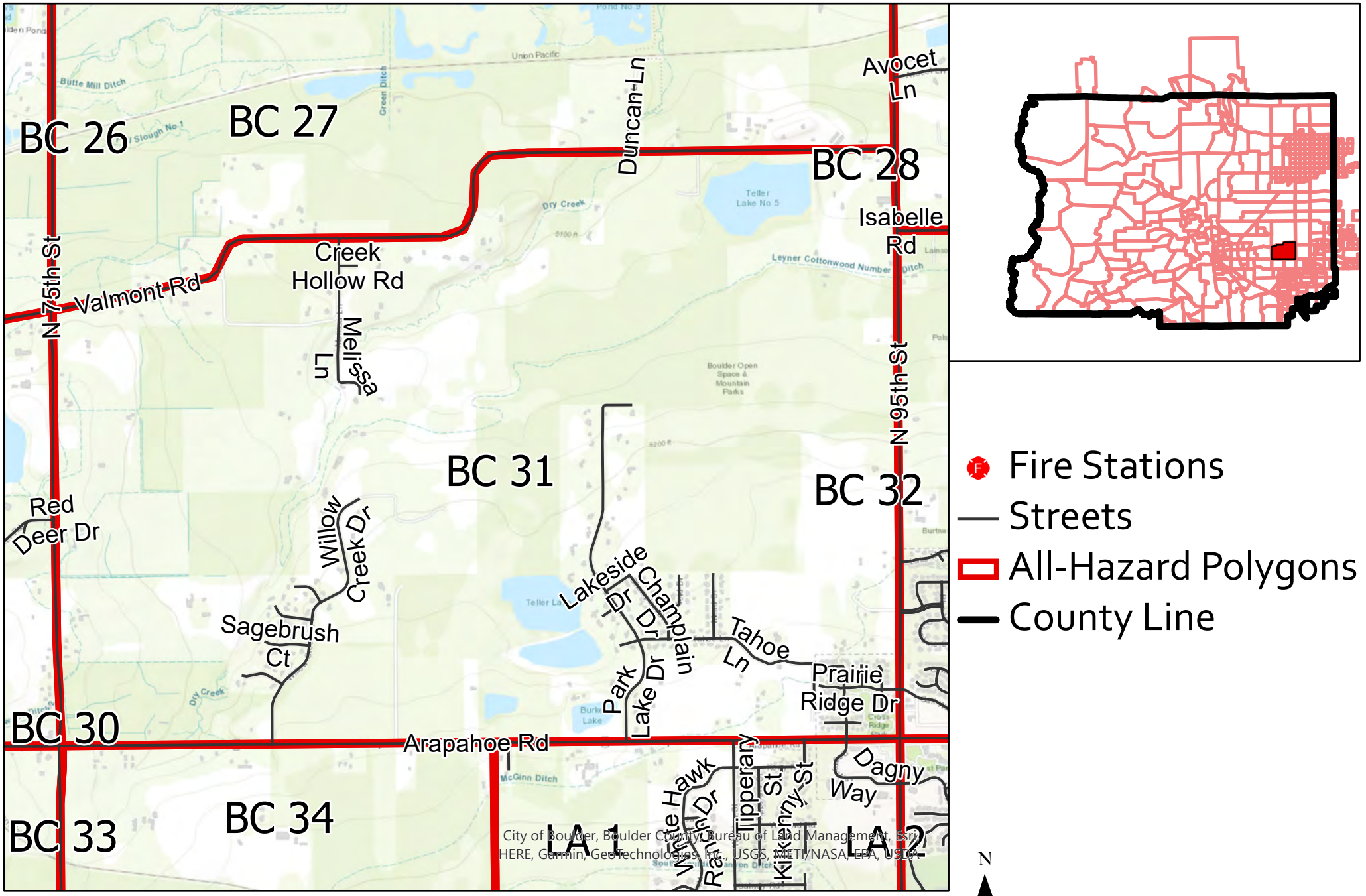

All-Hazard Emergency Notification Areas: August 2022

BC 32

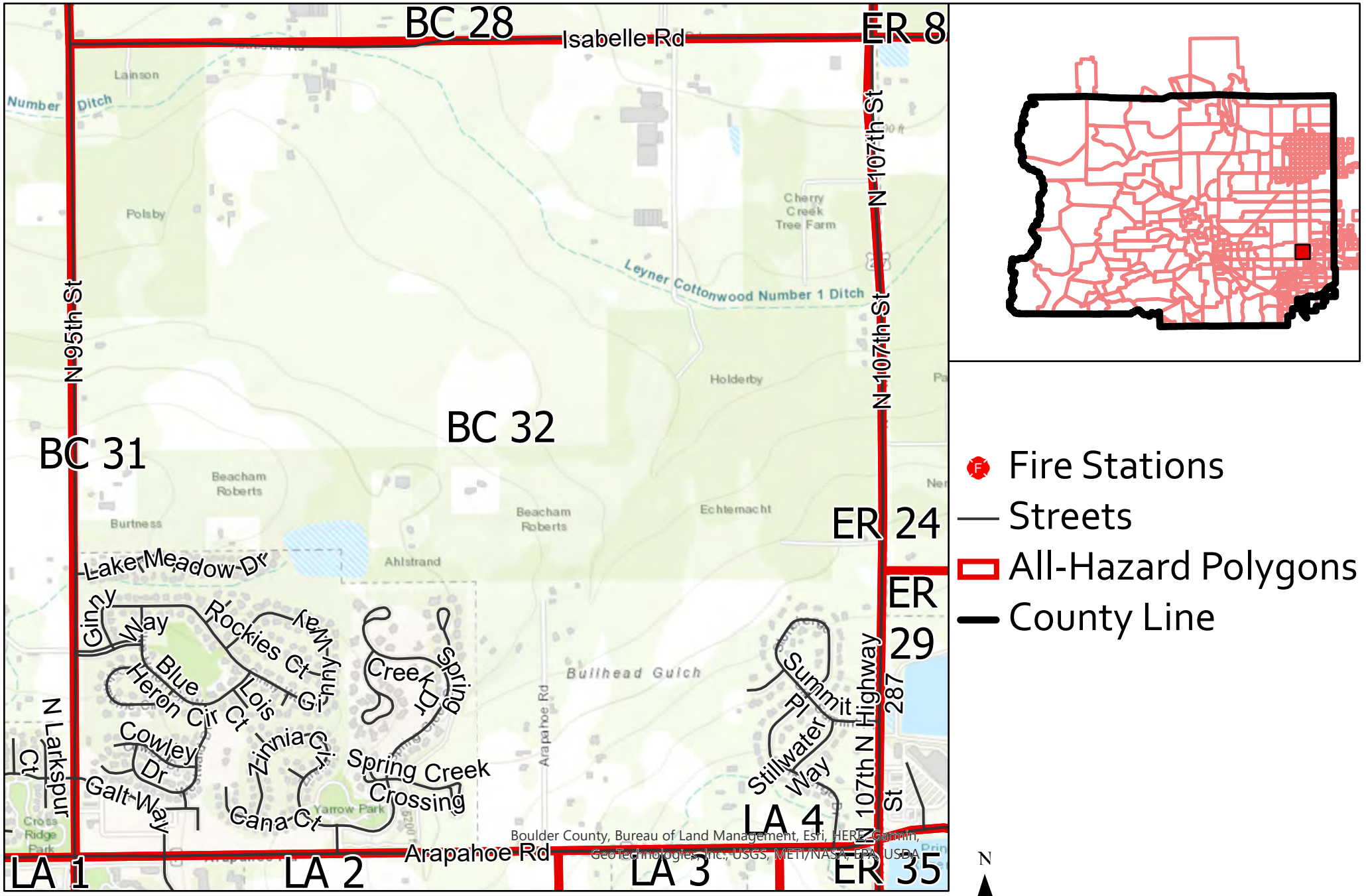

All-Hazard Emergency Notification Areas:
August 2022

BC 33

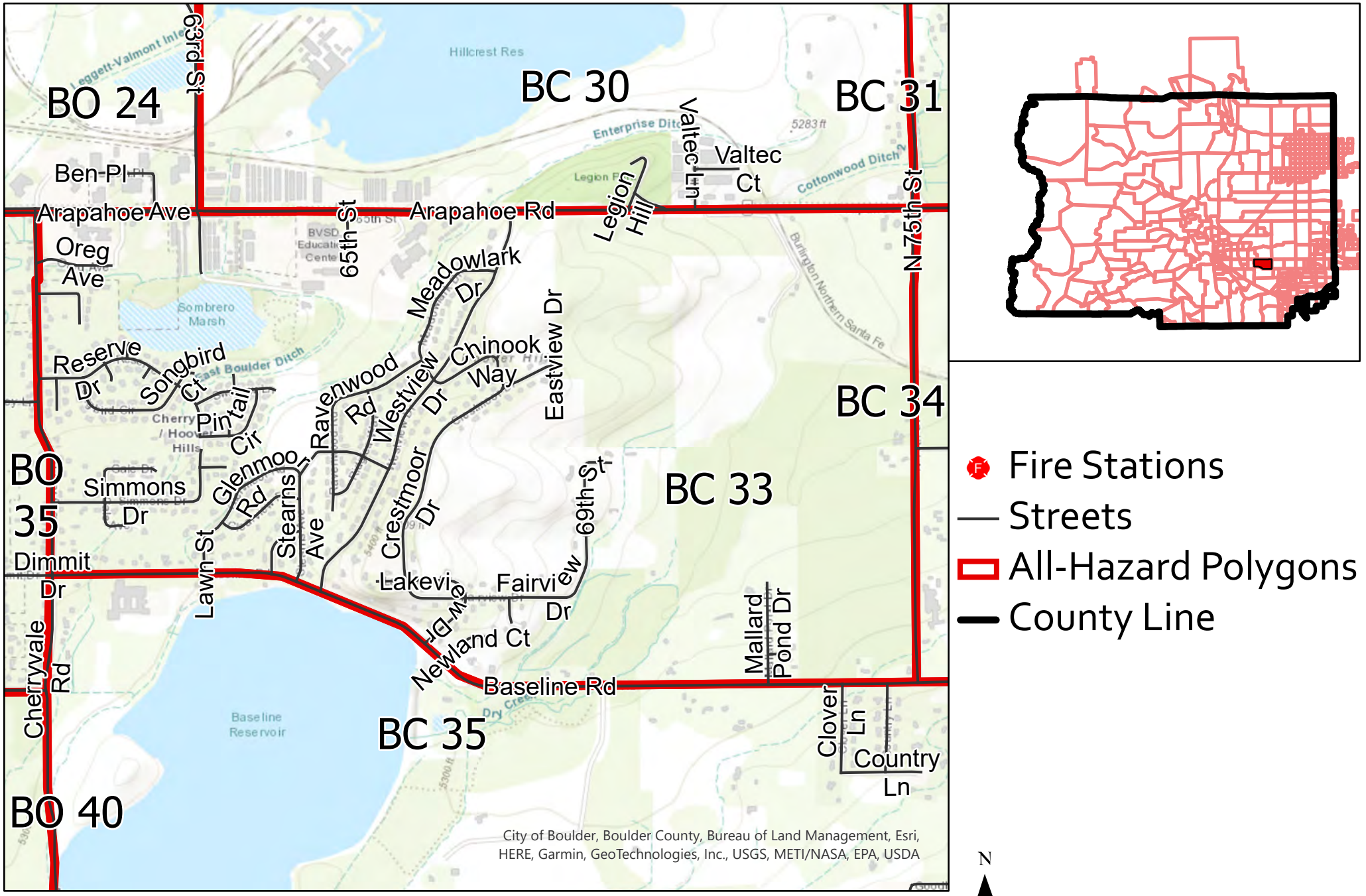

Fire Stations

Streets

All-Hazard Polygons

County Line

N

0 0.75 1.5 Miles

All-Hazard Emergency Notification Areas:
August 2022

BC 34

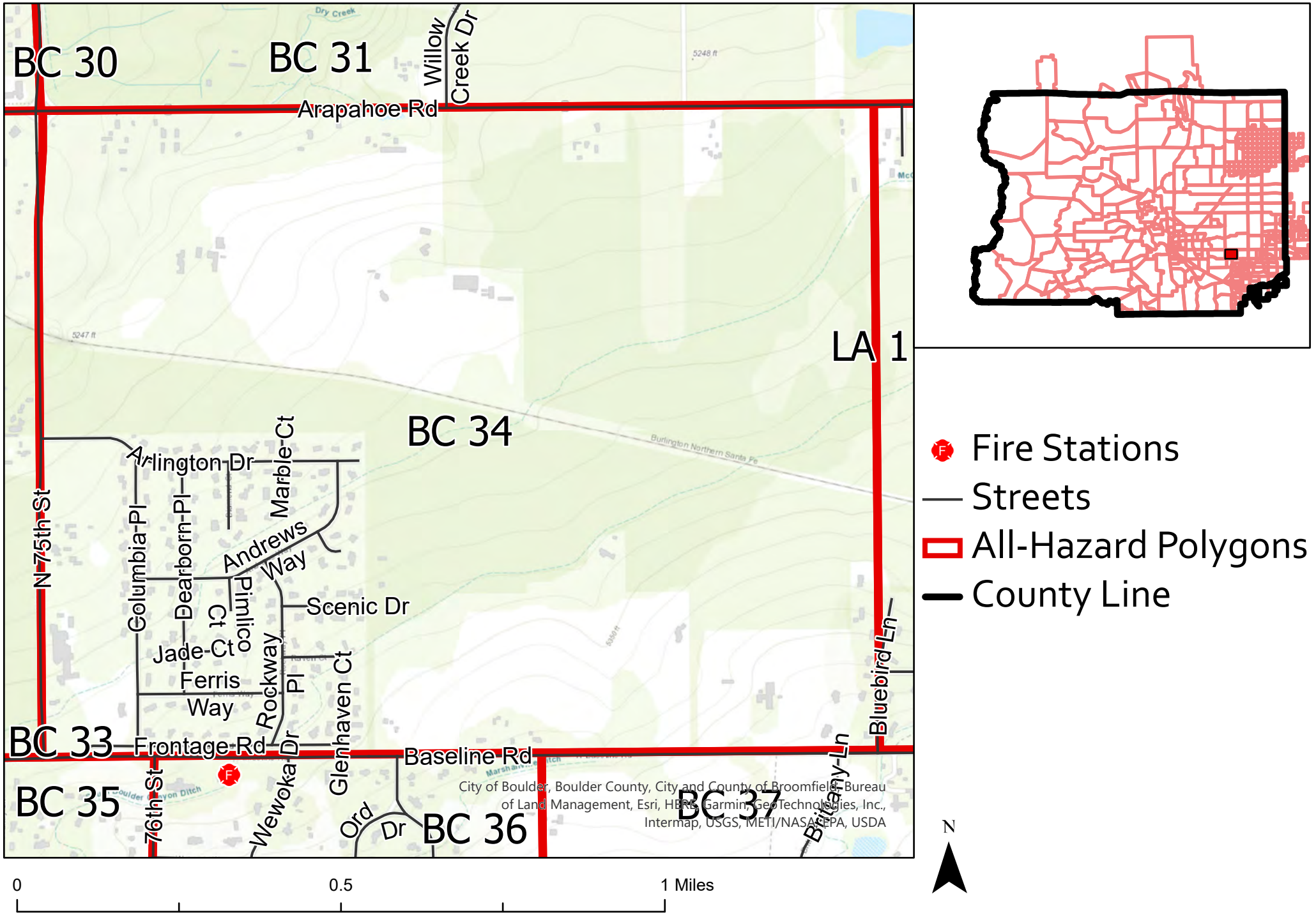

All-Hazard Emergency Notification Areas: August 2022

BC 35

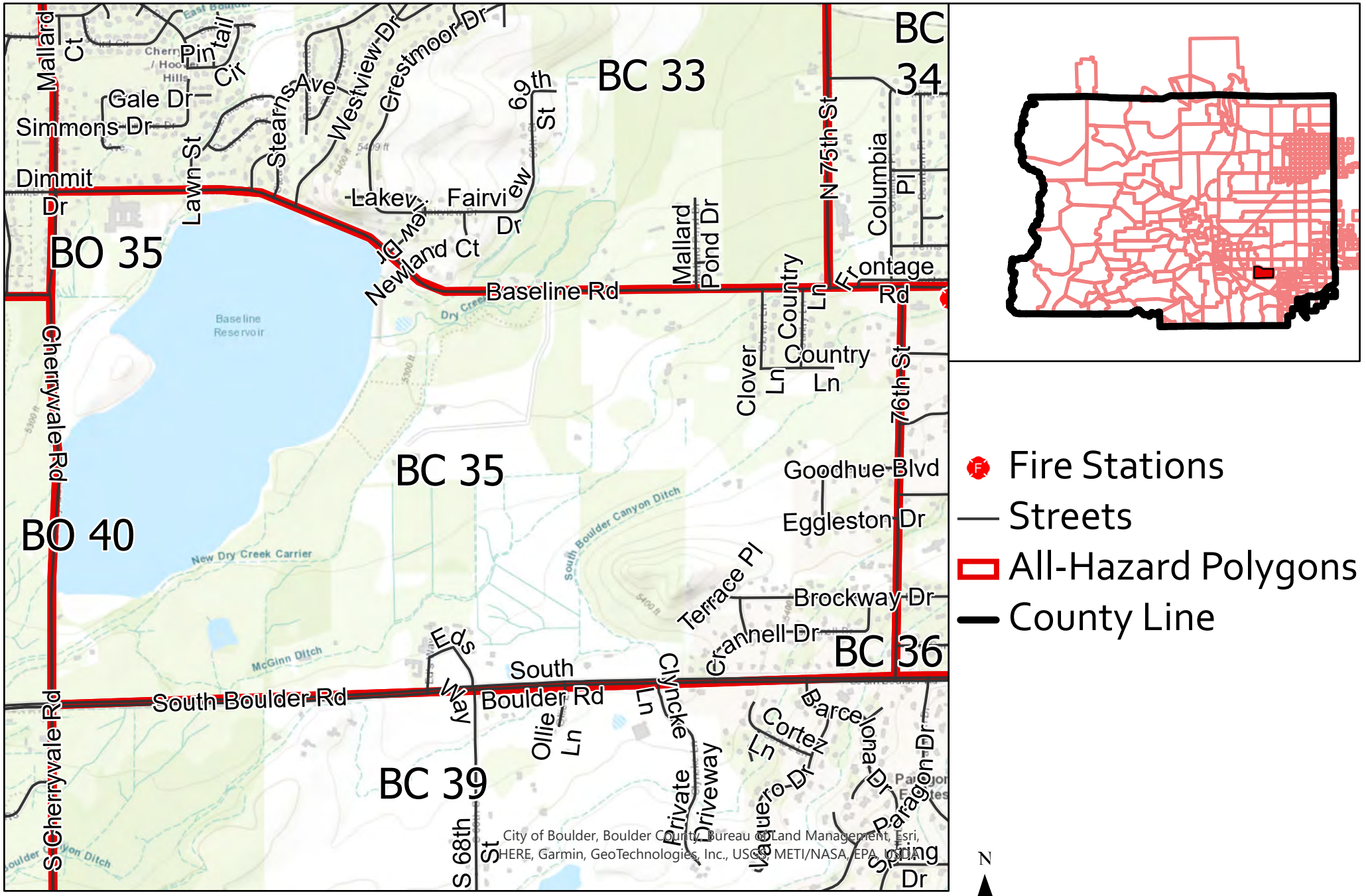

All-Hazard Emergency Notification Areas: August 2022

BC 36

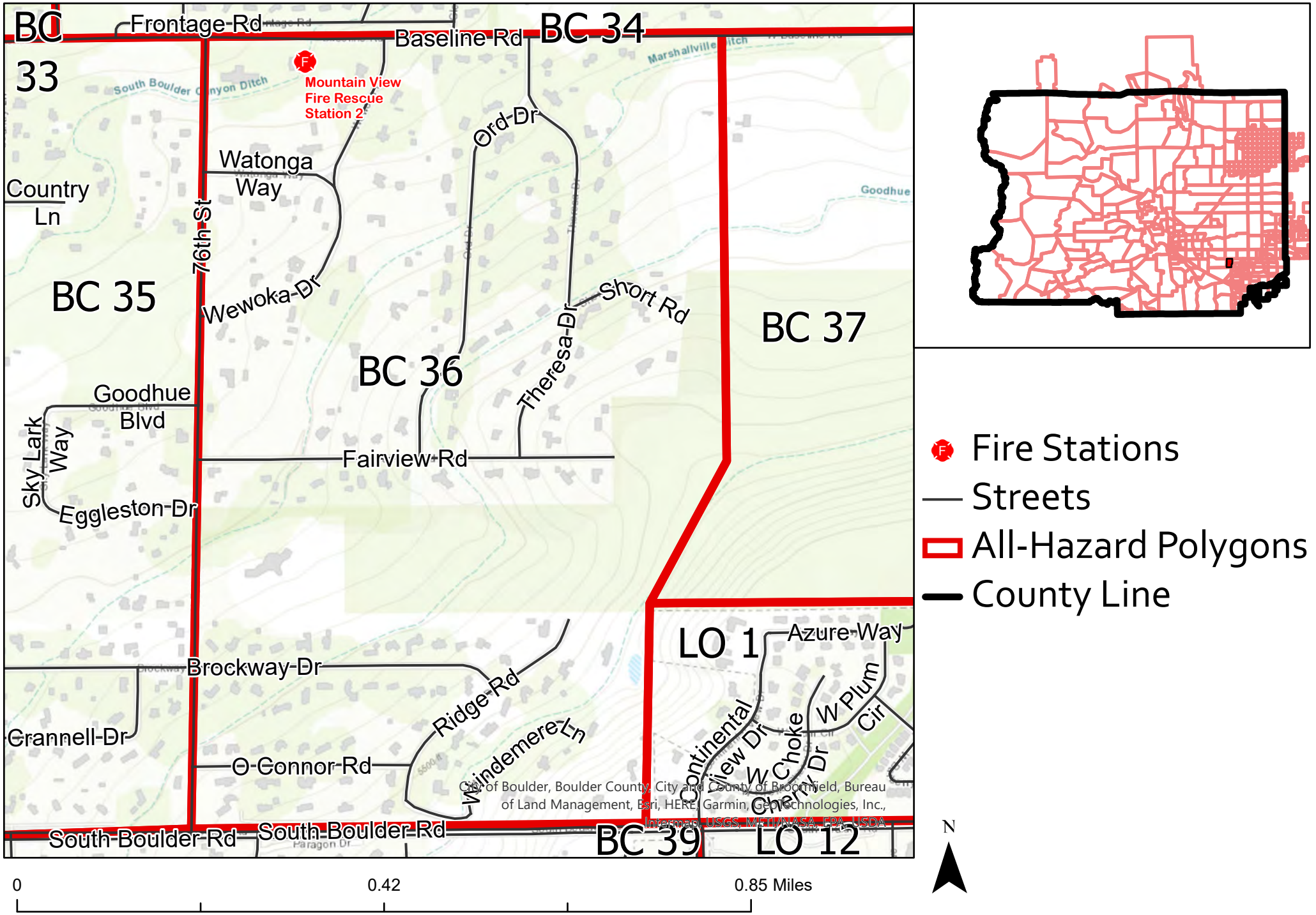

All-Hazard Emergency Notification Areas: August 2022

BC 37

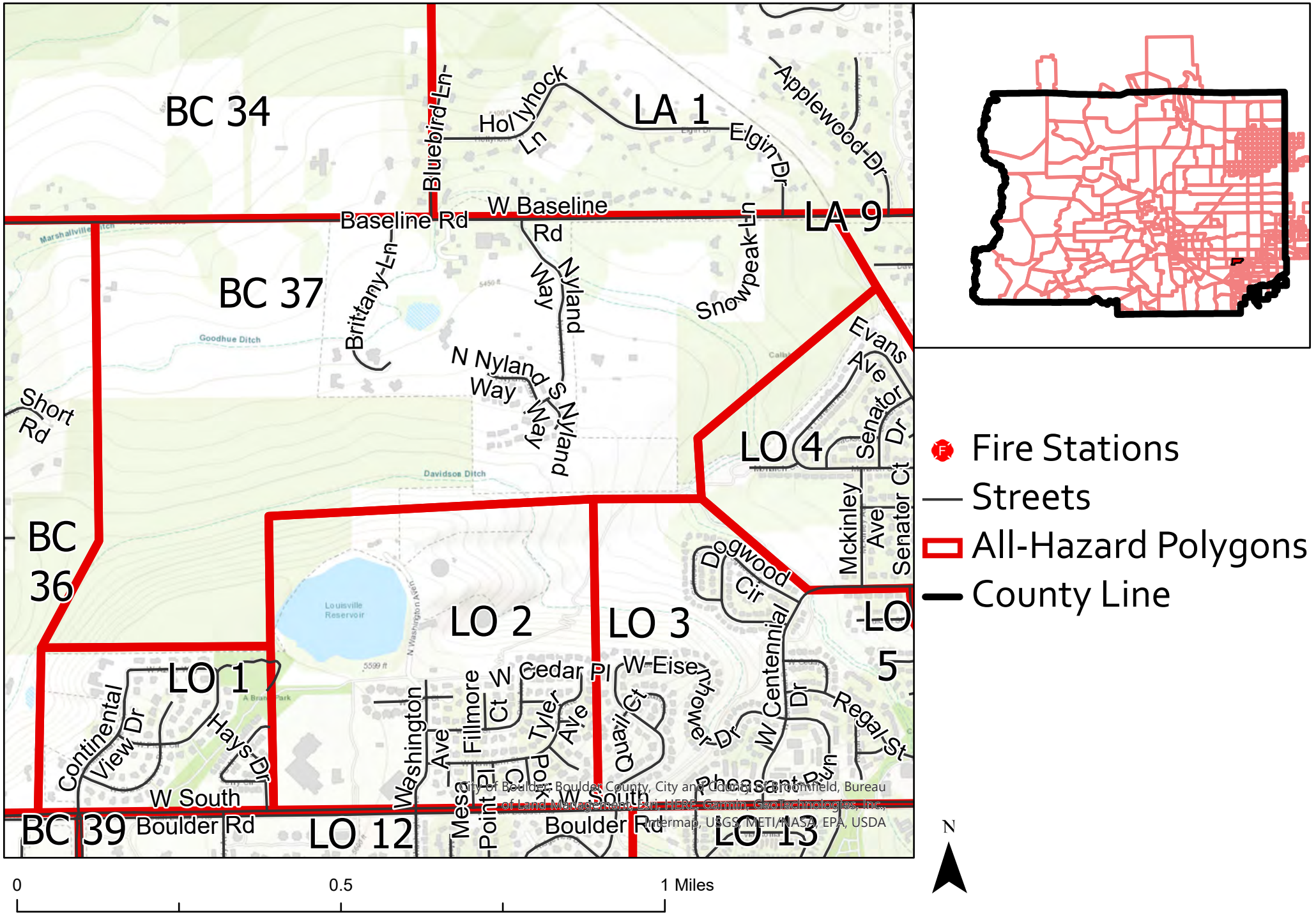

City of Boulder, Boulder County, City and County of Broomfield, Bureau of Land Management, Esri, HERE, Garmin, Geotechnologies, Inc., Intermap, USGS, METI/NASA, EPA, USDA

All-Hazard Emergency Notification Areas: August 2022

BC 38

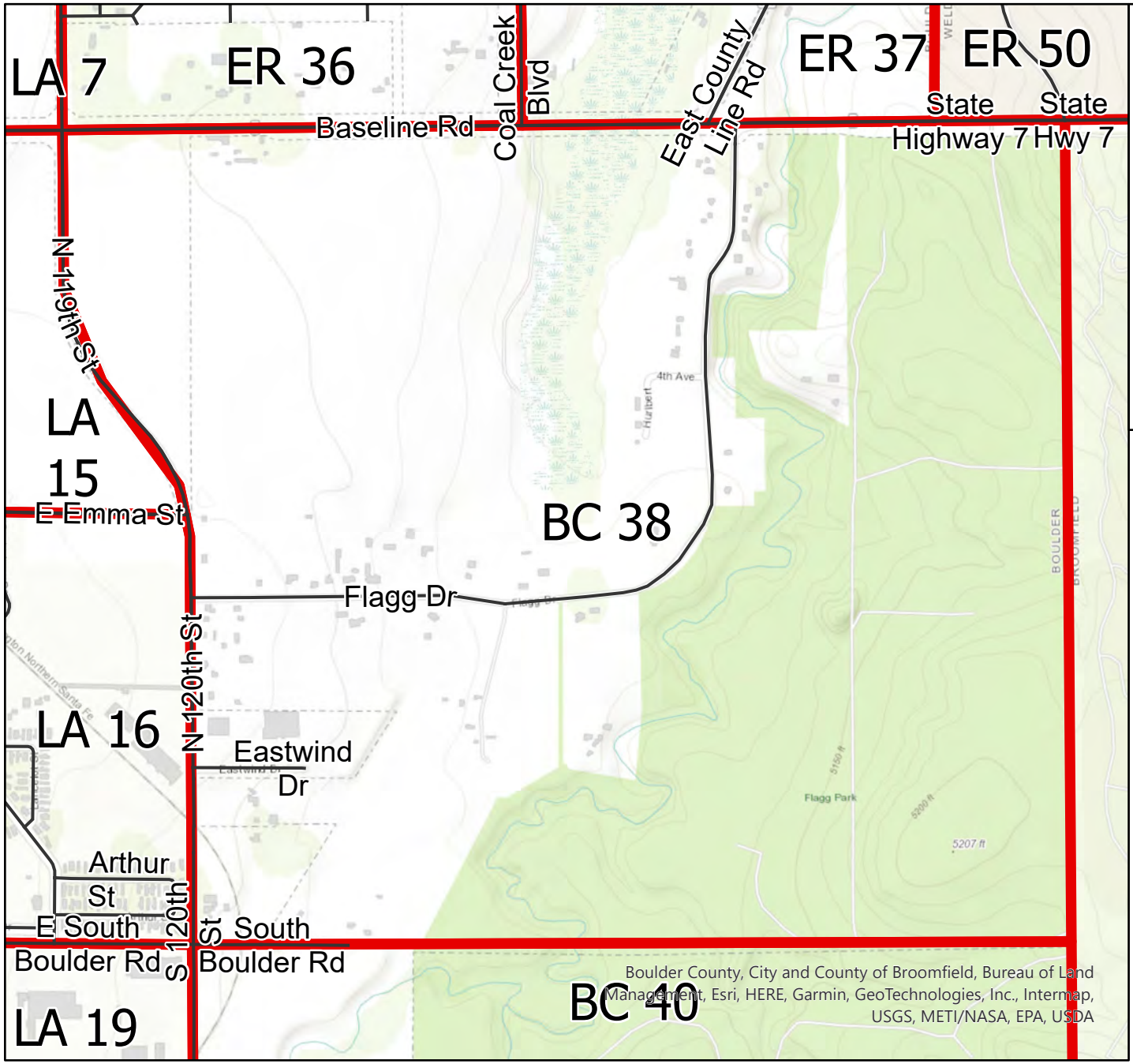

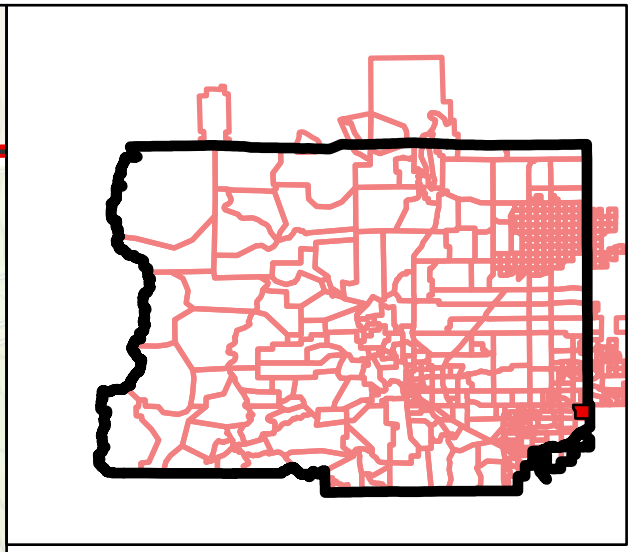

- Fire Stations
- Streets
- All-Hazard Polygons
- County Line

N

0 0.5 1 Miles

All-Hazard Emergency Notification Areas: August 2022

BC 39

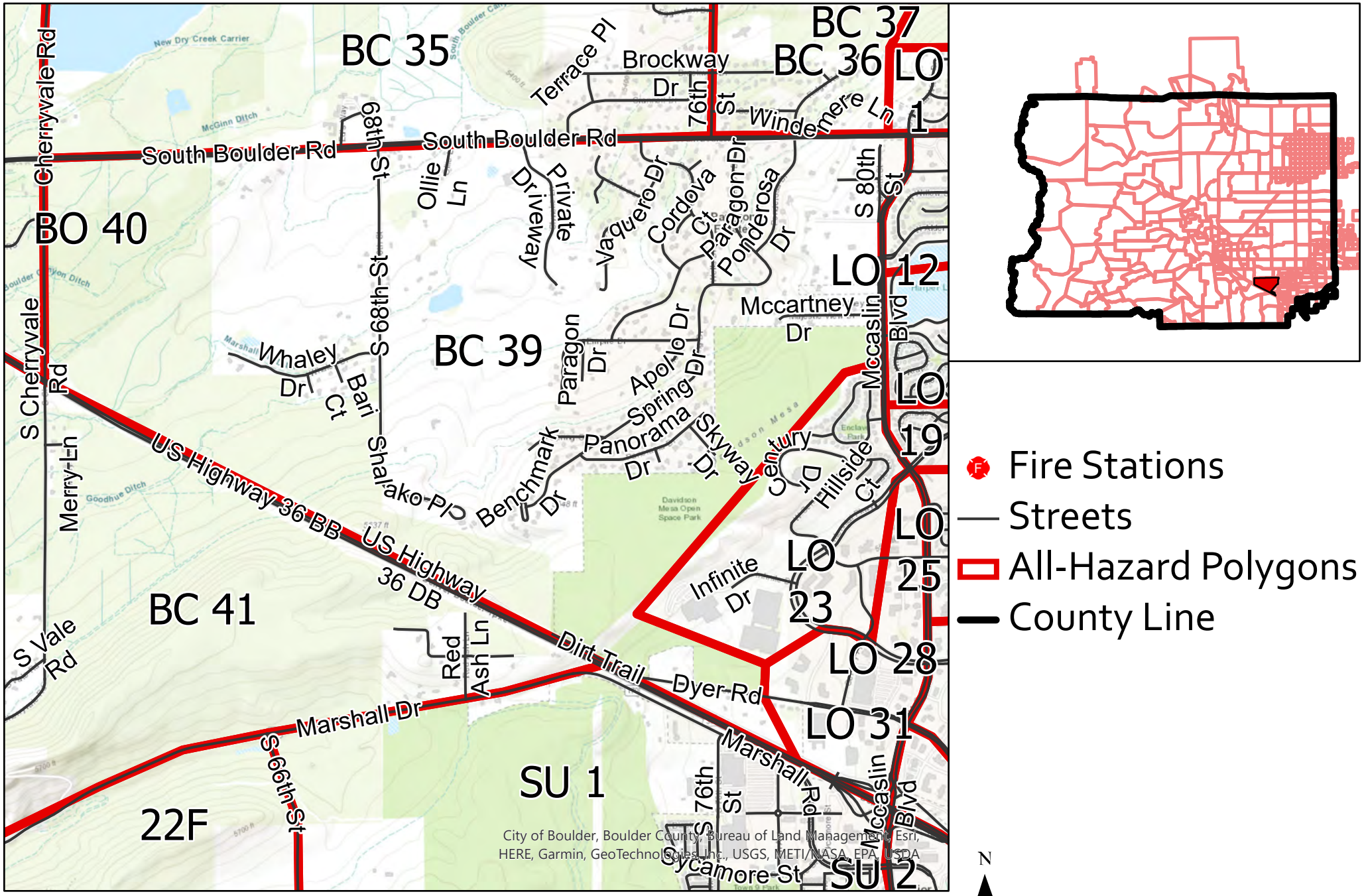

All-Hazard Emergency Notification Areas: August 2022

BC 40

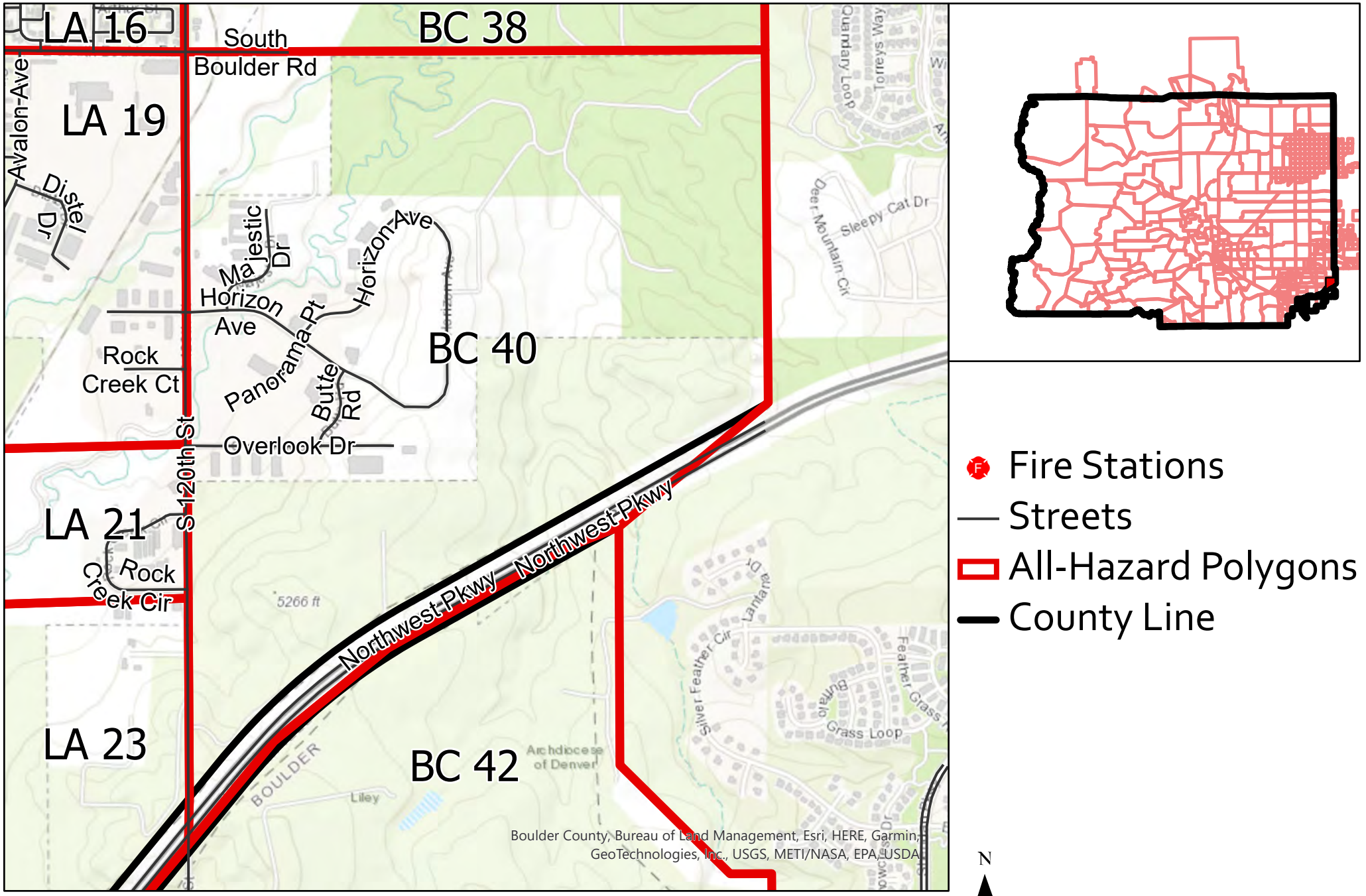

All-Hazard Emergency Notification Areas: August 2022

BC 41

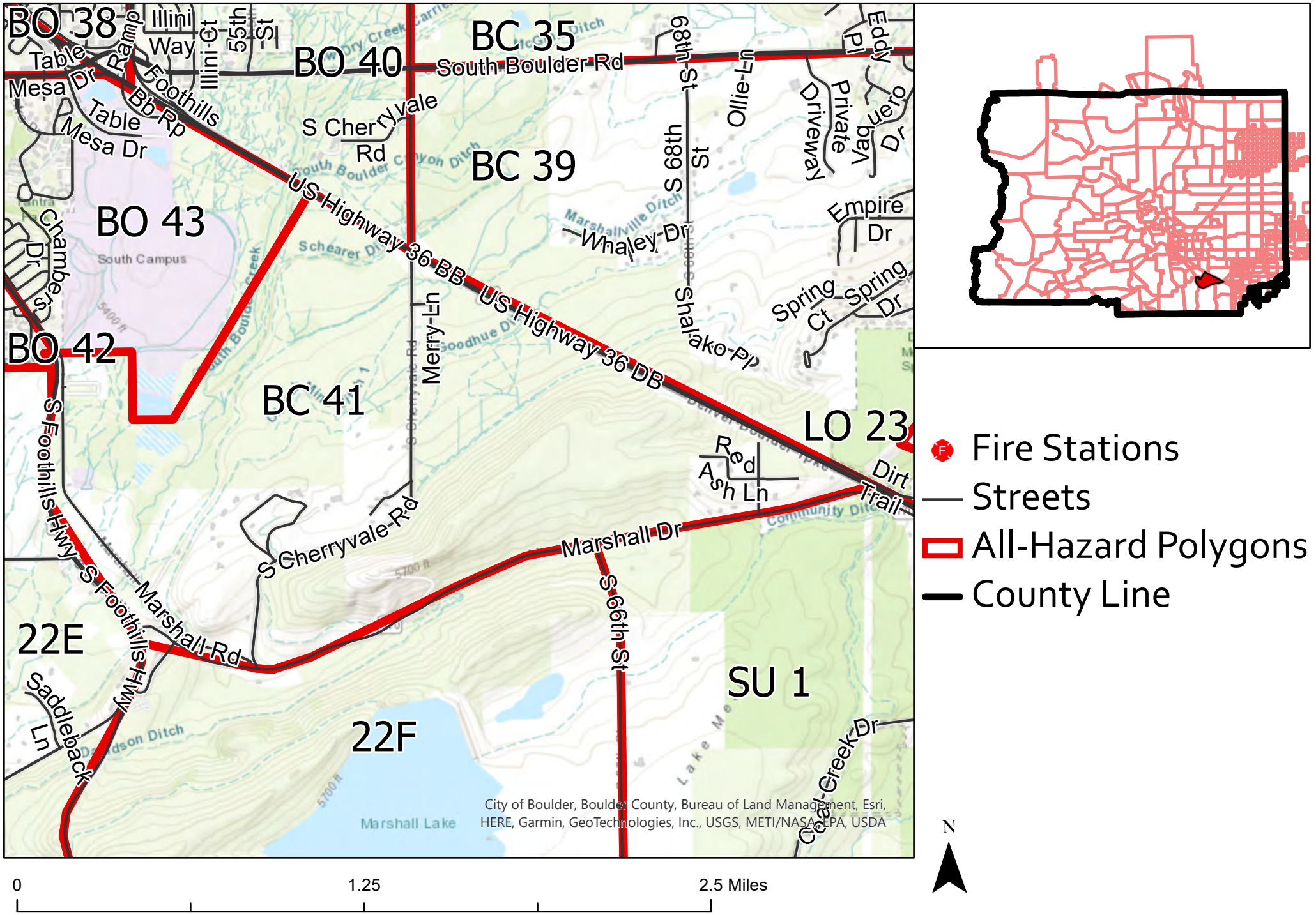

All-Hazard Emergency Notification Areas: August 2022

BC 42

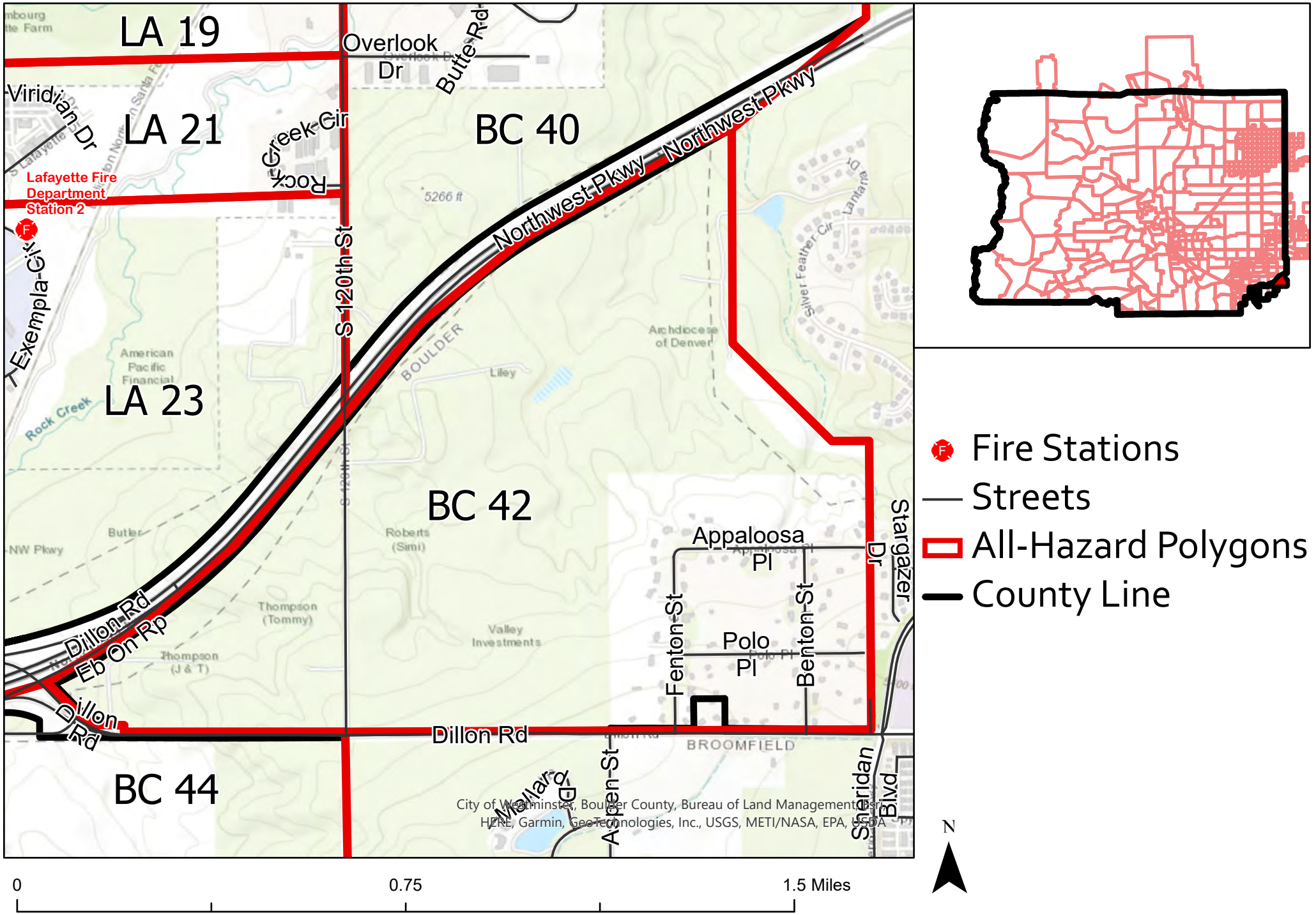

- Fire Stations
- Streets
- All-Hazard Polygons
- County Line

All-Hazard Emergency Notification Areas: August 2022

BC 43

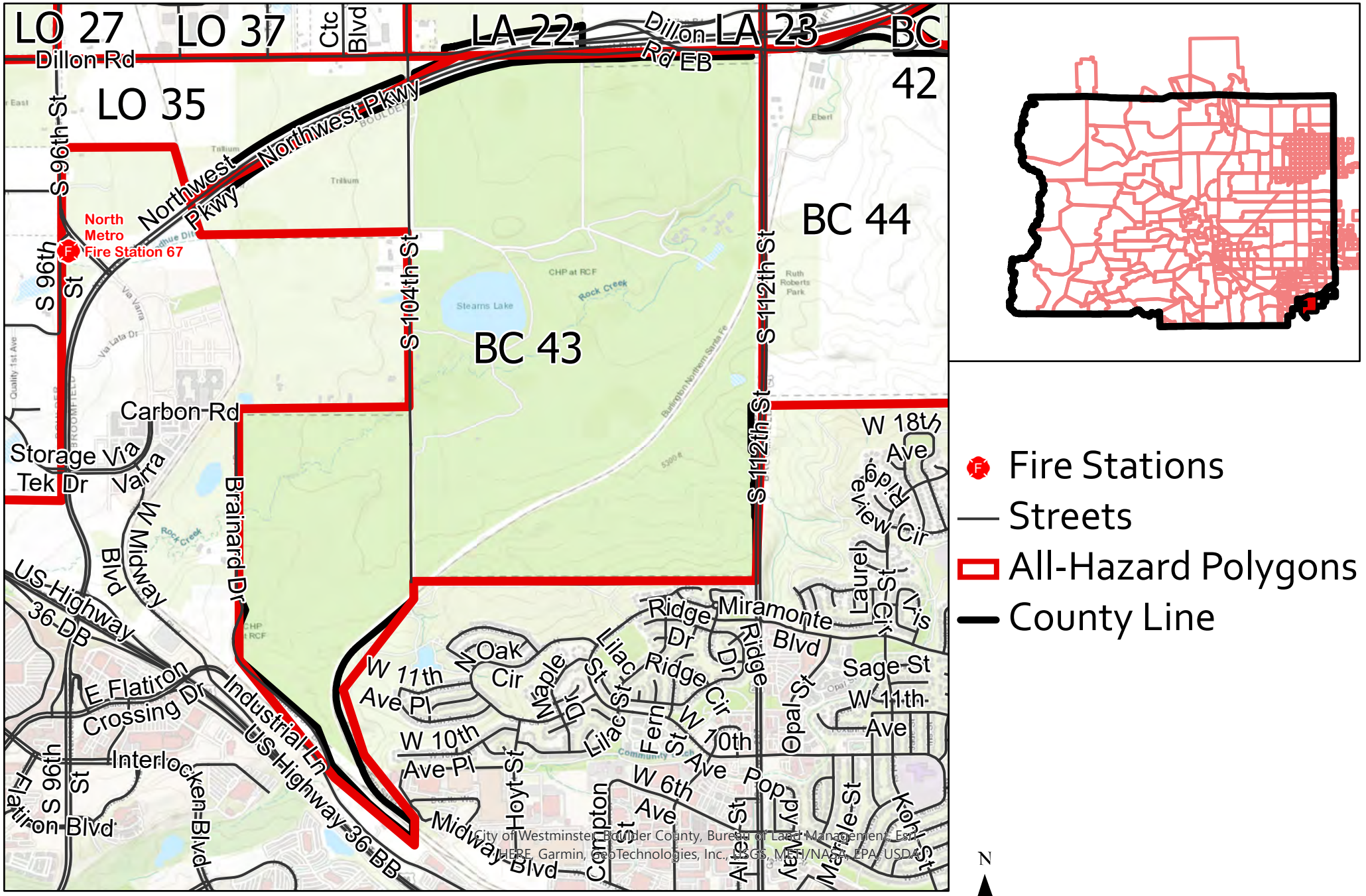

- Fire Stations
- Streets
- All-Hazard Polygons
- County Line

All-Hazard Emergency Notification Areas: August 2022

BC 44

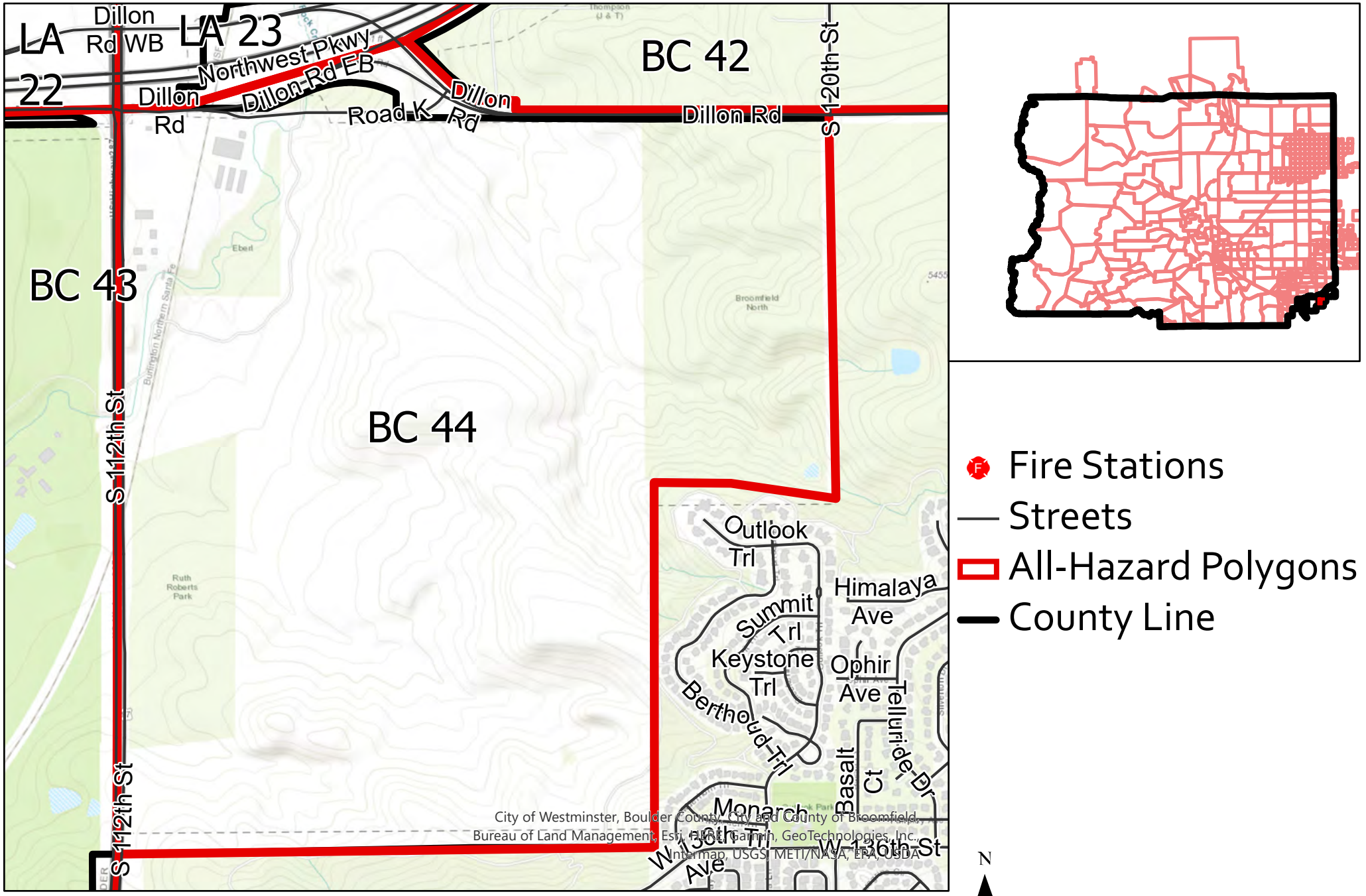

- Fire Stations
- Streets
- All-Hazard Polygons
- County Line

All-Hazard Emergency Notification Areas: August 2022

BO 1

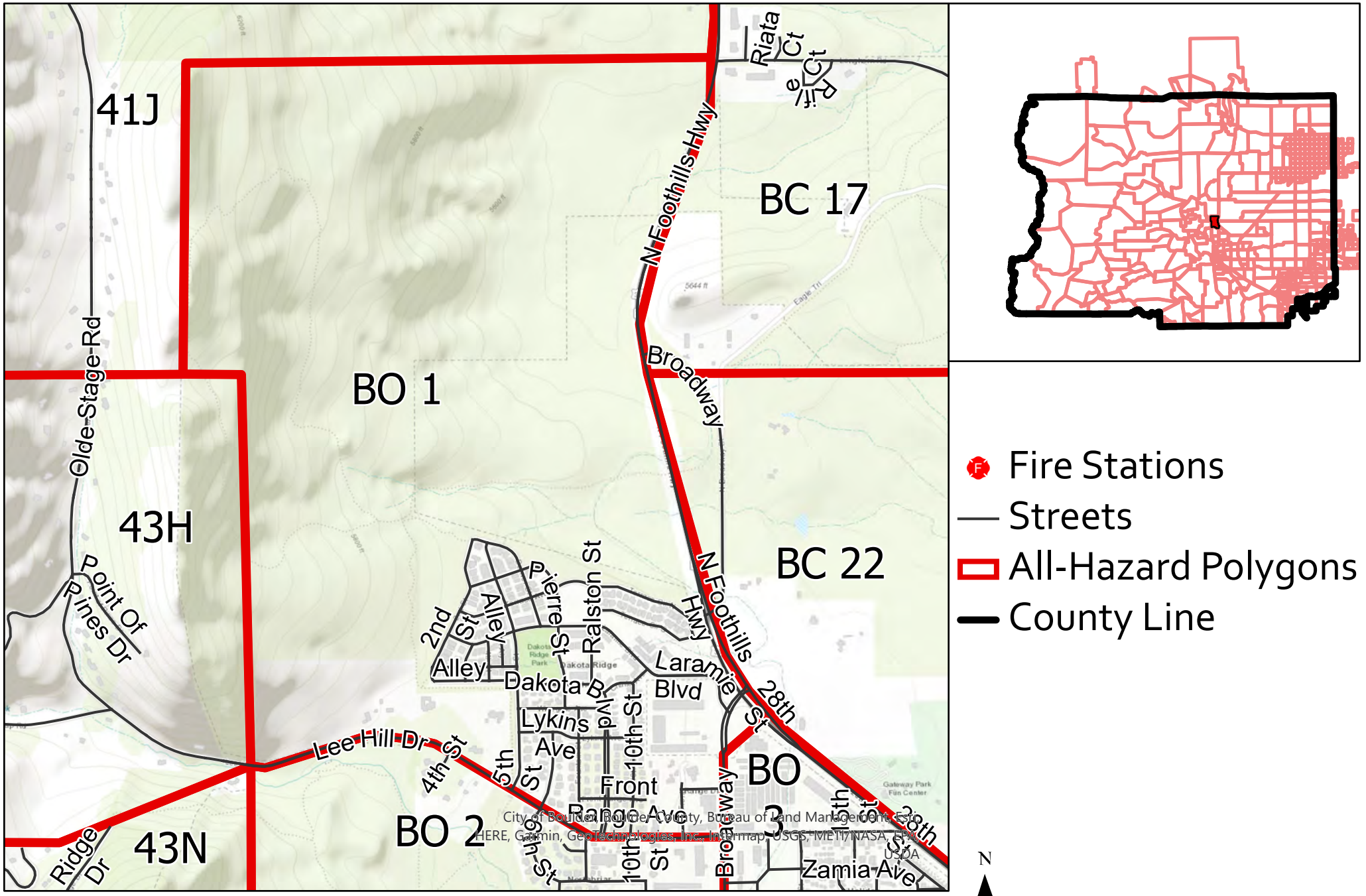

All-Hazard Emergency Notification Areas: August 2022

BO 2

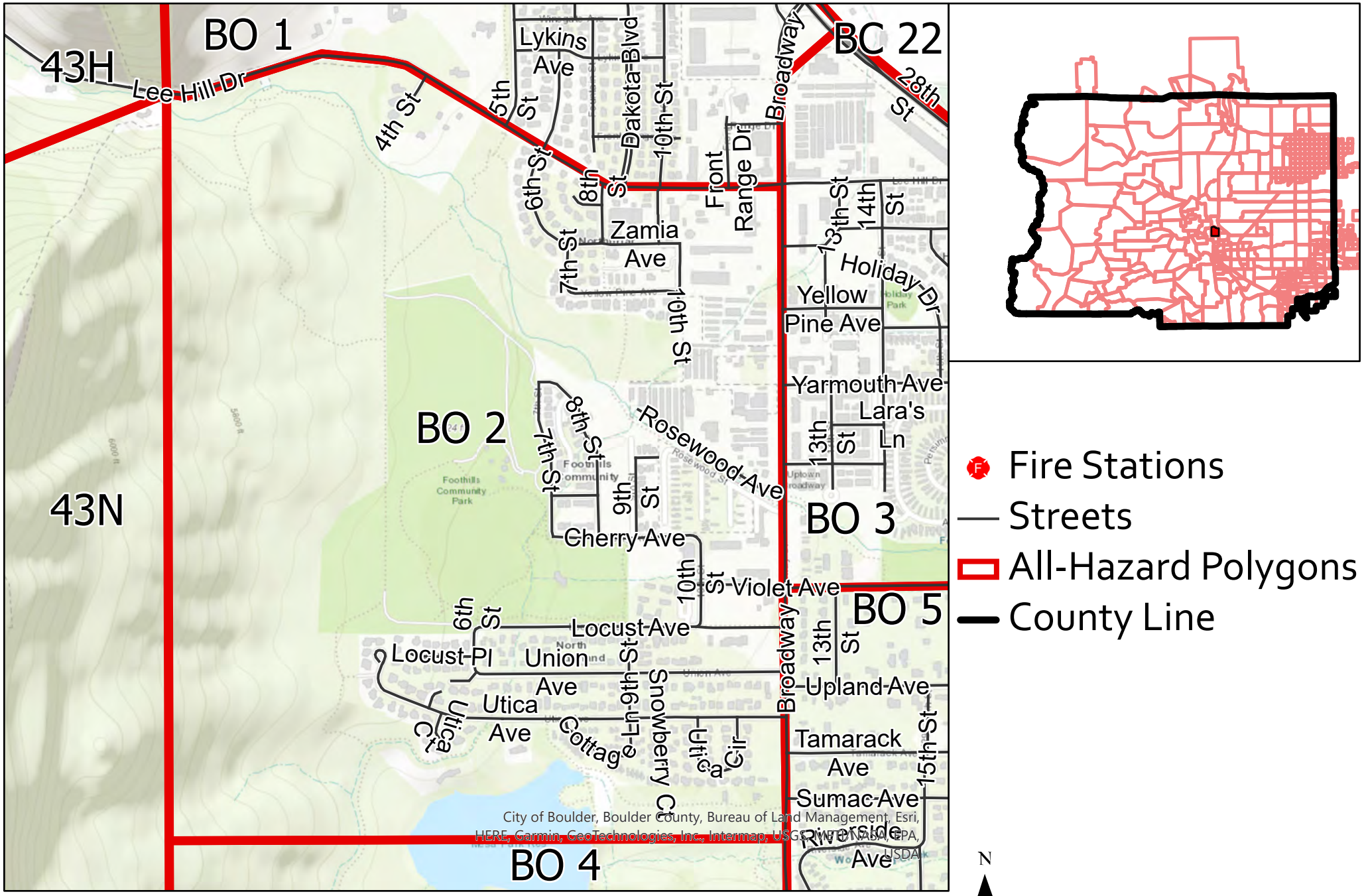

All-Hazard Emergency Notification Areas: August 2022

BO 3

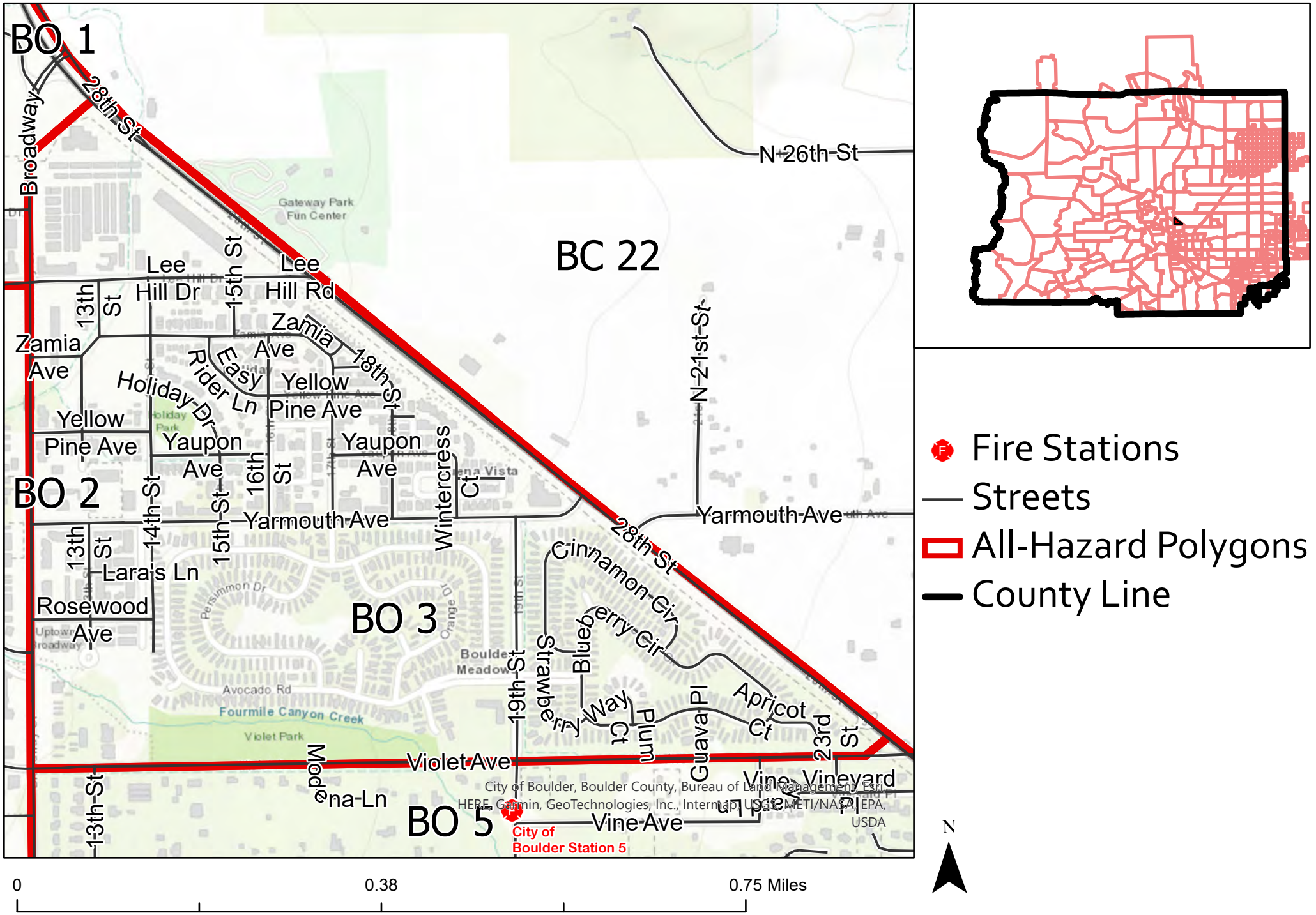

All-Hazard Emergency Notification Areas: August 2022

BO 4

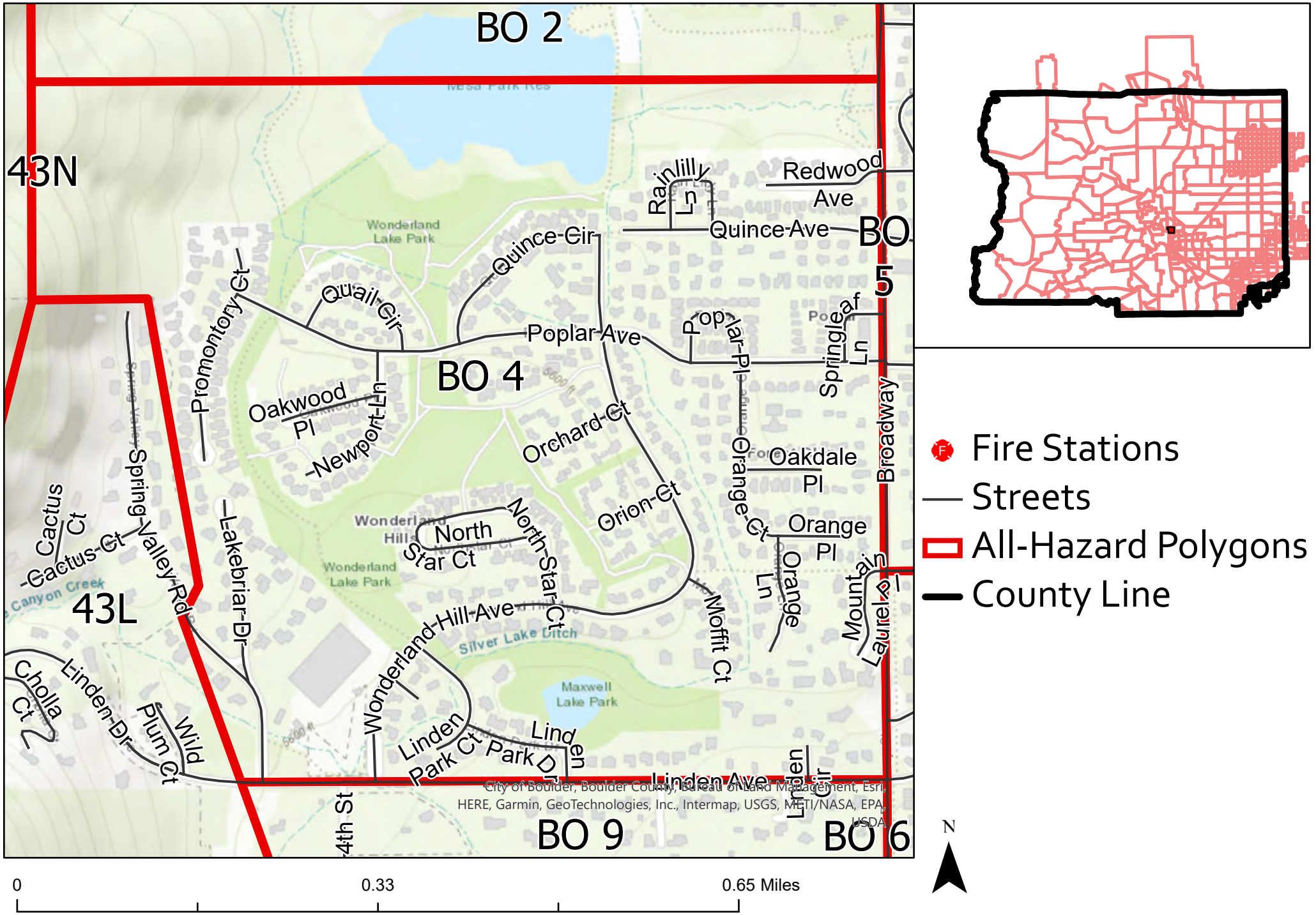

All-Hazard Emergency Notification Areas: August 2022

BO 5

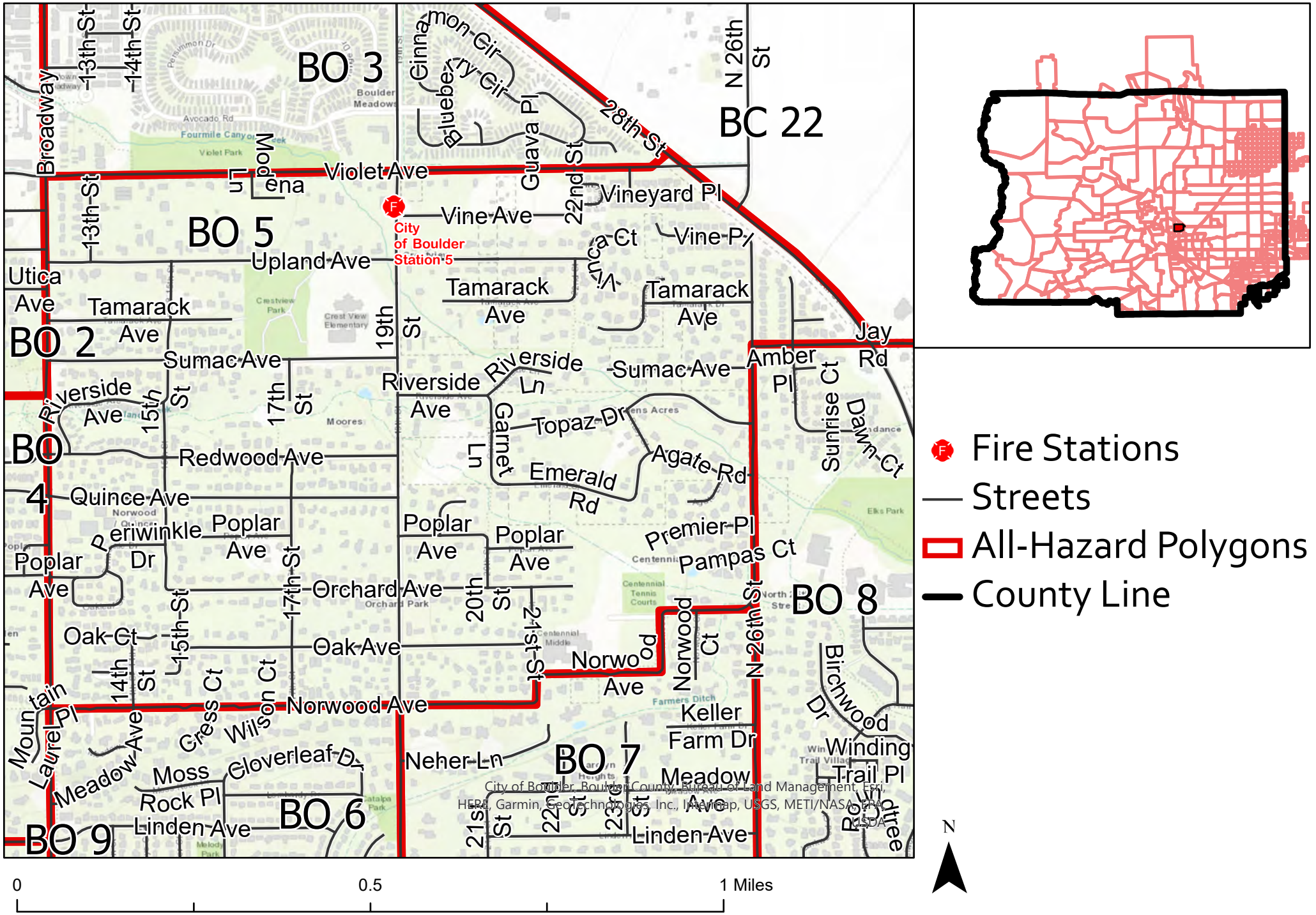

All-Hazard Emergency Notification Areas: August 2022

BO 6

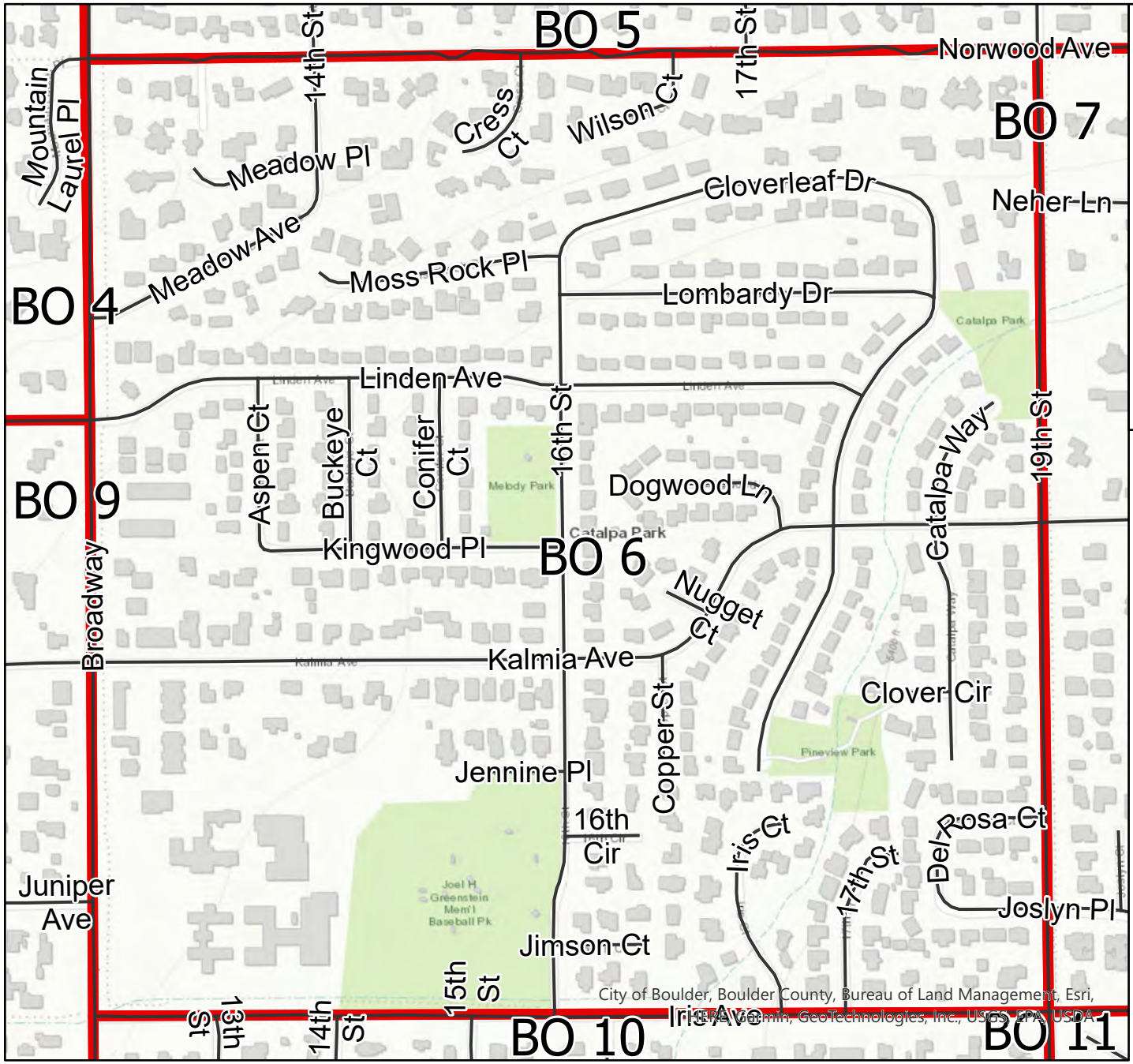

All-Hazard Emergency Notification Areas: August 2022

BO 7

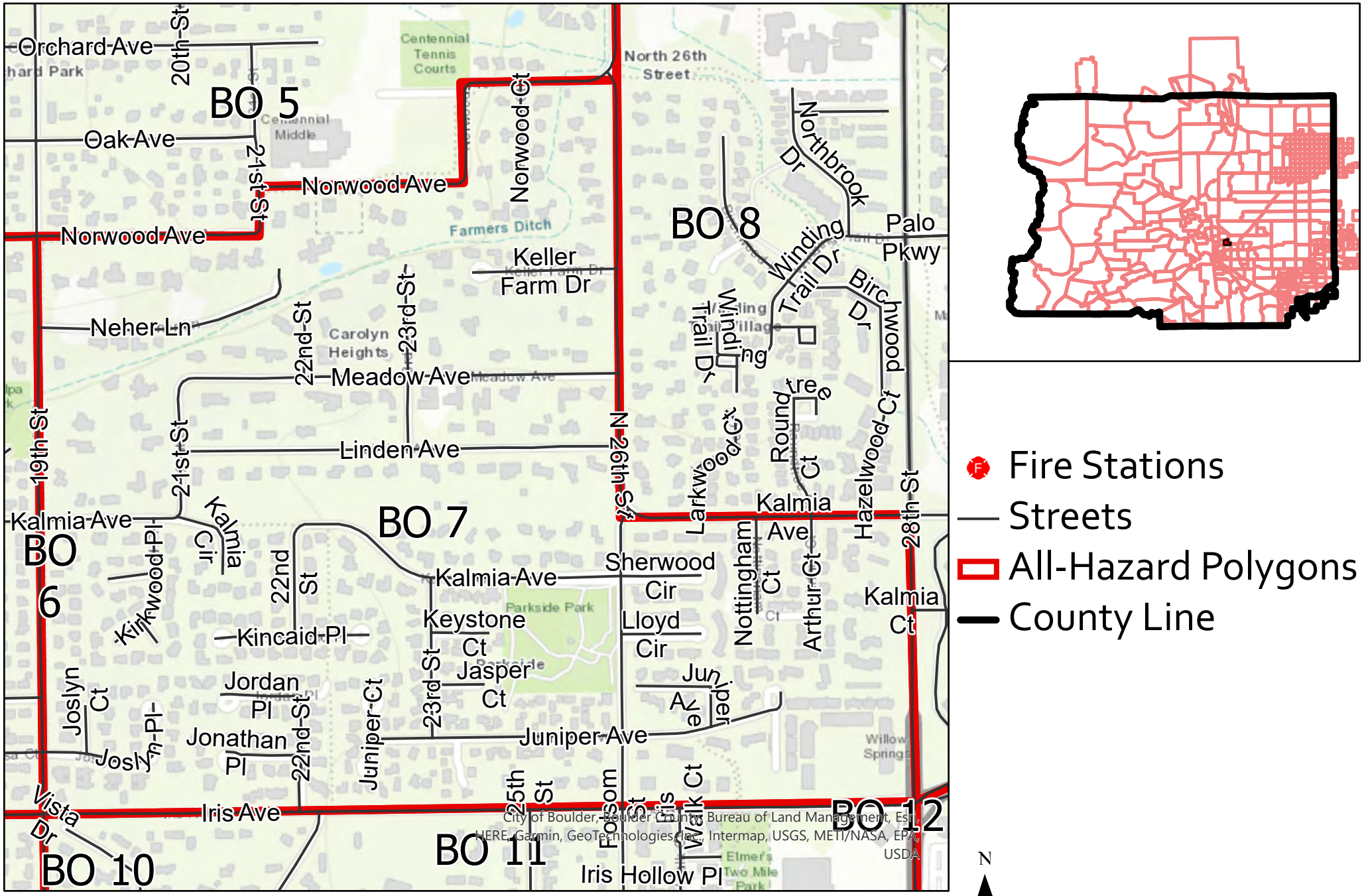

All-Hazard Emergency Notification Areas: August 2022

BO 8

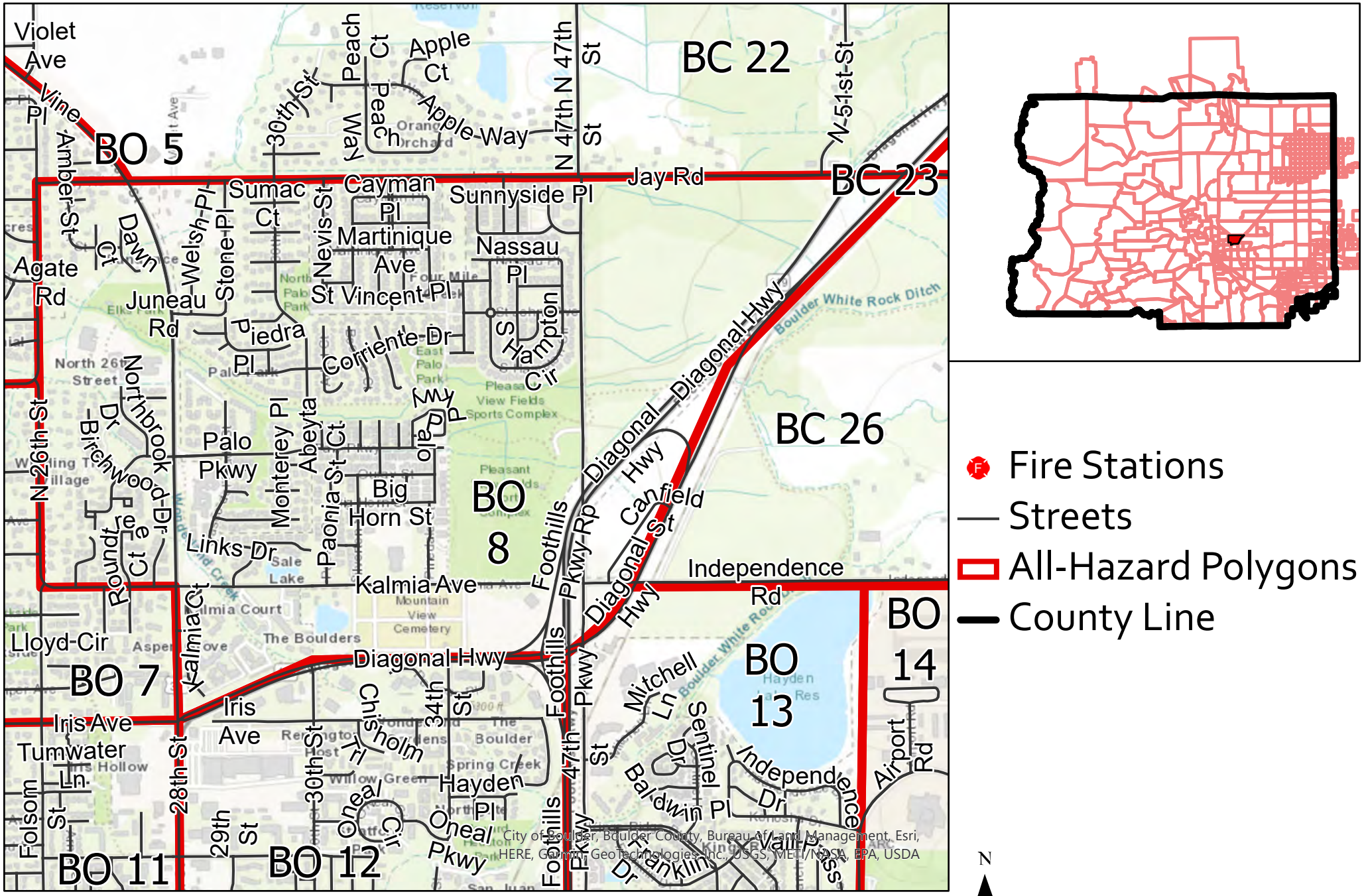

City of Boulder, Boulder County, Bureau of Land Management, Esri, HERE, Garmin, GeoTechnologies, Inc., USGS, METI/NASA, EPA, USDA

All-Hazard Emergency Notification Areas: August 2022

BO 9

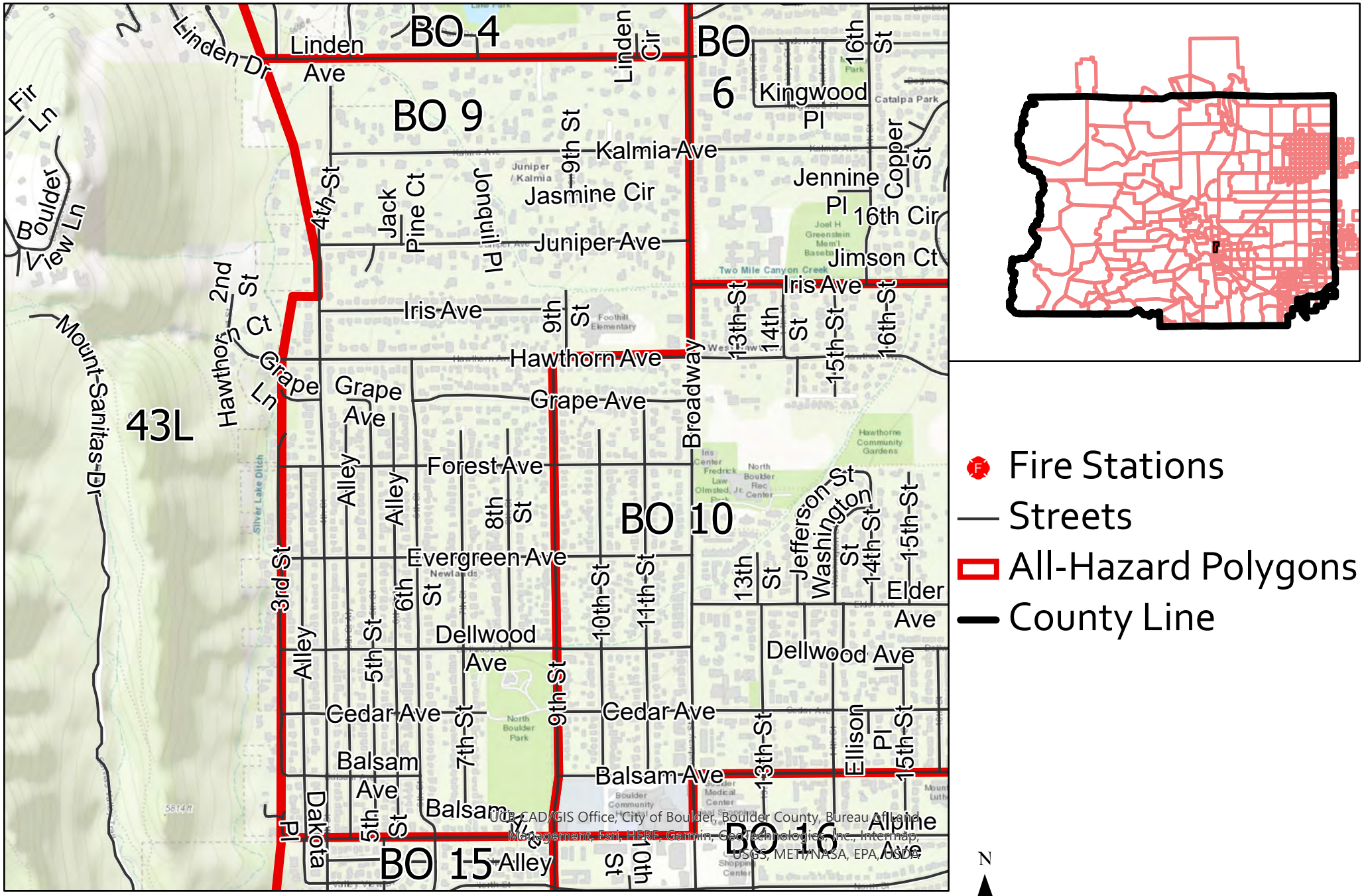

All-Hazard Emergency Notification Areas: August 2022

BO 10

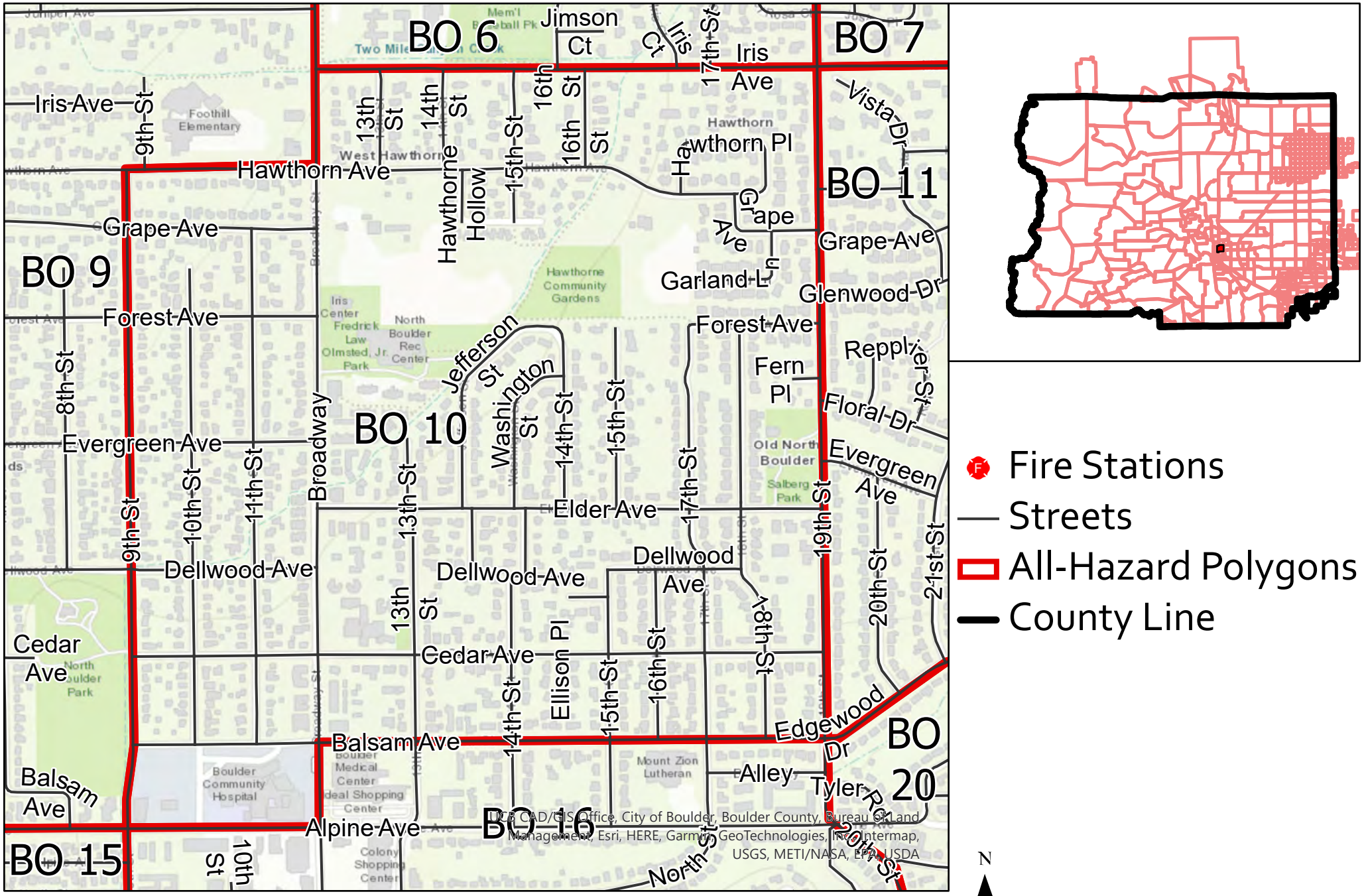

All-Hazard Emergency Notification Areas: August 2022

BO 11

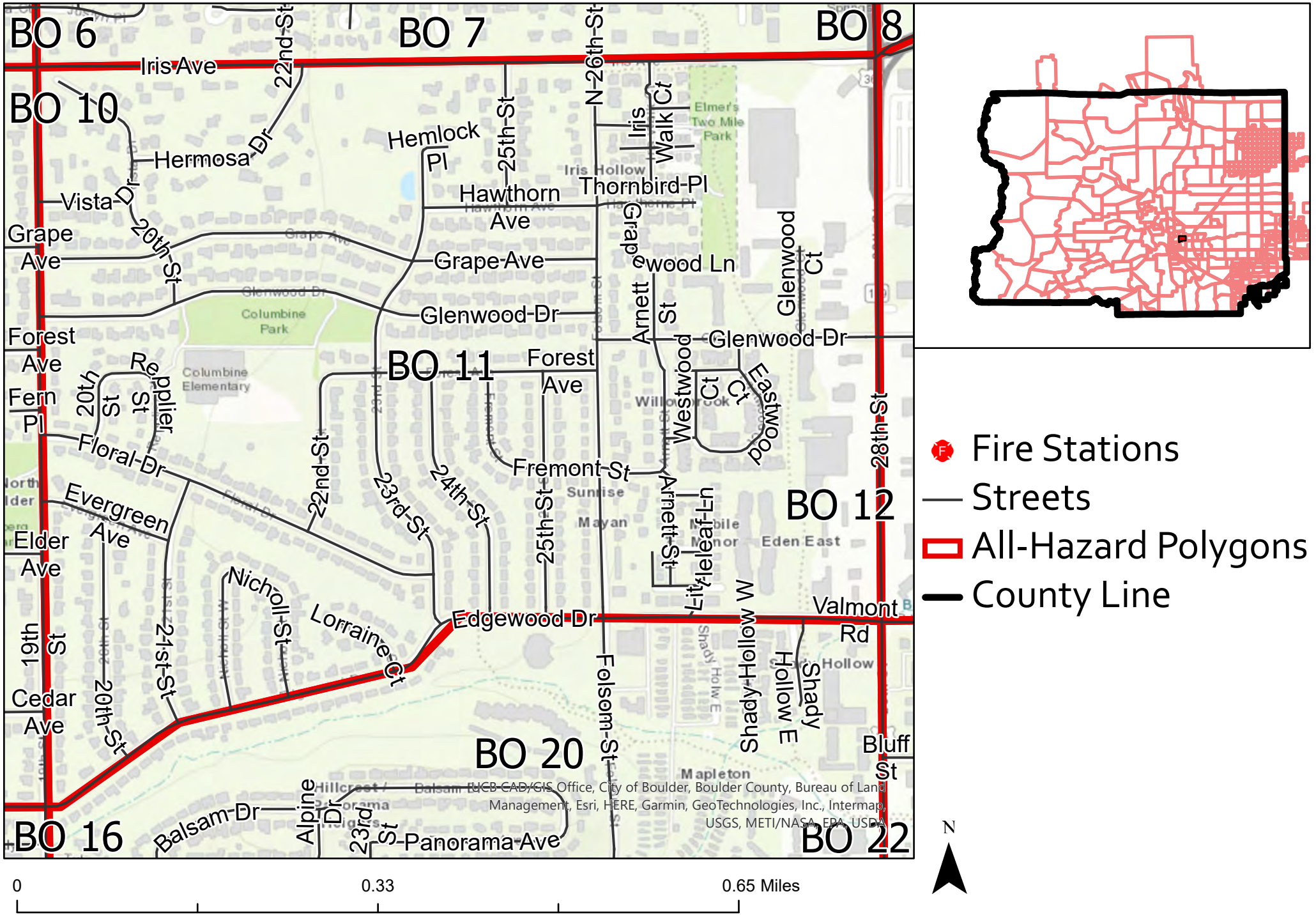

CUCB-CAD/GIS Office, City of Boulder, Boulder County, Bureau of Land Management, Esri, HERE, Garmin, GeoTechnologies, Inc., Intermap, USGS, METI/NASA, EPA, USDA

All-Hazard Emergency Notification Areas: August 2022

BO 12

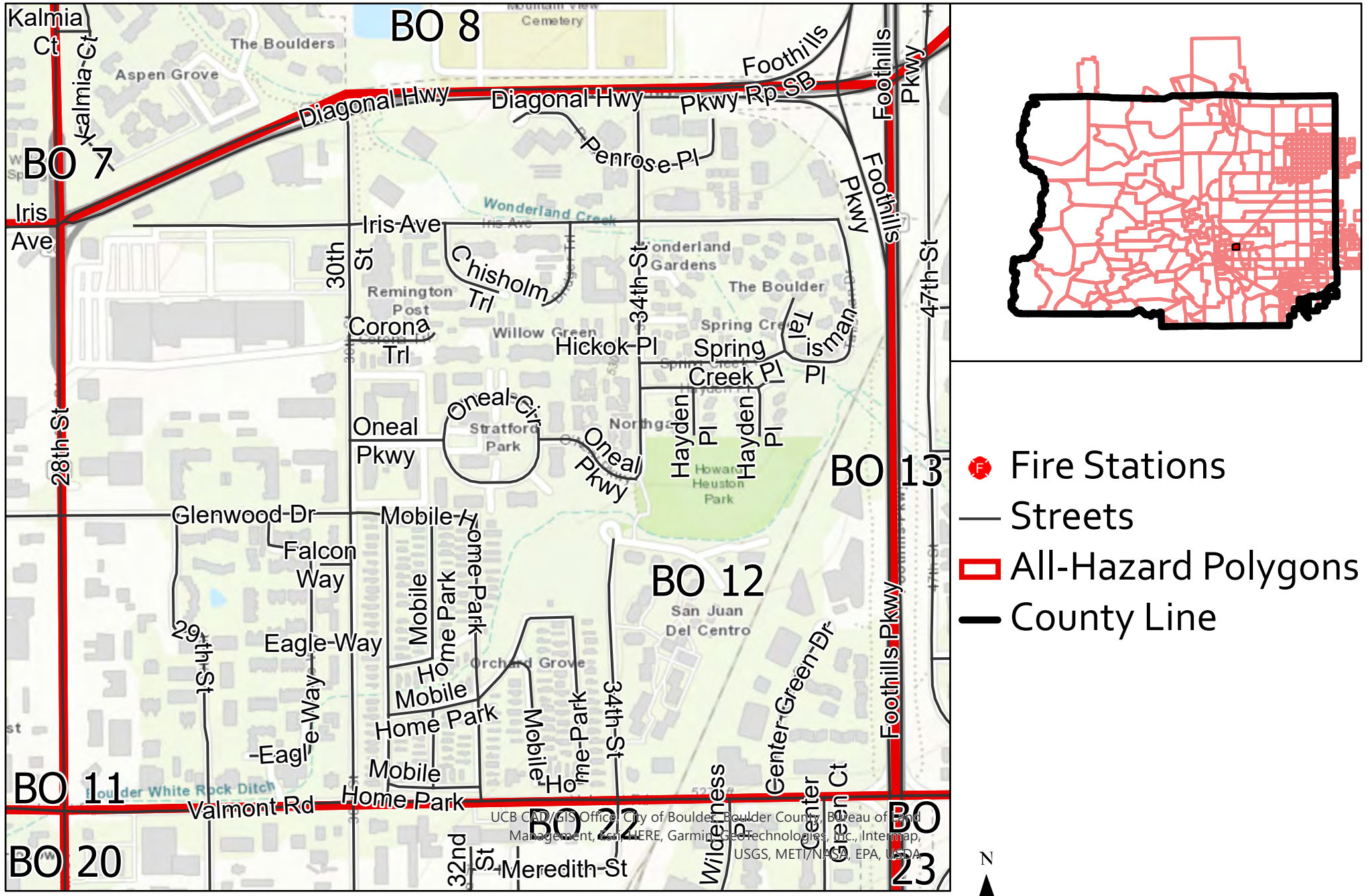

UCB CAD/GIS Office, City of Boulder, Boulder County, Bureau of Land Management, Esri, HERE, Garmin, GeoTechnologies, Inc., Intermap, USGS, METI/NASA, EPA, USDA

All-Hazard Emergency Notification Areas: August 2022

BO 13

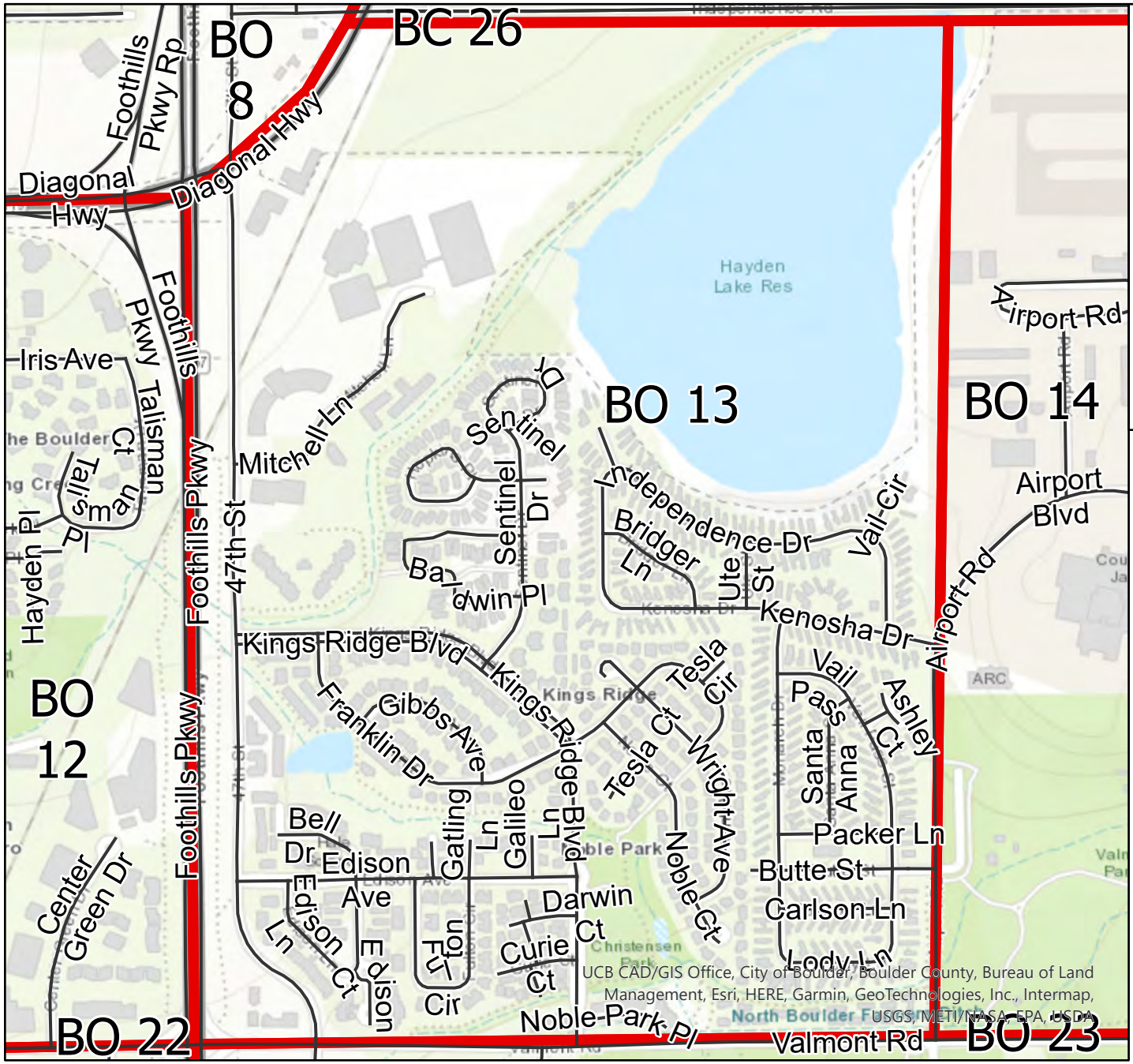

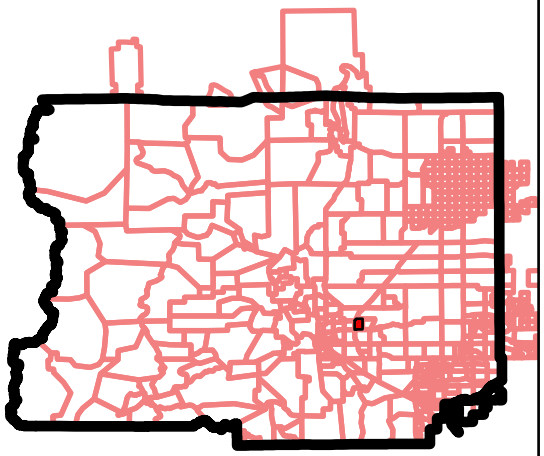

- Fire Stations
- Streets
- All-Hazard Polygons
- County Line

All-Hazard Emergency Notification Areas: August 2022

BO 14

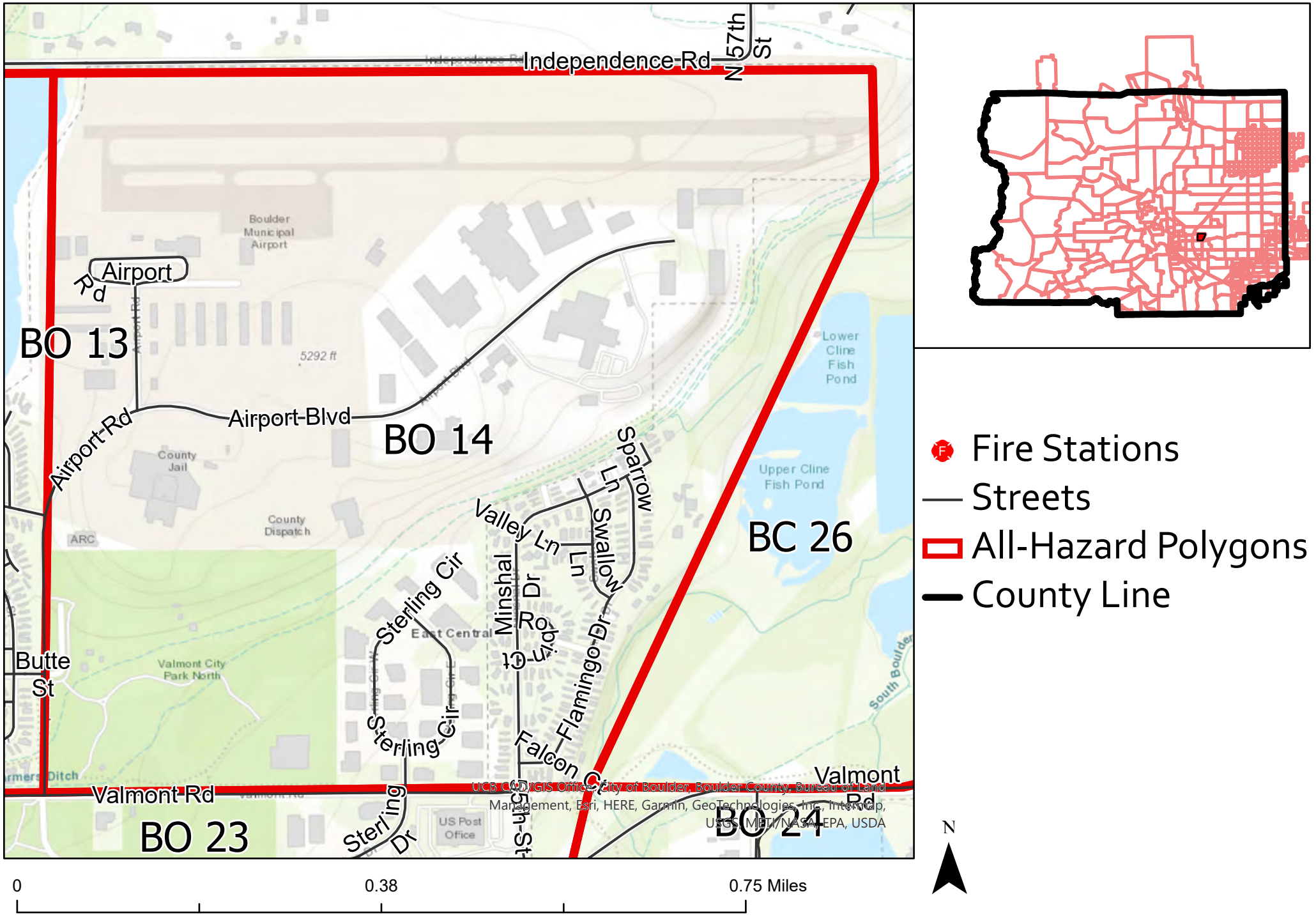

UCB CAD/GIS Office, City of Boulder, Boulder County, Bureau of Land Management, Esri, HERE, Garmin, GeoTechnologies, Inc, Intermap, USGS, METI/NASA, EPA, USDA

All-Hazard Emergency Notification Areas: August 2022

BO 15

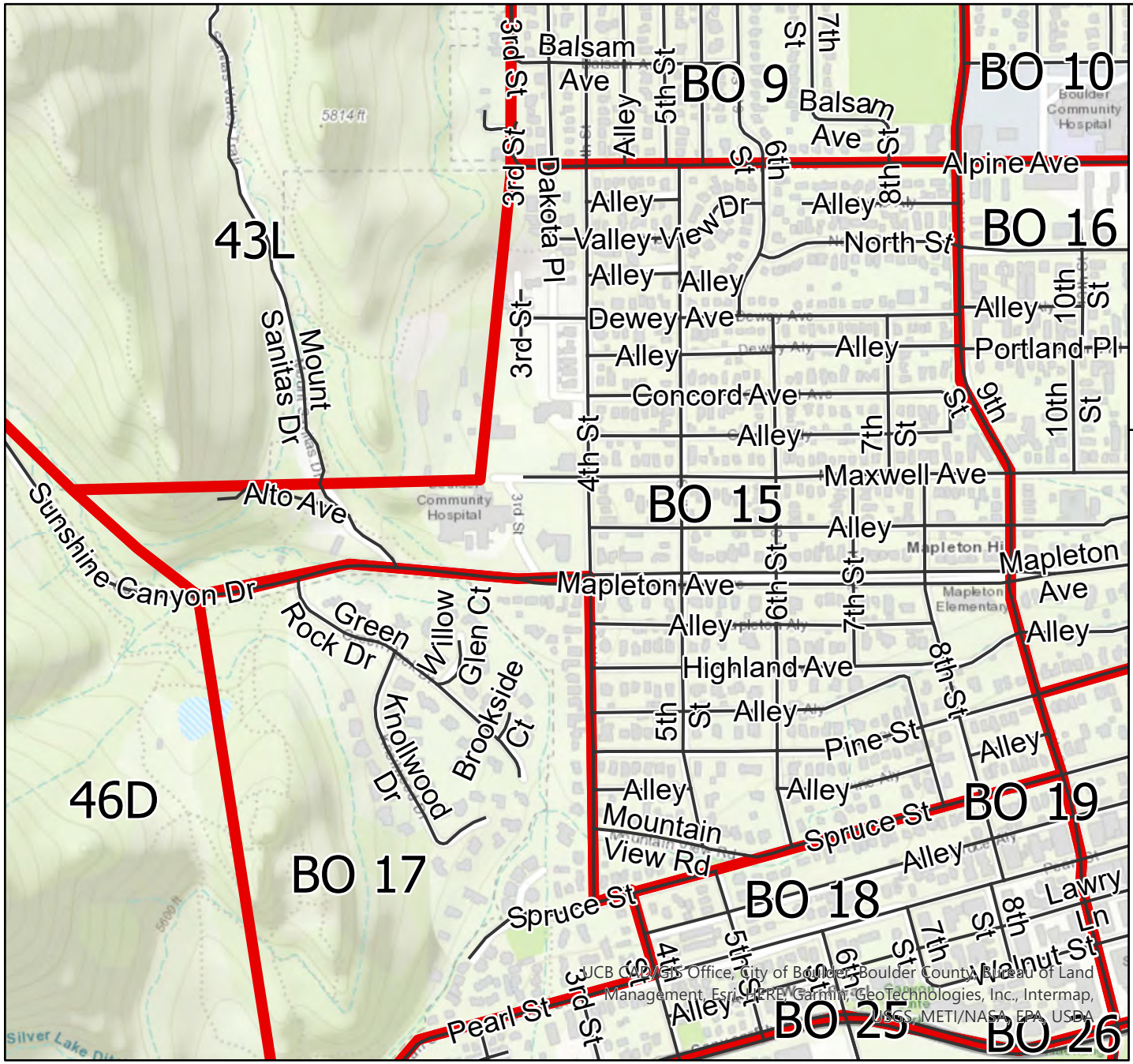

All-Hazard Emergency Notification Areas: August 2022

BO 16



- Fire Stations
- Streets
- All-Hazard Polygons
- County Line

N

0 0.38 0.75 Miles

All-Hazard Emergency Notification Areas: August 2022

BO 17

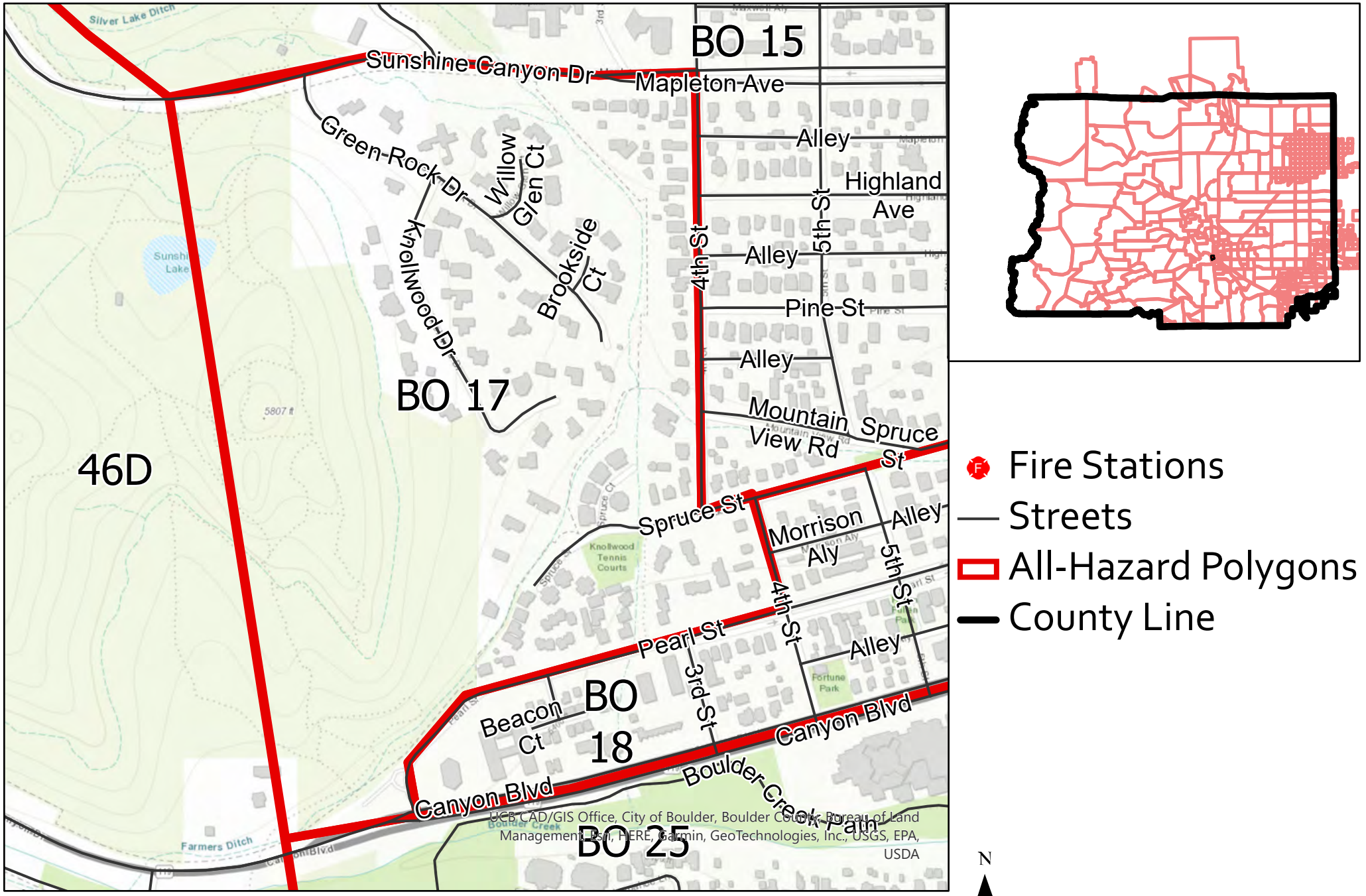

All-Hazard Emergency Notification Areas: August 2022

BO 18

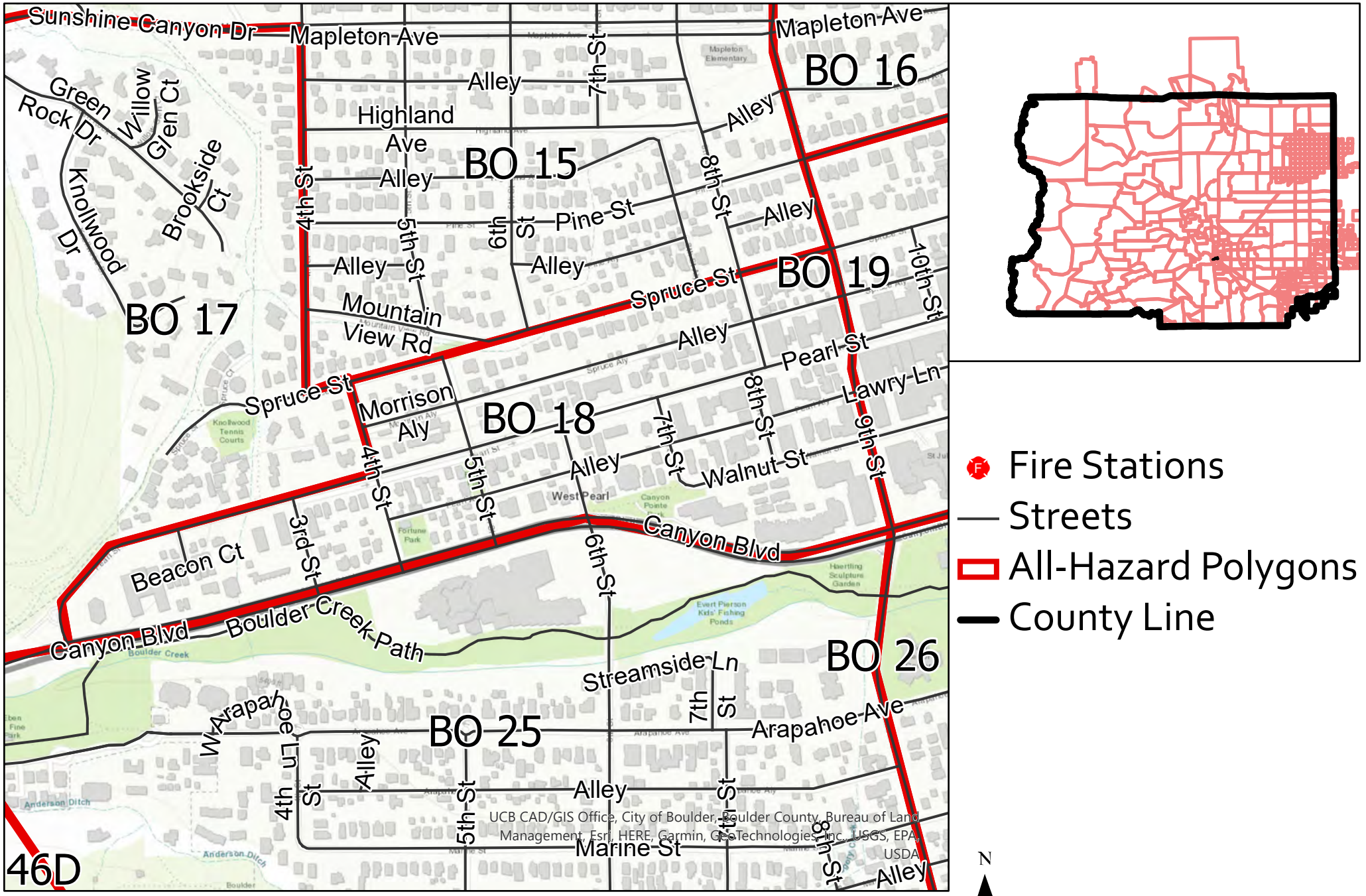

- Fire Stations
- Streets
- All-Hazard Polygons
- County Line

All-Hazard Emergency Notification Areas: August 2022

BO 19

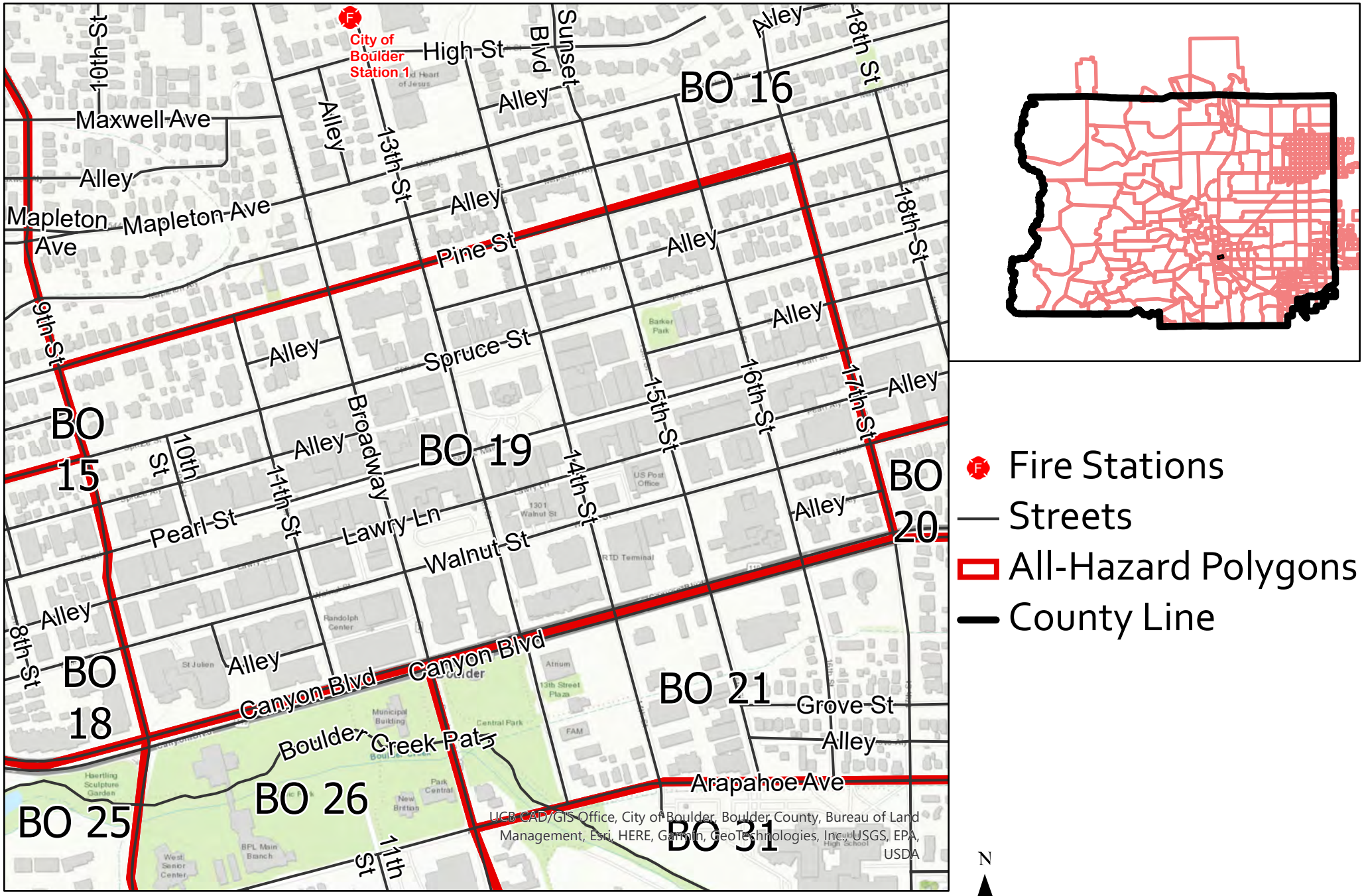

All-Hazard Emergency Notification Areas: August 2022

BO 20

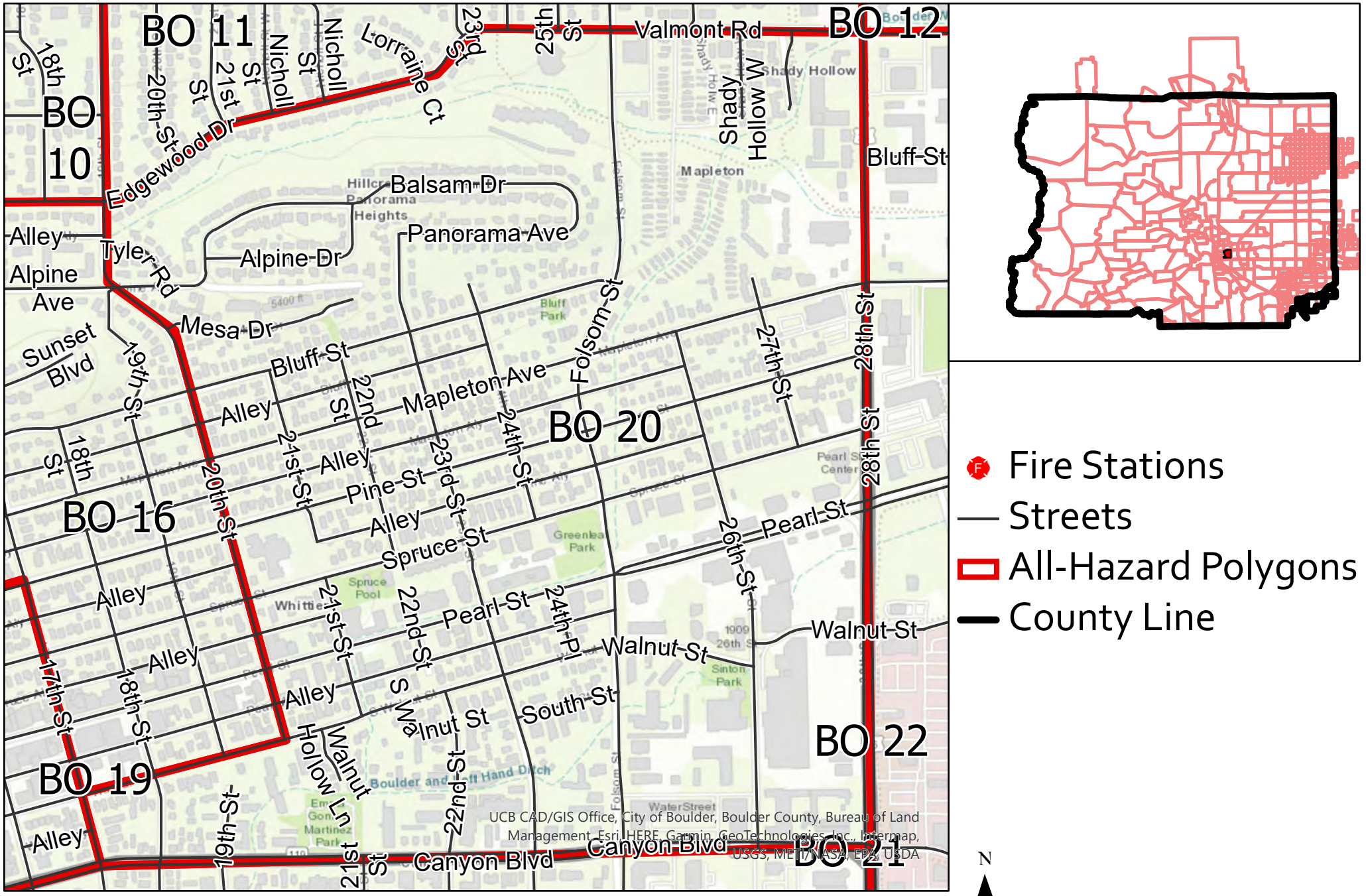

- Fire Stations
- Streets
- All-Hazard Polygons
- County Line

All-Hazard Emergency Notification Areas: August 2022

BO 21

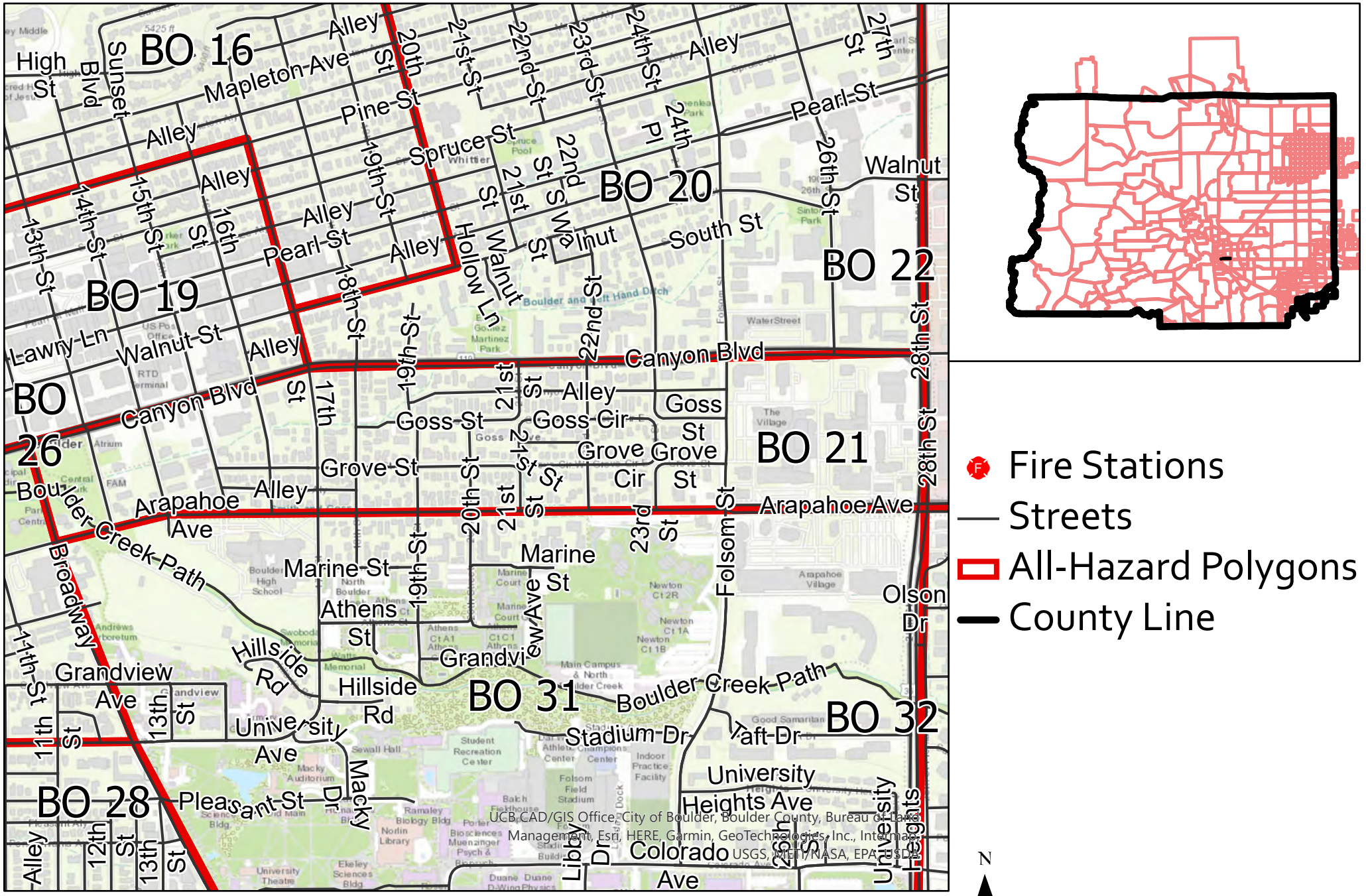

All-Hazard Emergency Notification Areas: August 2022

BO 22

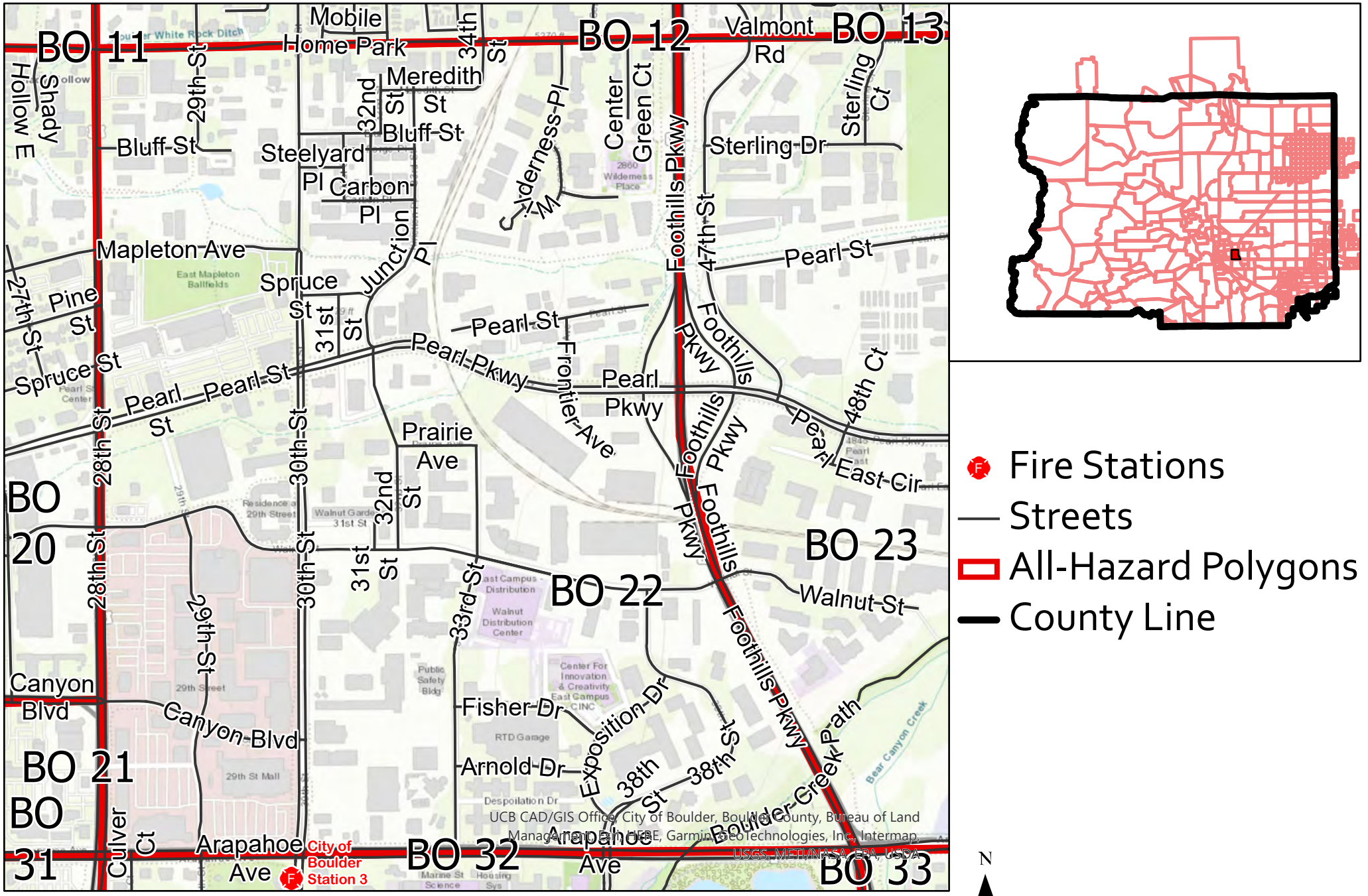

- Fire Stations
- Streets
- All-Hazard Polygons
- County Line

All-Hazard Emergency Notification Areas: August 2022

BO 23

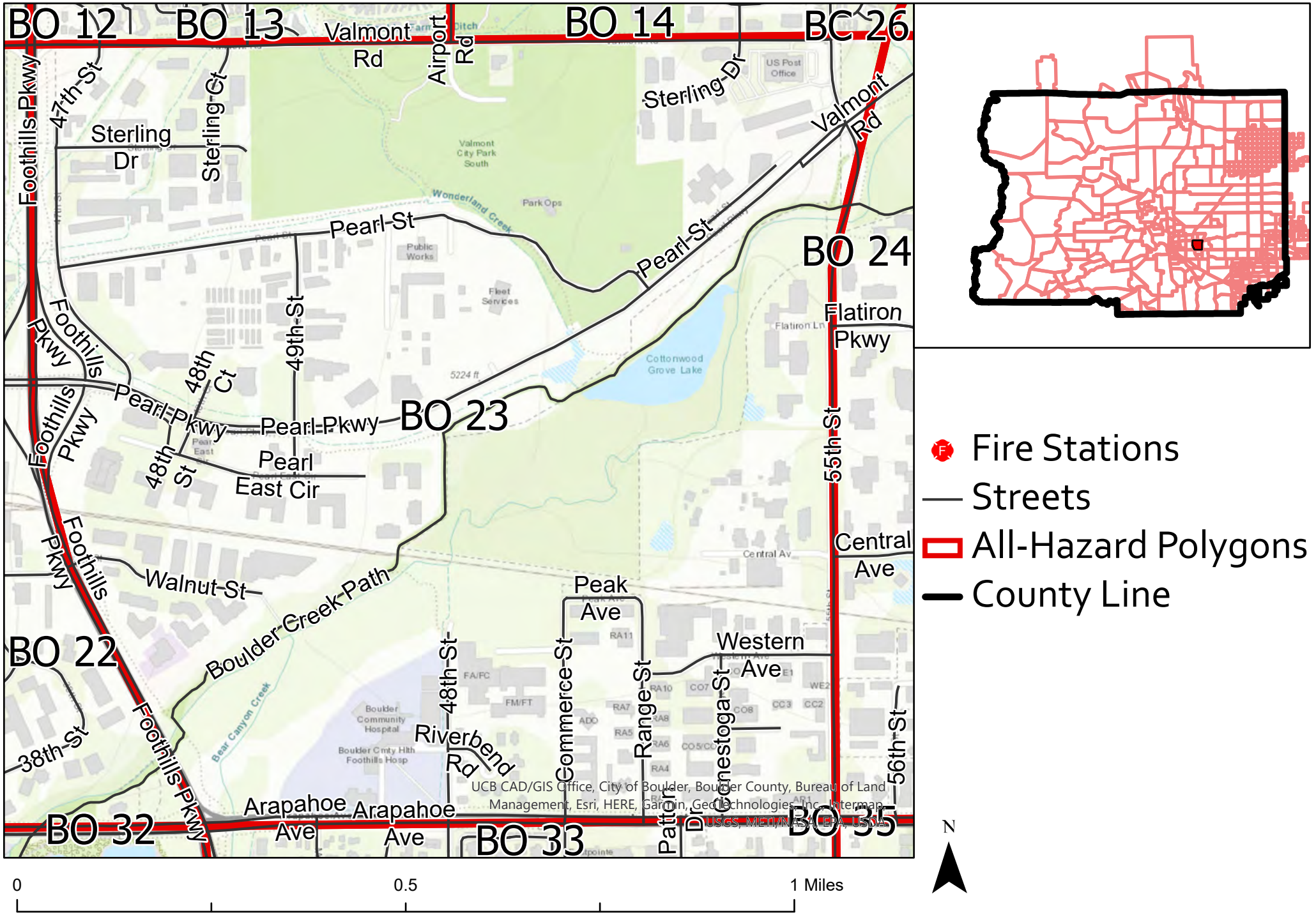

All-Hazard Emergency Notification Areas: August 2022

BO 24

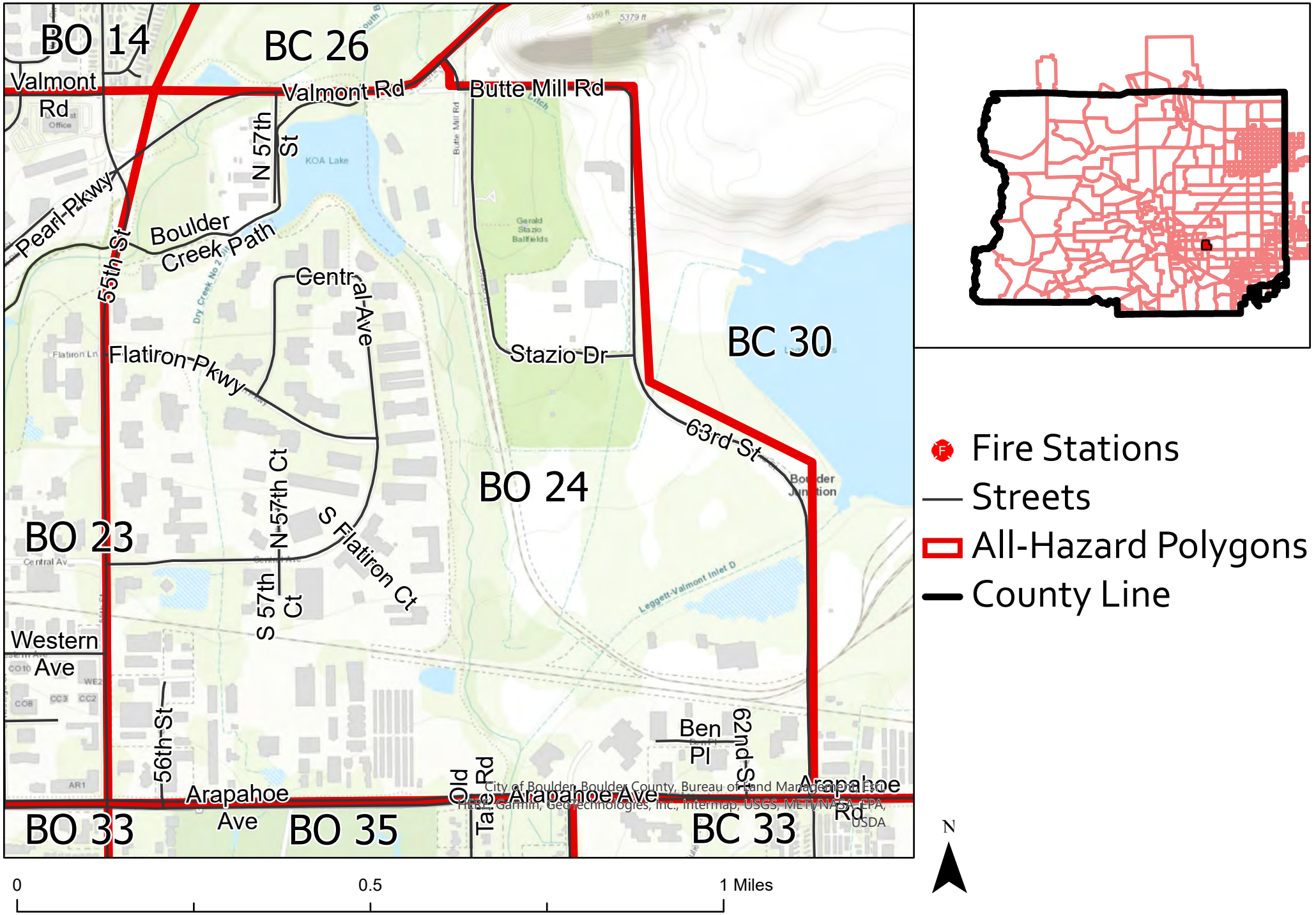

Fire Stations

Streets

All-Hazard Polygons

County Line

N

0 0.5 1 Miles

All-Hazard Emergency Notification Areas: August 2022

BO 25

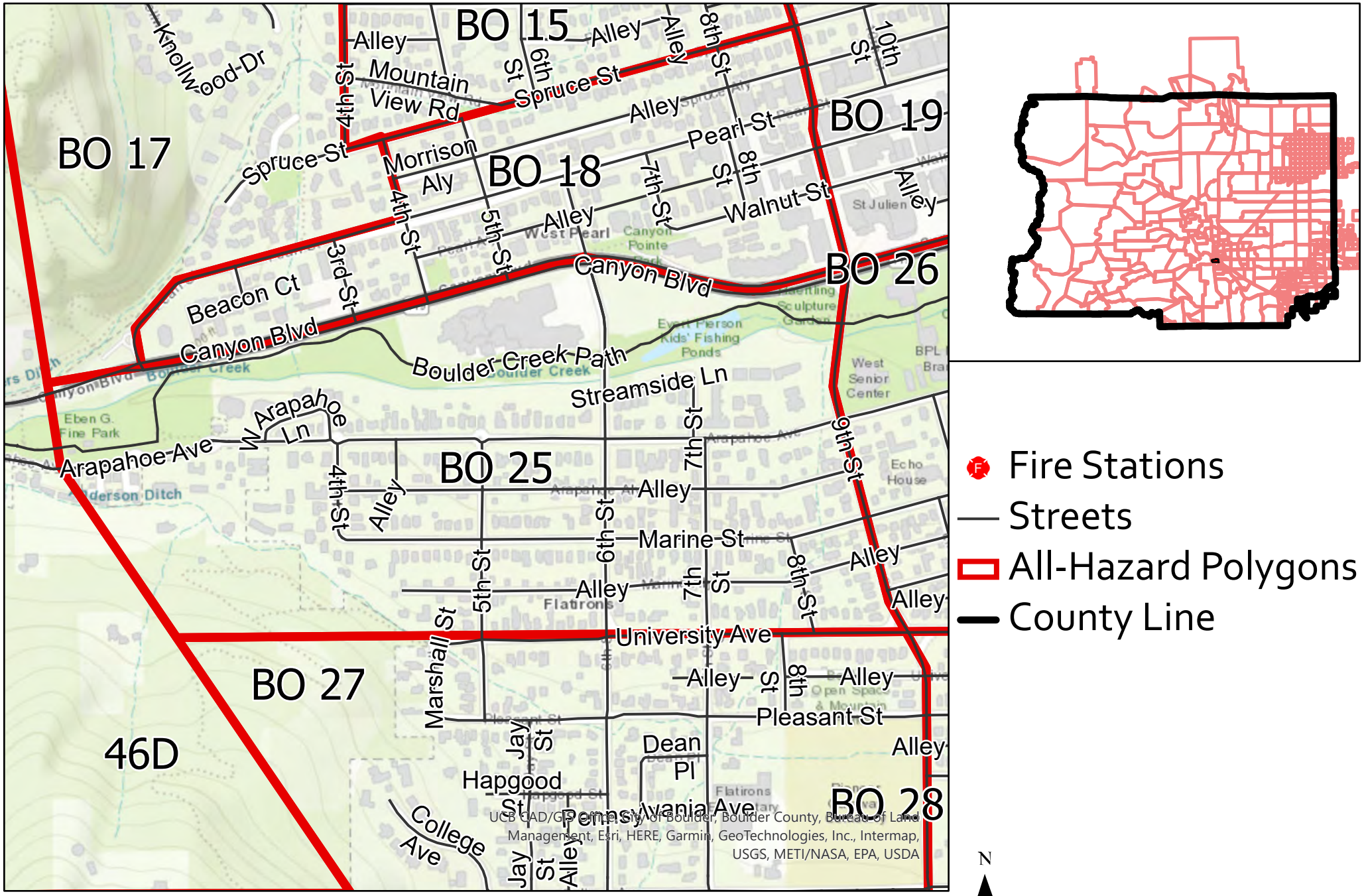

- Fire Stations
- Streets
- All-Hazard Polygons
- County Line

N

0 0.33 0.65 Miles

All-Hazard Emergency Notification Areas: August 2022

BO 26

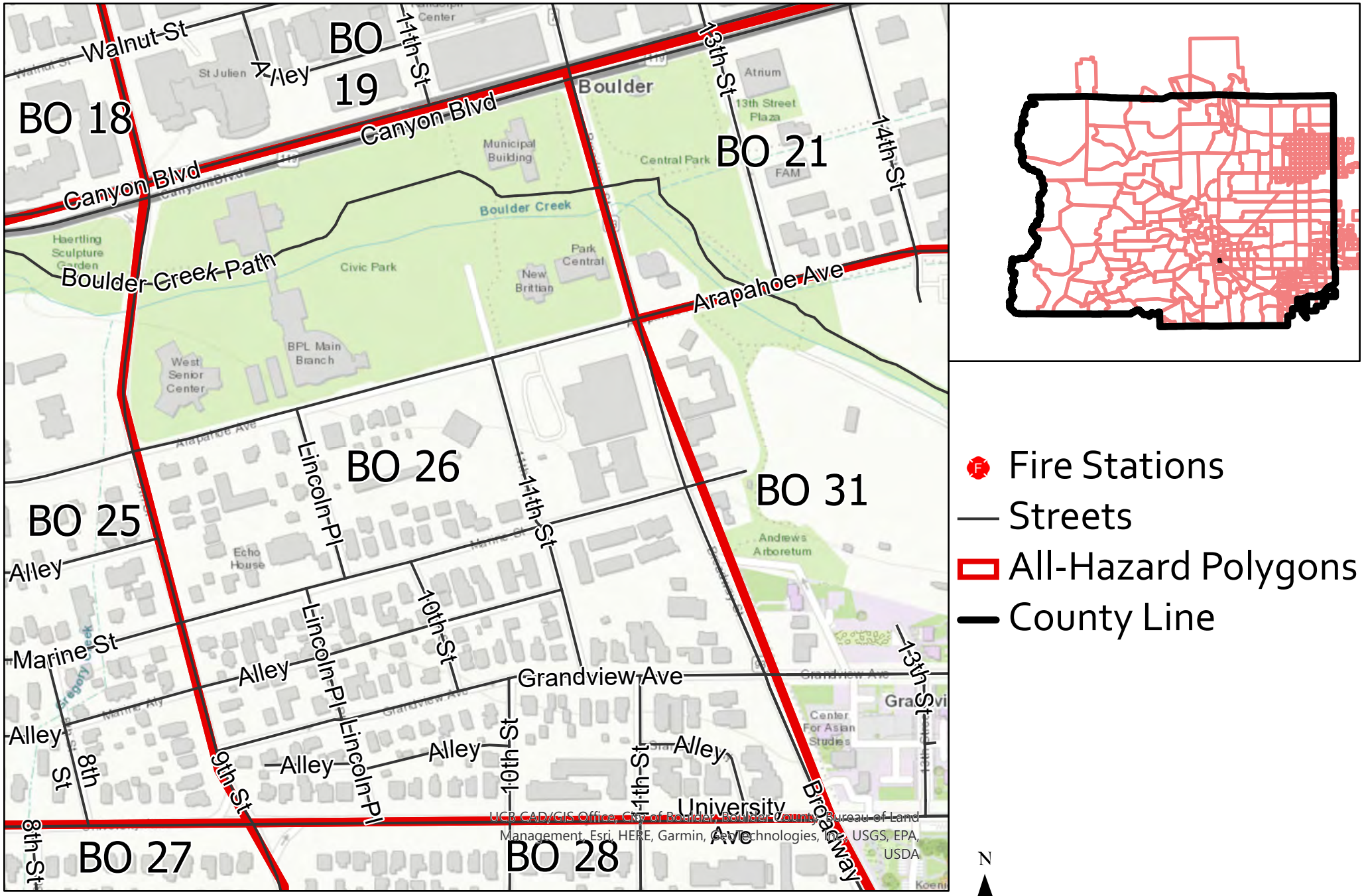

All-Hazard Emergency Notification Areas: August 2022

BO 27

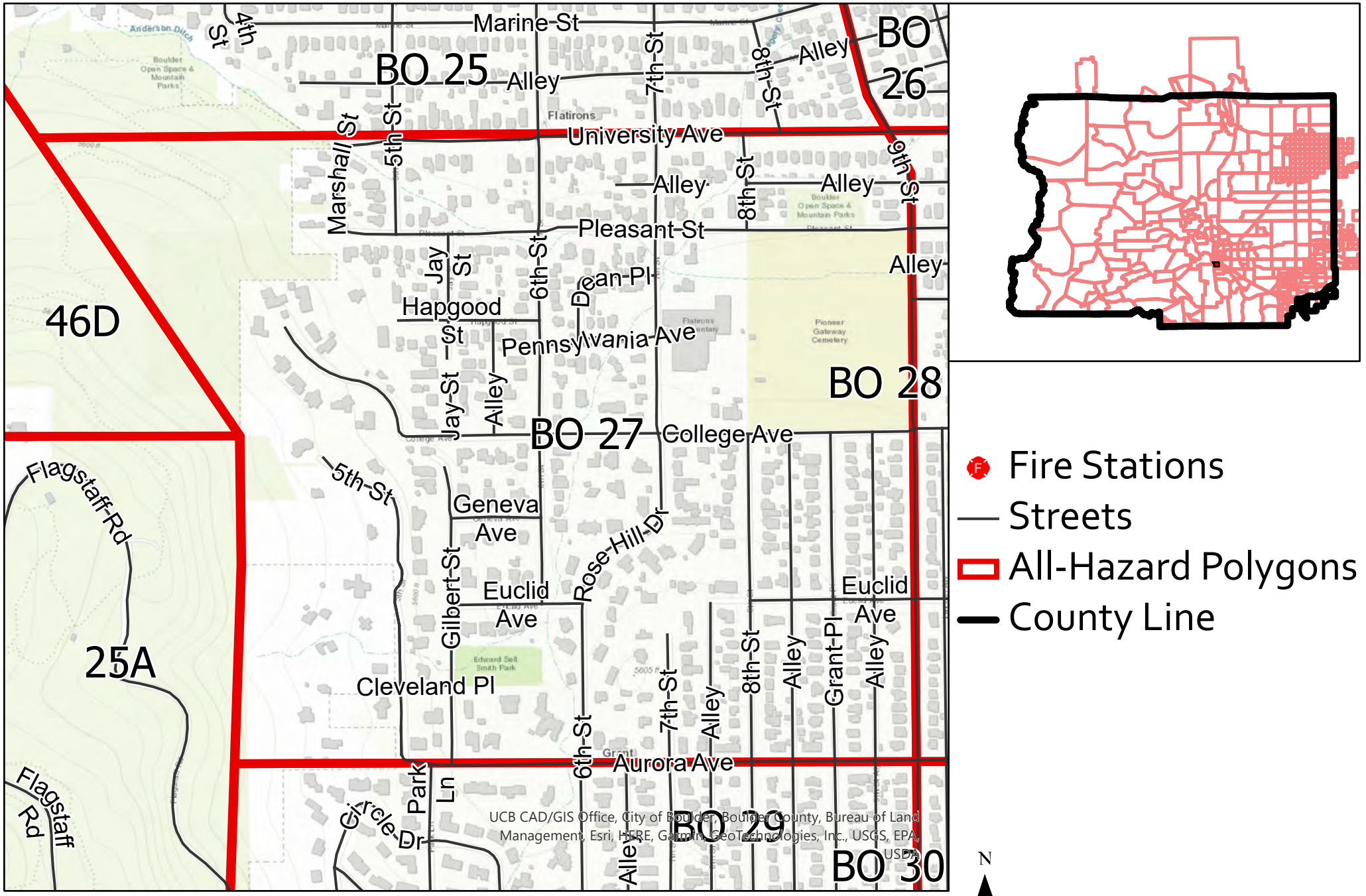

- Fire Stations
- Streets
- All-Hazard Polygons
- County Line

All-Hazard Emergency Notification Areas: August 2022

BO 28

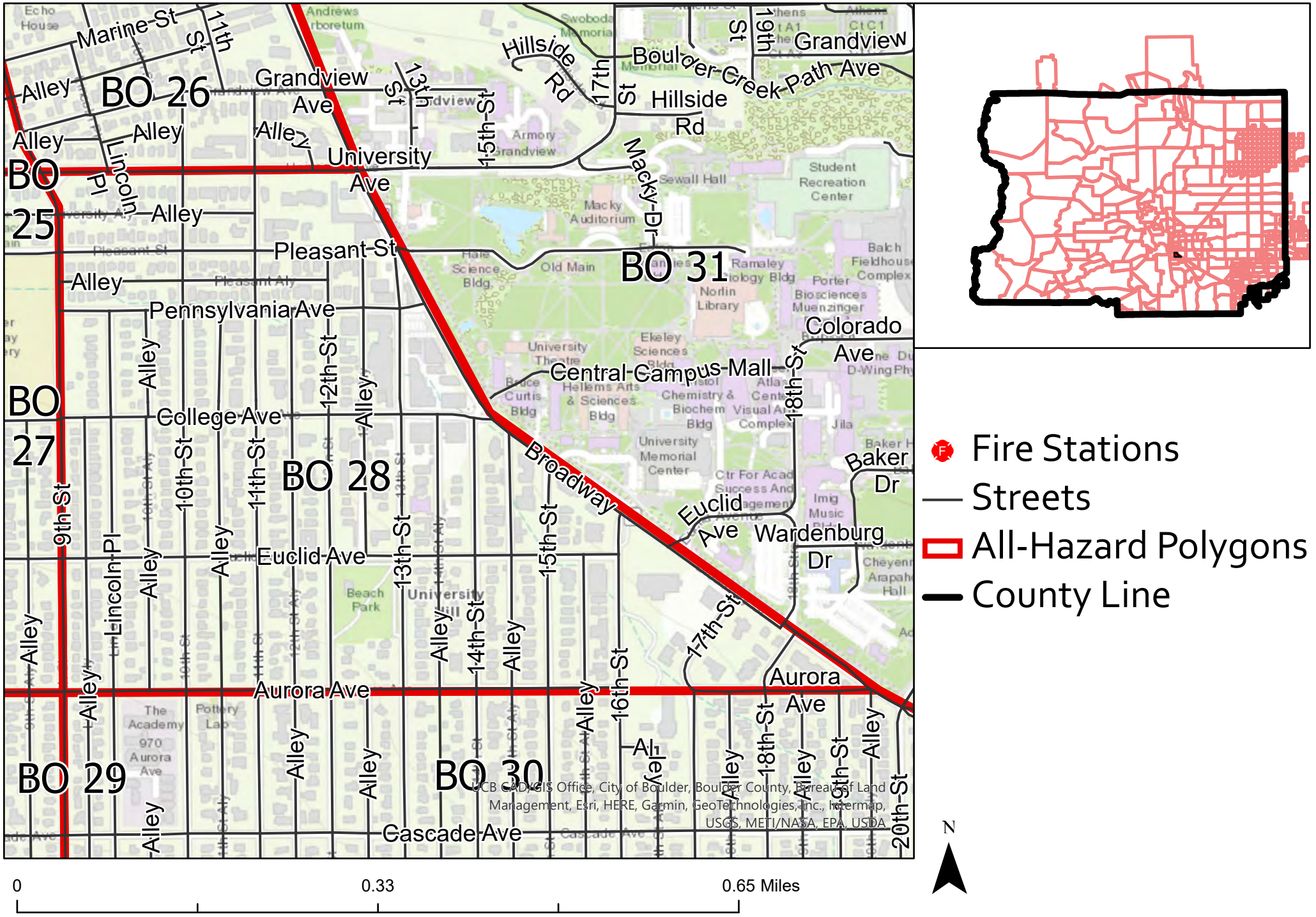

All-Hazard Emergency Notification Areas: August 2022

BO 29

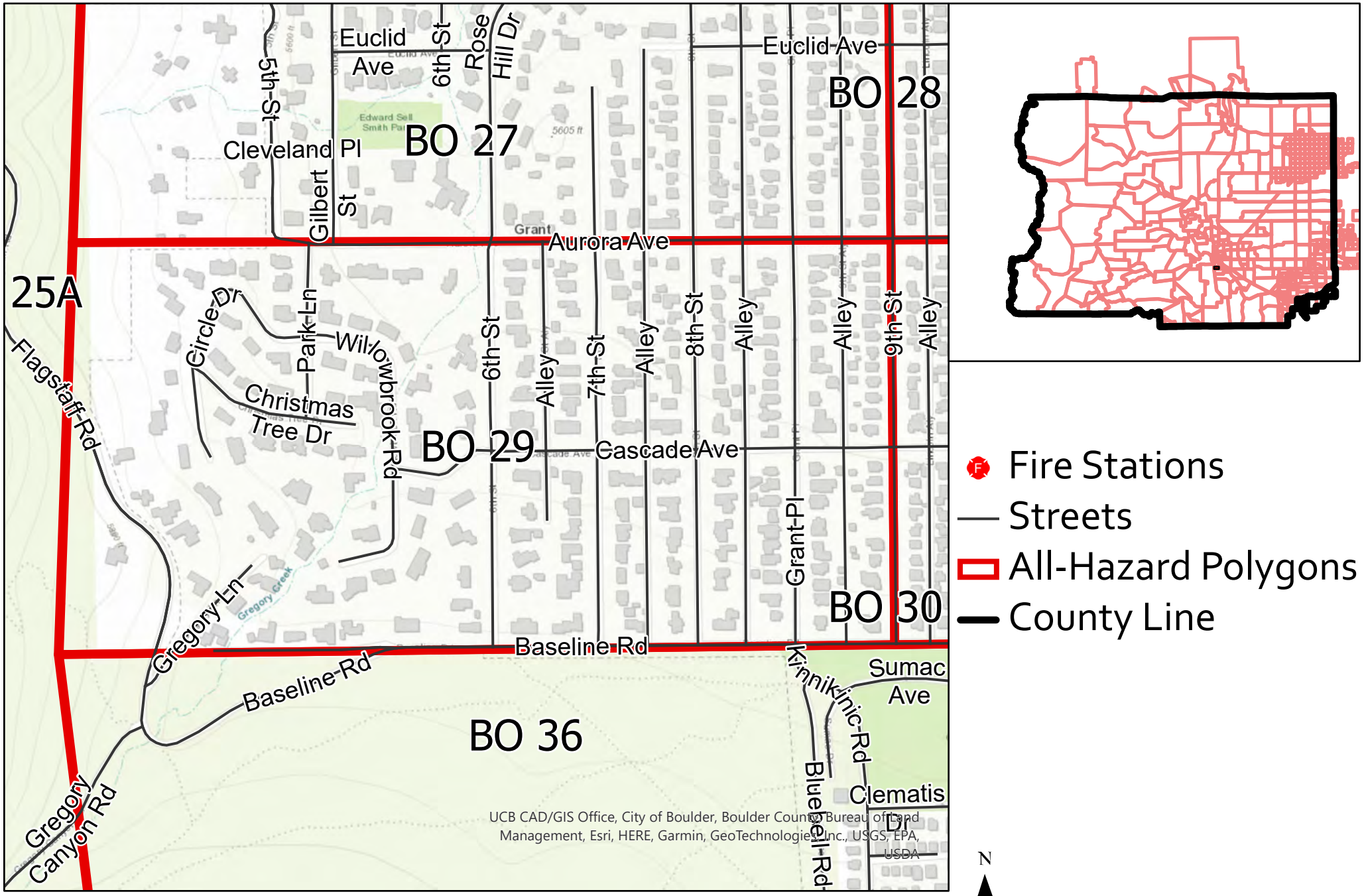

All-Hazard Emergency Notification Areas: August 2022

BO 30

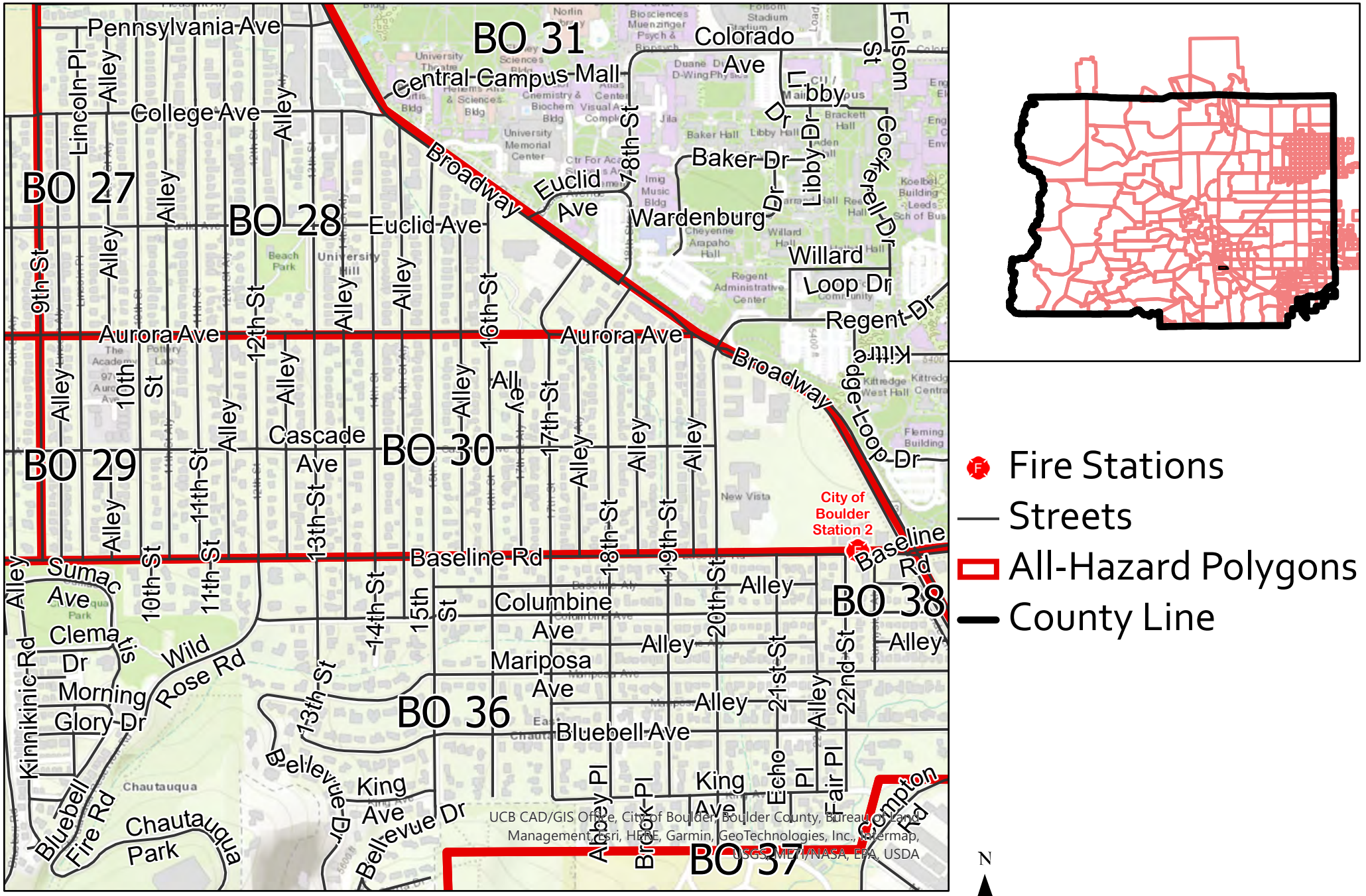

Fire Stations

Streets

All-Hazard Polygons

County Line

All-Hazard Emergency Notification Areas: August 2022

BO 31

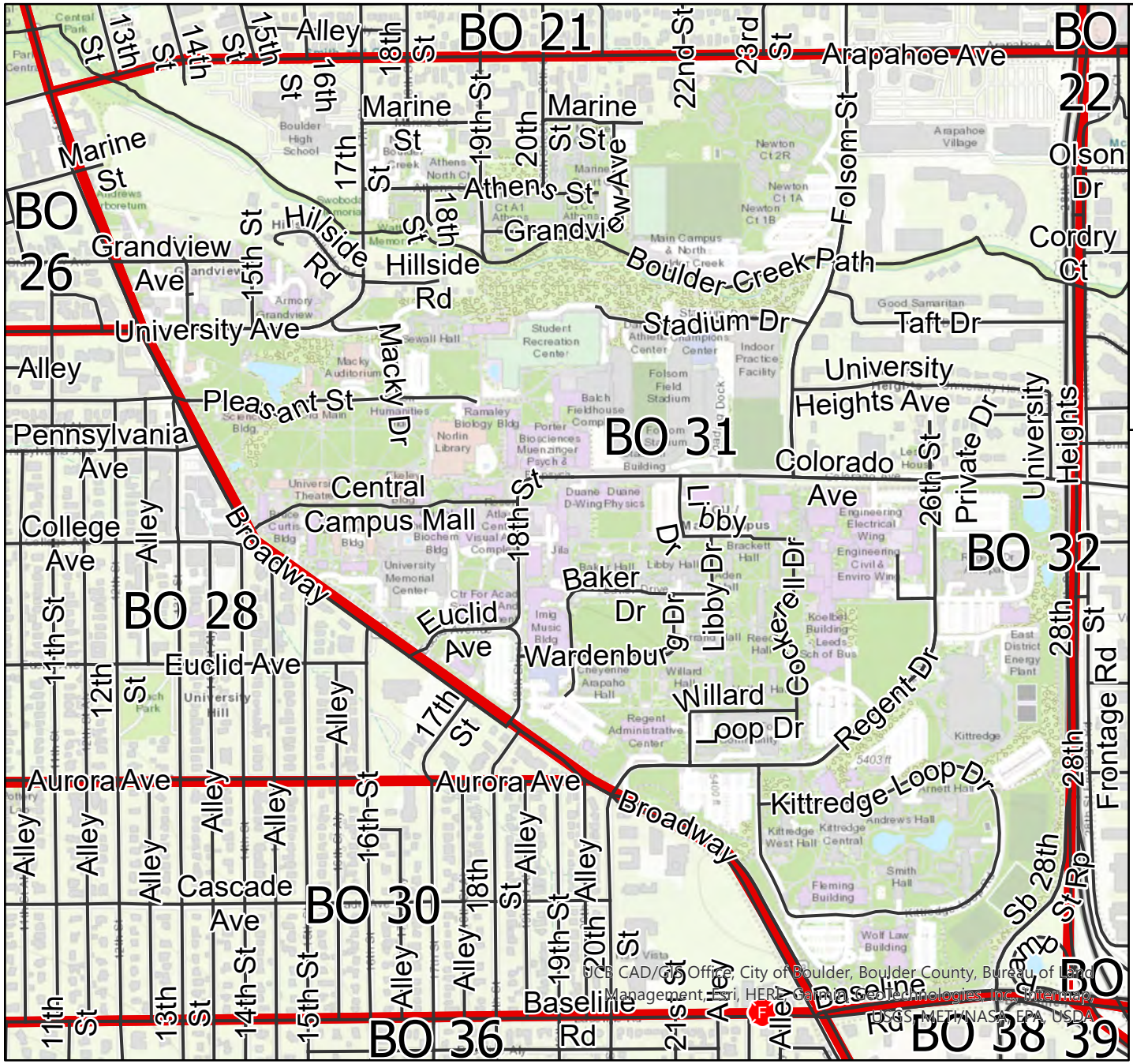

All-Hazard Emergency Notification Areas: August 2022

BO 32

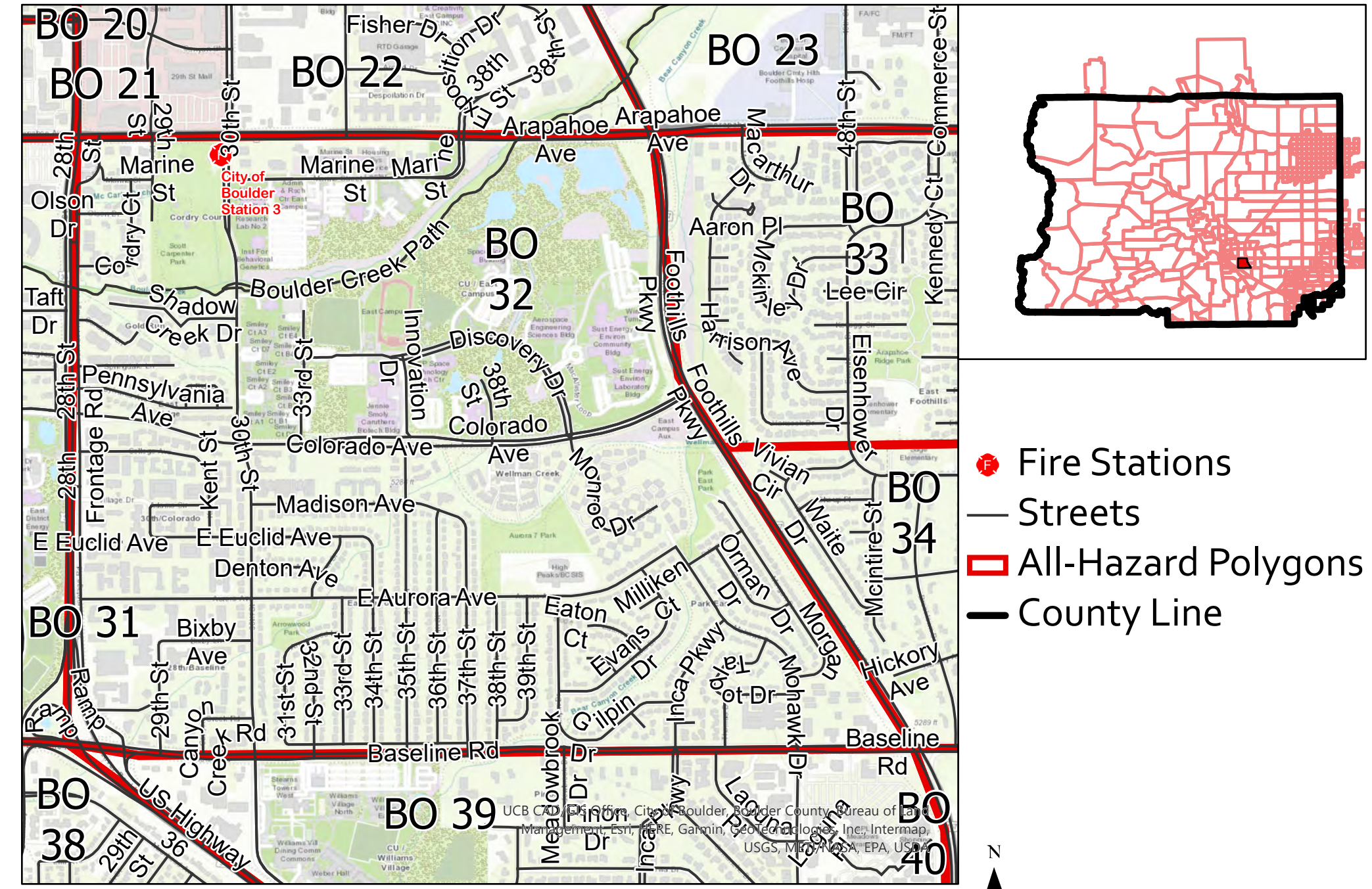

All-Hazard Emergency Notification Areas: August 2022

BO 33

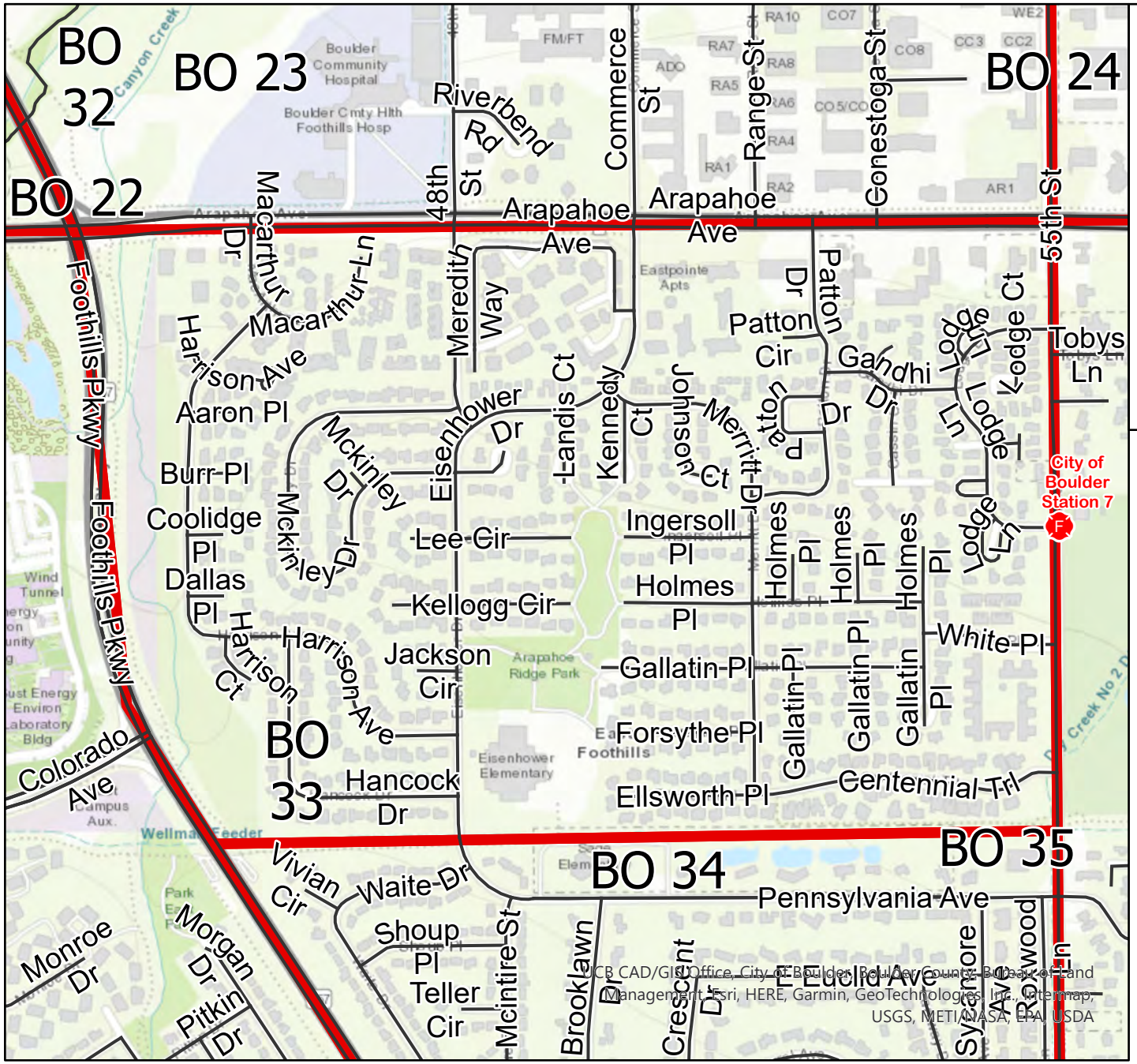

UCB CAD/GIS Office, City of Boulder, Boulder County, Bureau of Land Management, Esri, HERE, Garmin, GeoTechnologies, Inc., Intermap, USGS, METI/NASA, EPA, USDA

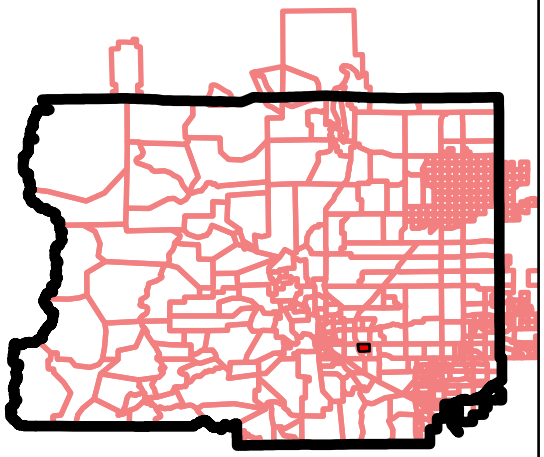

- Fire Stations
- Streets
- All-Hazard Polygons
- County Line

N

0 0.38 0.75 Miles

All-Hazard Emergency Notification Areas: August 2022

BO 34

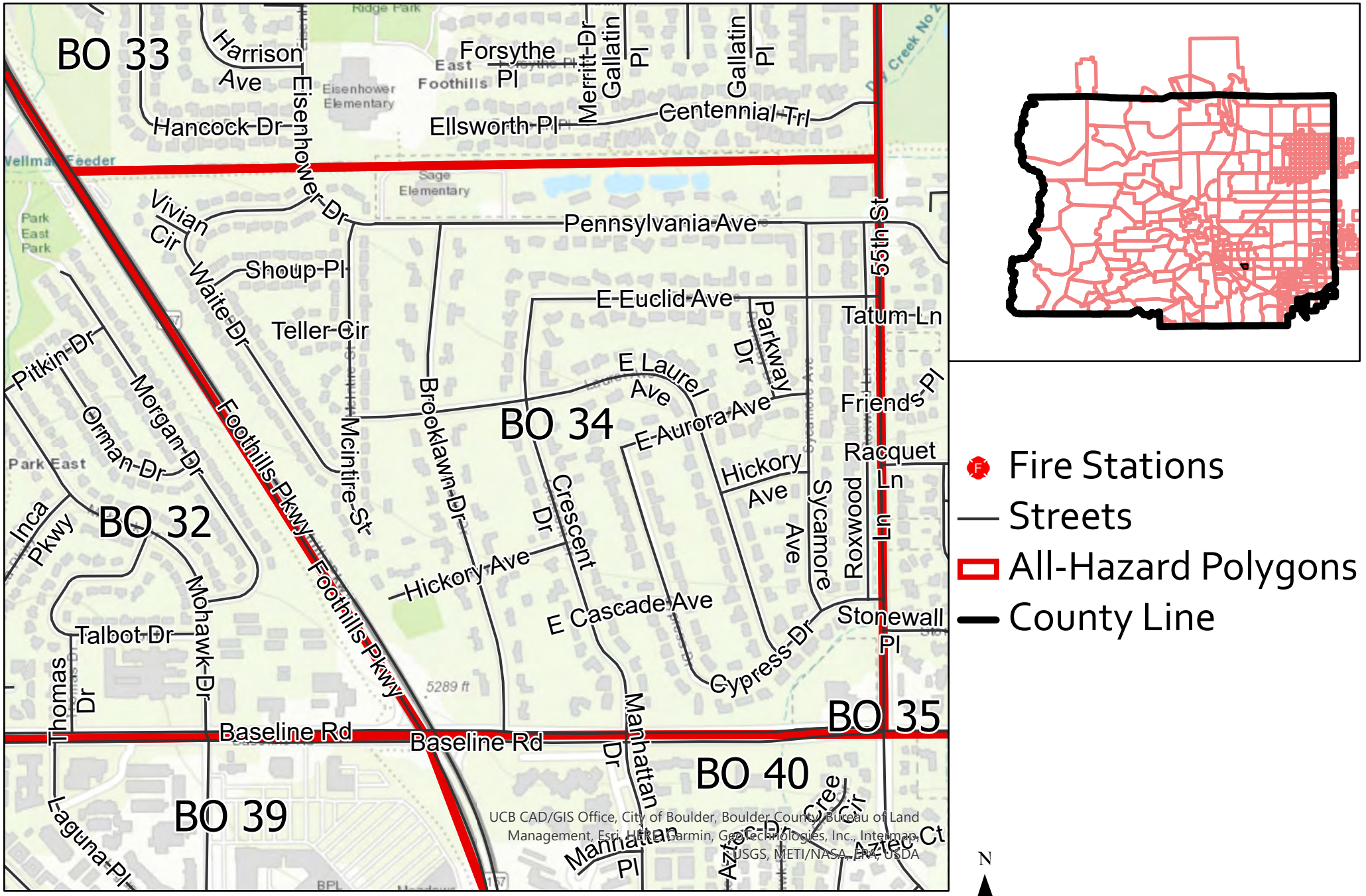

- Fire Stations
- Streets
- All-Hazard Polygons
- County Line

All-Hazard Emergency Notification Areas: August 2022

BO 35

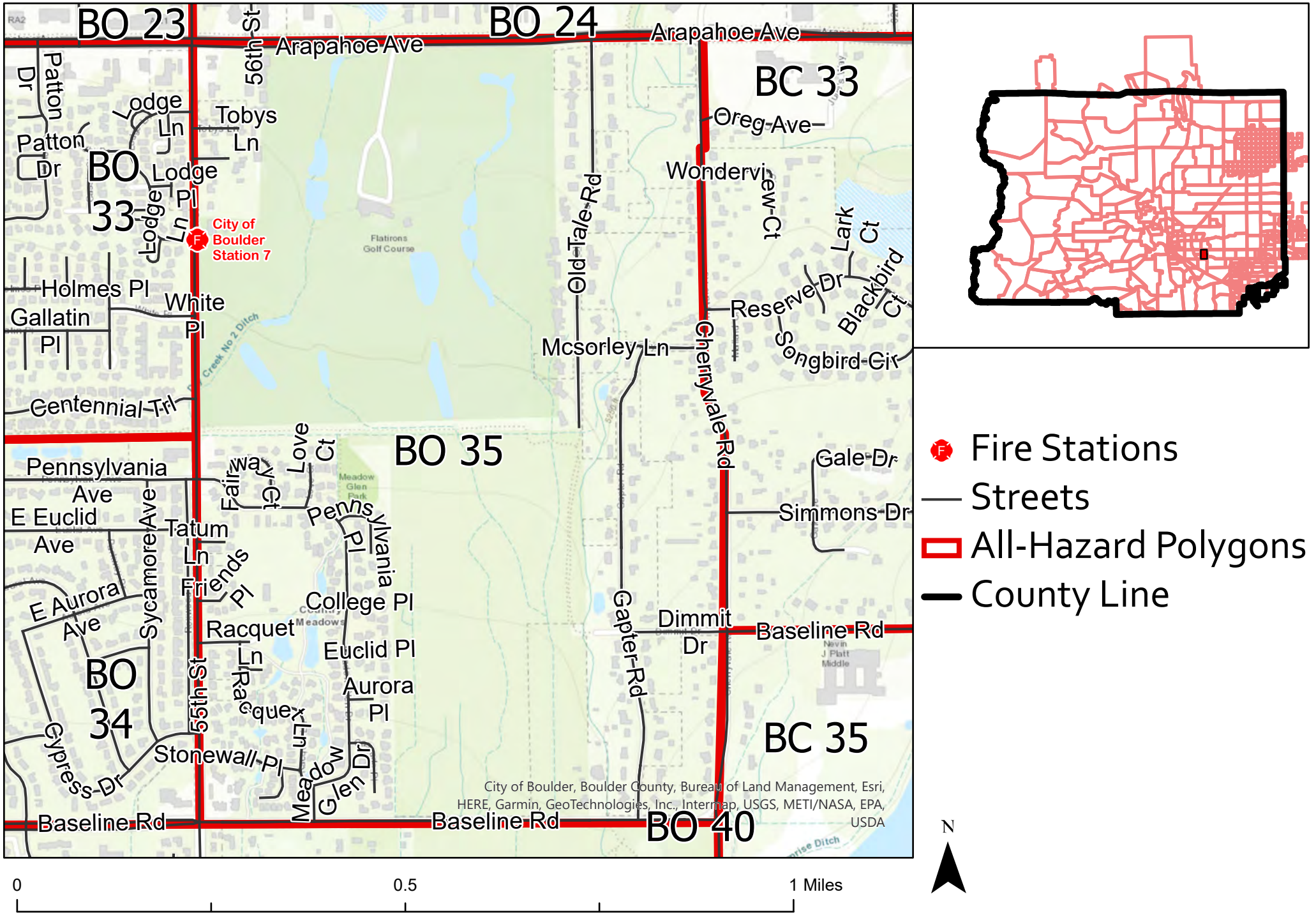

All-Hazard Emergency Notification Areas: August 2022

BO 36

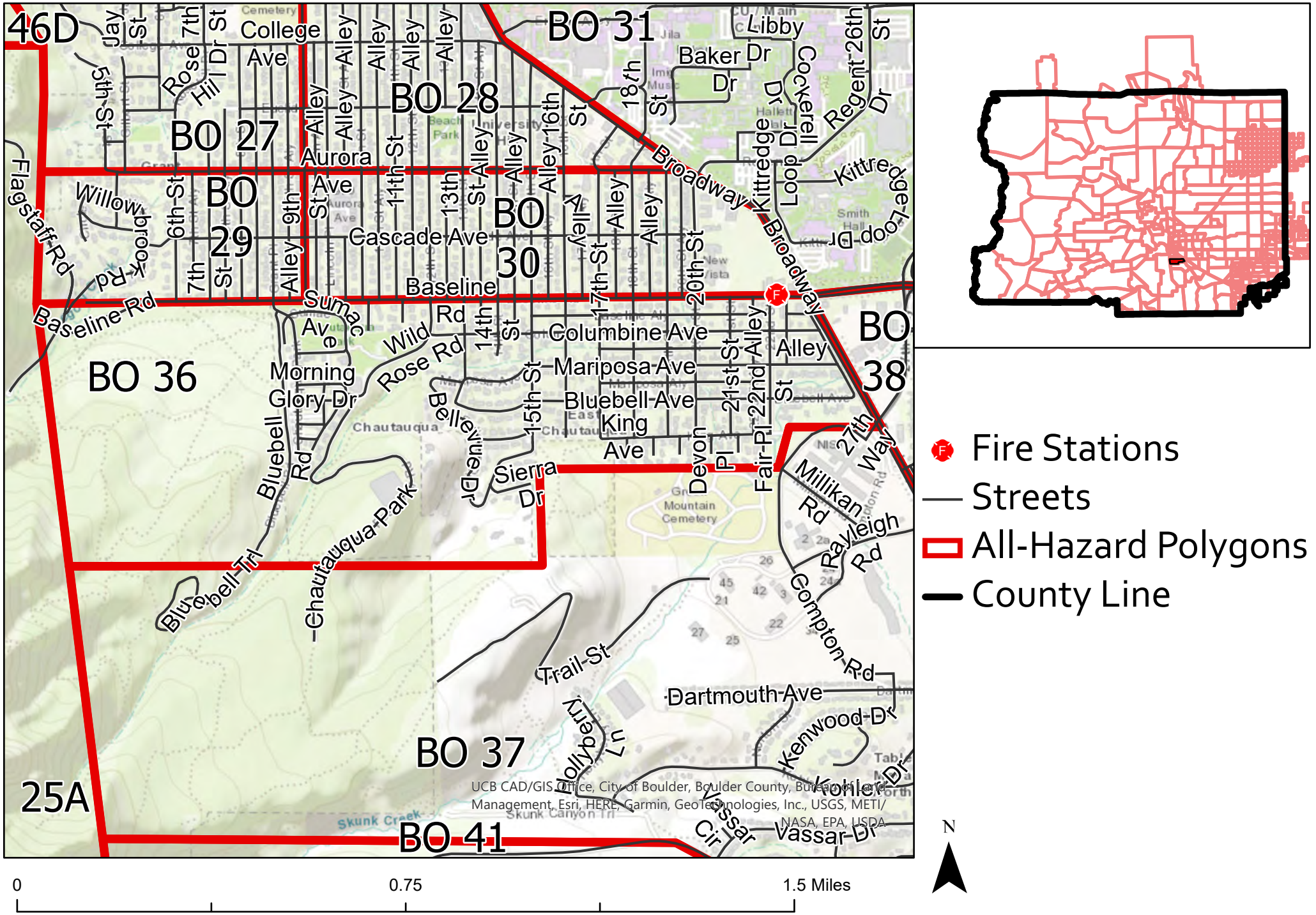

All-Hazard Emergency Notification Areas: August 2022

BO 37

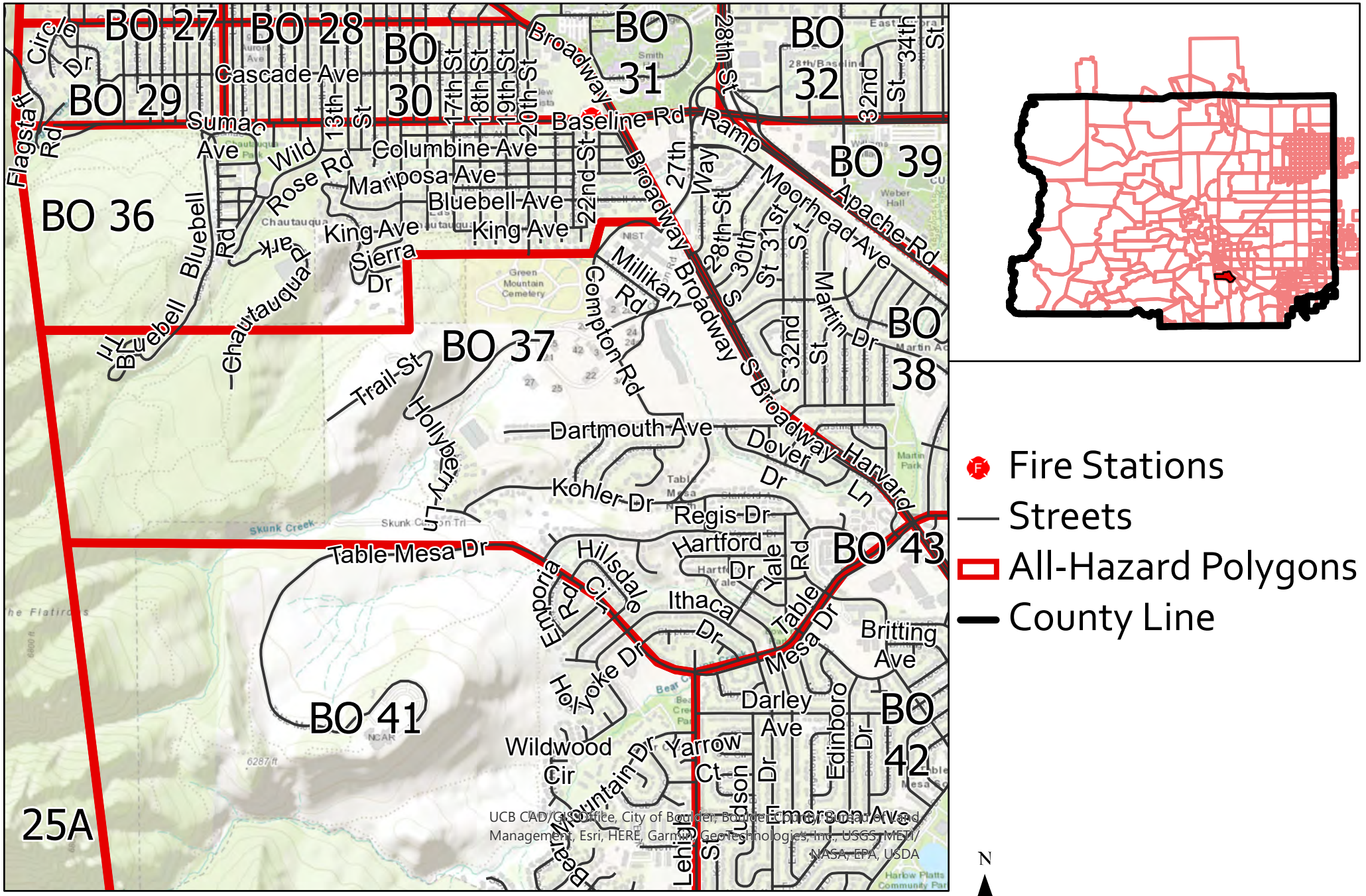

- Fire Stations
- Streets
- All-Hazard Polygons
- County Line

N

0 1 2 Miles

All-Hazard Emergency Notification Areas: August 2022

BO 38

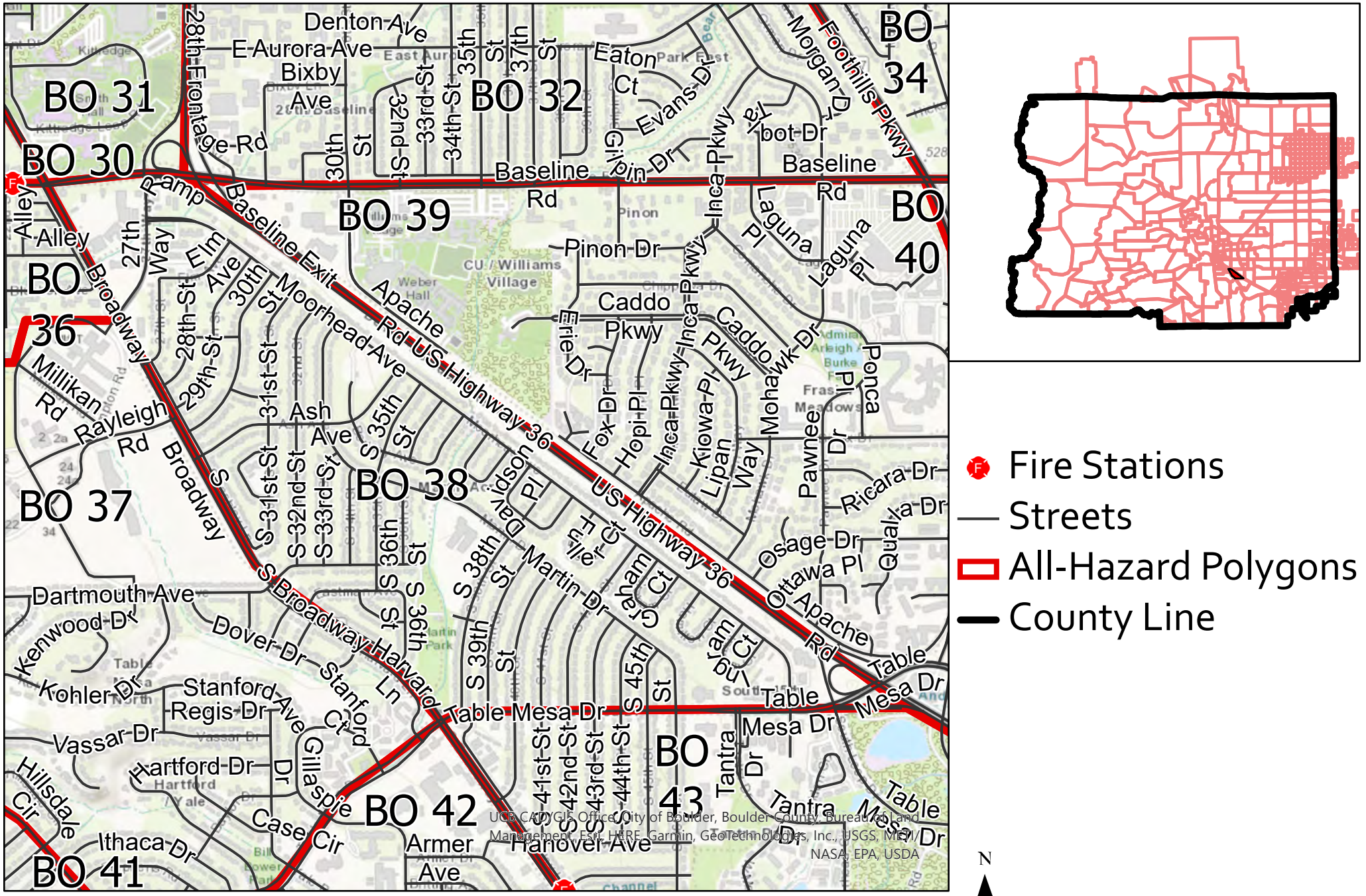

- Fire Stations
- Streets
- All-Hazard Polygons
- County Line

N

0 0.75 1.5 Miles

All-Hazard Emergency Notification Areas: August 2022

BO 39

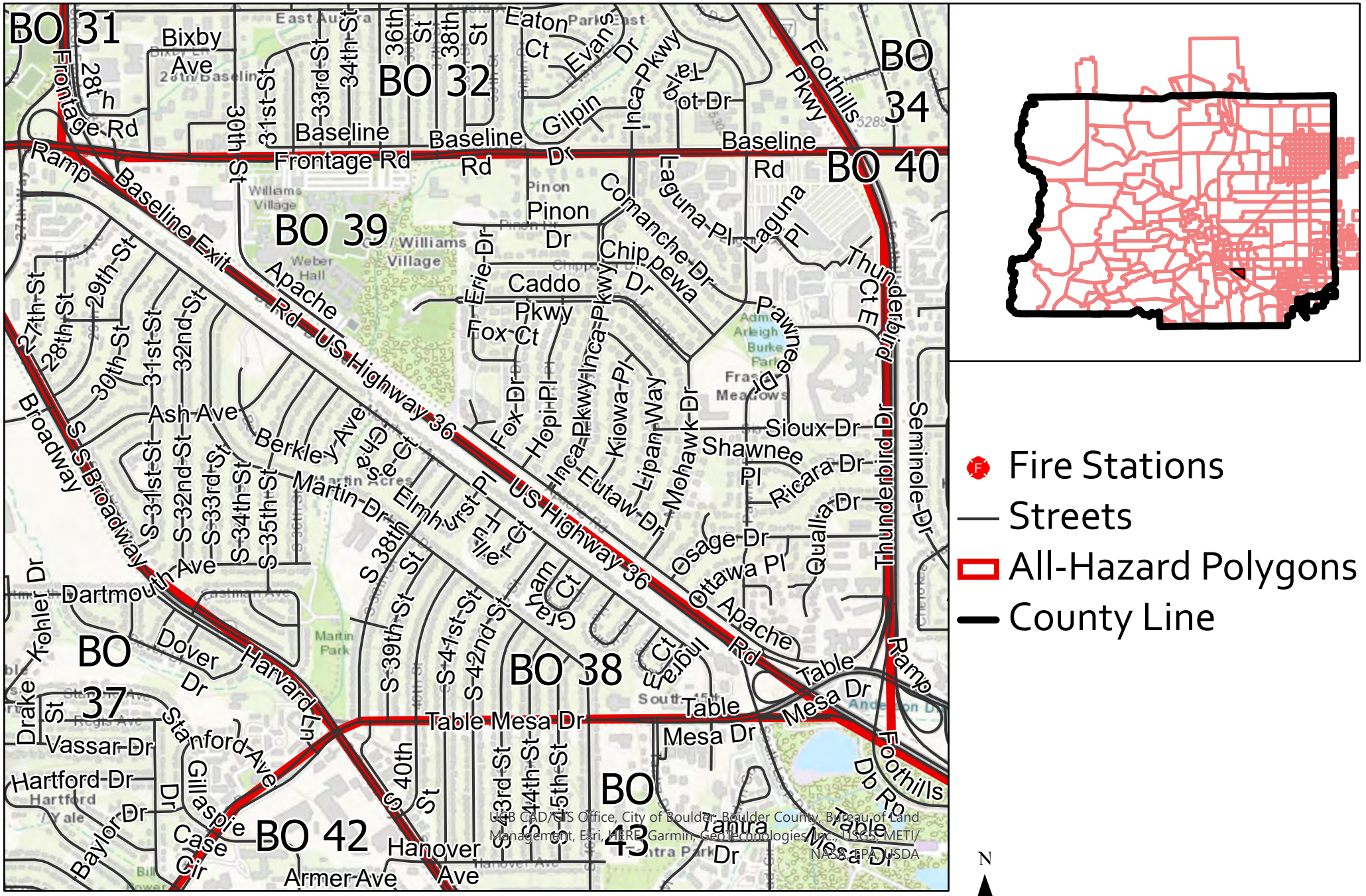
BO 31
BO 32
BO 34
BO 40
BO 39
BO 37
BO 38
BO 42
BO 43
Bixby Ave
Frontage Rd
Baseline Rd
Pinon Dr
Caddo Pkwy
Fox Ct
Apache Rd
US Highway 36
Broadway
Martin Dr
Ash Ave
Dartmouth
Dover Dr
Harvard Ln
Table Mesa Dr
Stanford Ave
Vassar Dr
Hartford Dr
Baylor Dr
Case Cir
Armer Ave
Hanover Ave
Foothills Pkwy
Thunderbird Dr
Seminole Dr
Sioux Dr
Shawnee Pl
Ricara Dr
Quallaa Dr
Osage Dr
Ottawa Pl
Pawnee Dr
Comanche Dr
Chippewa Dr
Laguna Pl
Inca Pkwy
Eutaw Dr
Lipan Way
Mohawk Dr
Kiowa Pl
Hopi Pl
Fox Dr
Erie Dr
Eaton Ct
Evans Dr
Gilpin Dr
Williams Village
Martin Park
Table Mesa Dr
Db Rd
Tantra Dr
Ramp
Frontage Rd
Baseline Exit
Elmhurst Pl
Fuller Ct
Graham Ct
Ingram Ct
Drake St
Kohler Dr
Gillaspie Dr
Thunderbird Ct E
S 27th St
S 28th St
S 29th St
S 30th St
S 31st St
S 32nd St
S 33rd St
S 34th St
S 35th St
S 38th St
S 39th St
S 41st St
S 42nd St
S 43rd St
S 44th St
S 45th St
S 40th St
28th St
30th St
31st St
33rd St
34th St
36th St
38th St
Berkley Ave
Chase Ct
Table Mesa Dr
Mesa Dr
Foothills Pkwy
Baseline Rd
Frontage Rd
Ramp
Broadway
Apache Rd
US Highway 36
Martin Dr
Table Mesa Dr
Mesa Dr
Foothills Pkwy
Db Rd
Tantra Dr
Hanover Ave
Armer Ave
Baylor Dr
Case Cir
Gillaspie Dr
Stanford Ave
Vassar Dr
Hartford Dr
Drake St
Kohler Dr
Dartmouth Ave
Ash Ave
Seminole Dr
Thunderbird Dr
Thunderbird Ct E
Pawnee Dr
Osage Dr
Ottawa Pl
Quallaa Dr
Ricara Dr
Sioux Dr
Shawnee Pl
Mohawk Dr
Lipan Way
Eutaw Dr
Kiowa Pl
Inca Pkwy
Hopi Pl
Fox Dr
Erie Dr
Caddo Pkwy
Fox Ct
Pinon Dr
Chippewa Dr
Comanche Dr
Laguna Pl
Laguna Pl
Gilpin Dr
Evans Dr
Eaton Ct
Inca Pkwy
Foothills Pkwy
Baseline Rd
Frontage Rd
Ramp

All-Hazard Emergency Notification Areas:
August 2022

BO 40

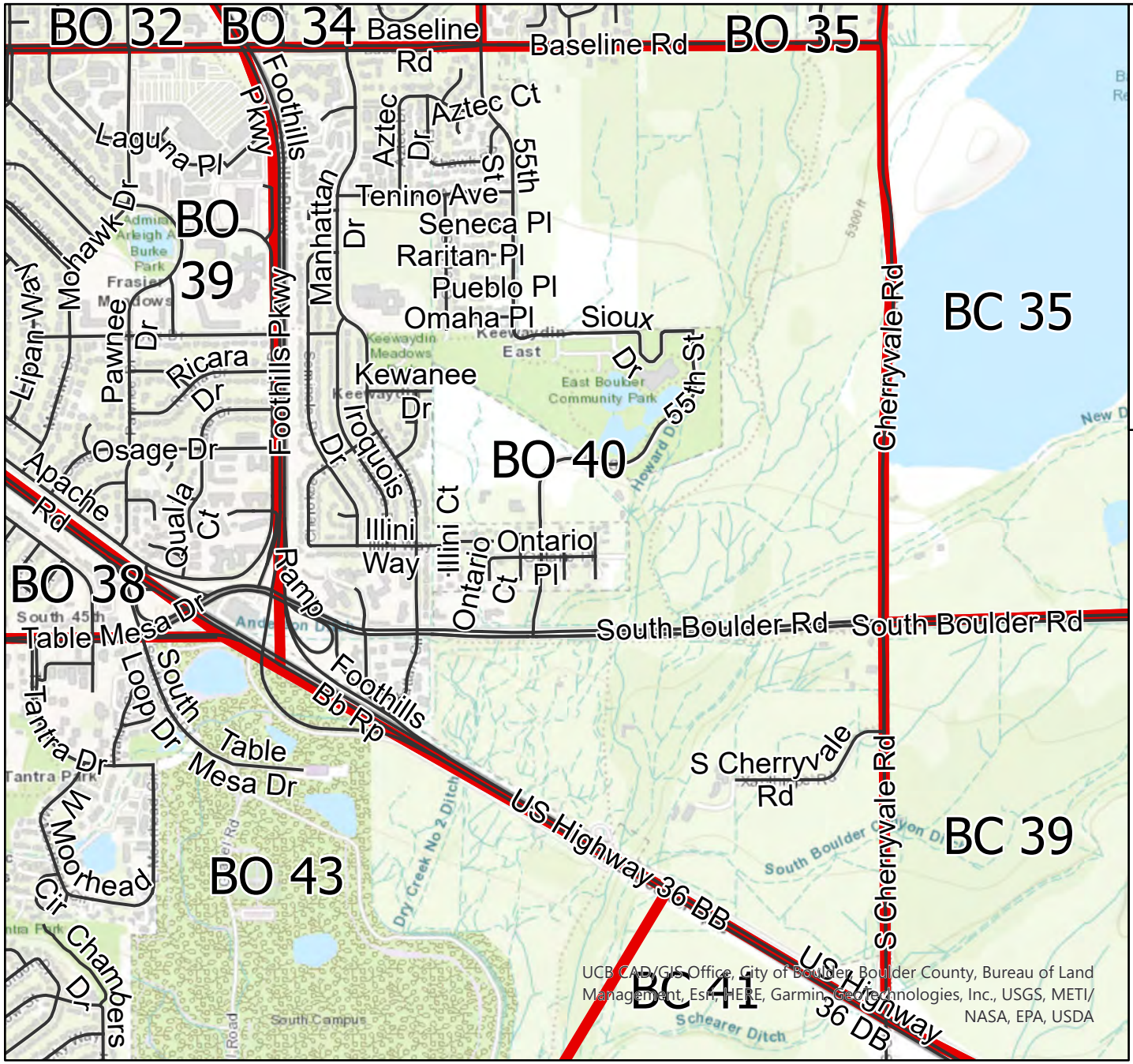

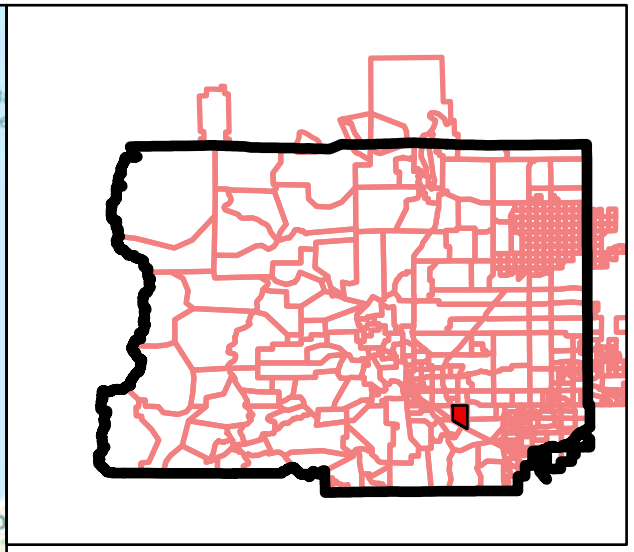

- Fire Stations
- Streets
- All-Hazard Polygons
- County Line

N

0 0.75 1.5 Miles

All-Hazard Emergency Notification Areas: August 2022

BO 41

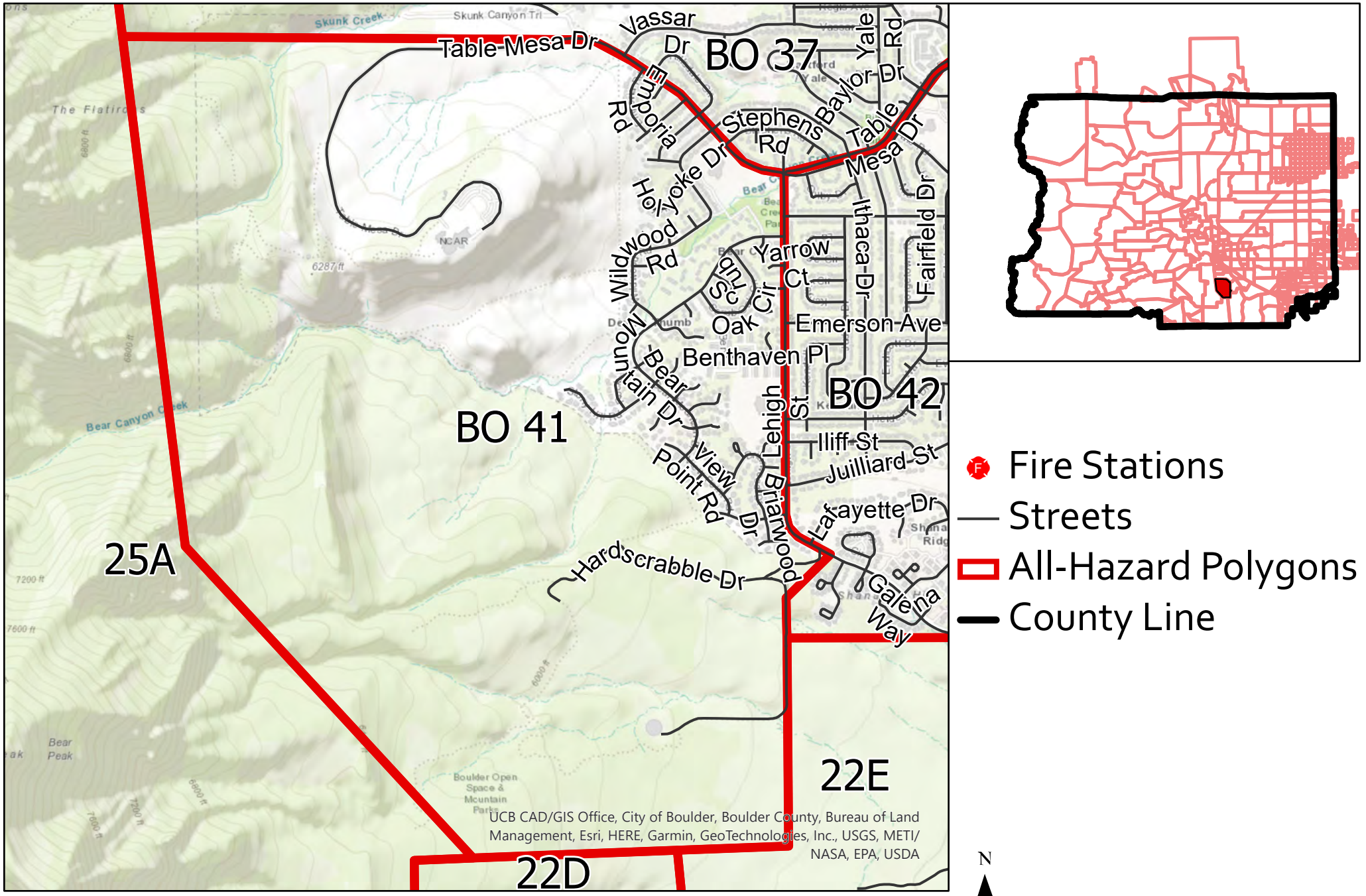

All-Hazard Emergency Notification Areas: August 2022

BO 42

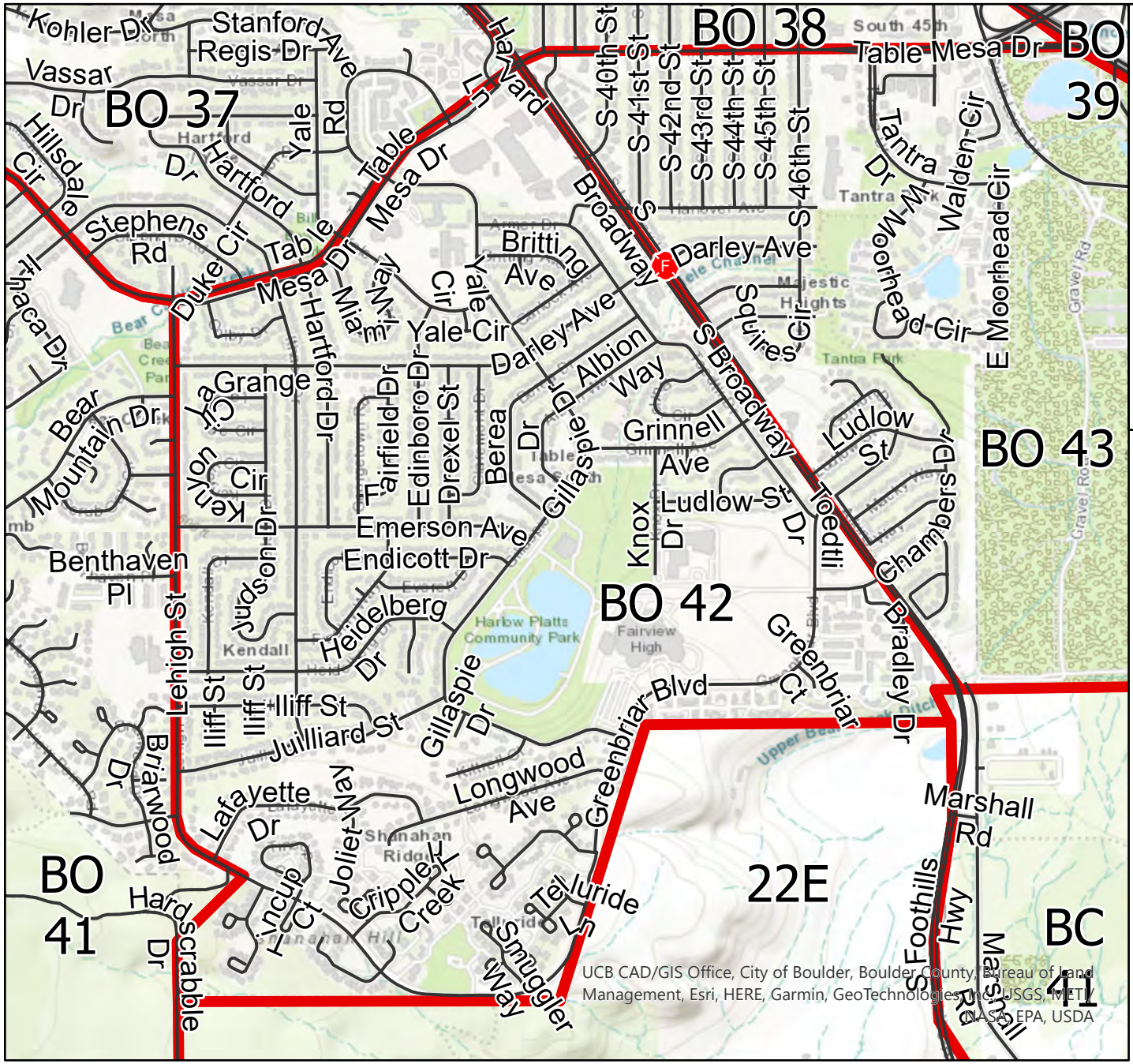

All-Hazard Emergency Notification Areas: August 2022

BO 43

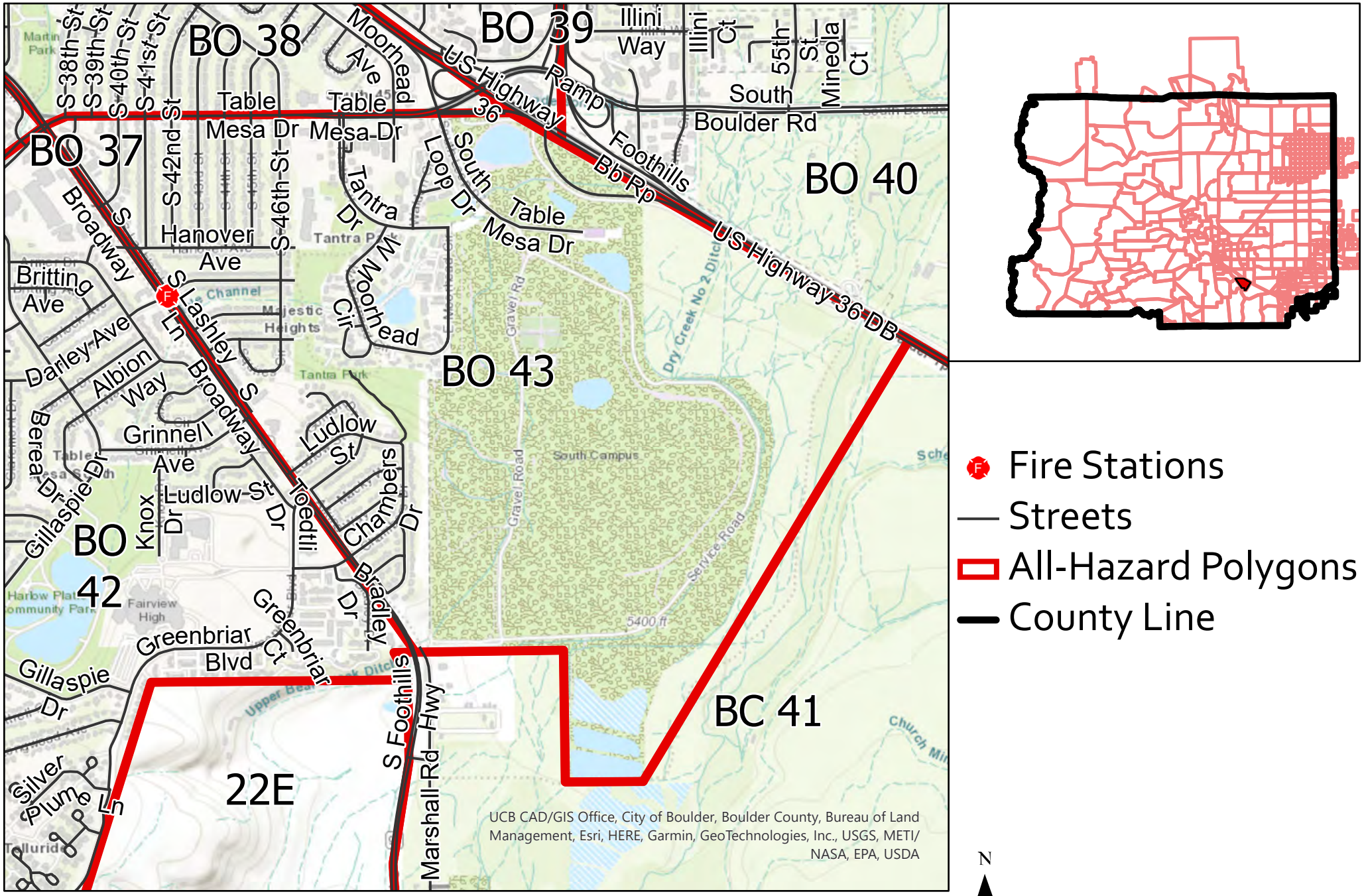

- Fire Stations
- Streets
- All-Hazard Polygons
- County Line

N

0 0.75 1.5 Miles

All-Hazard Emergency Notification Areas: August 2022

ER 1

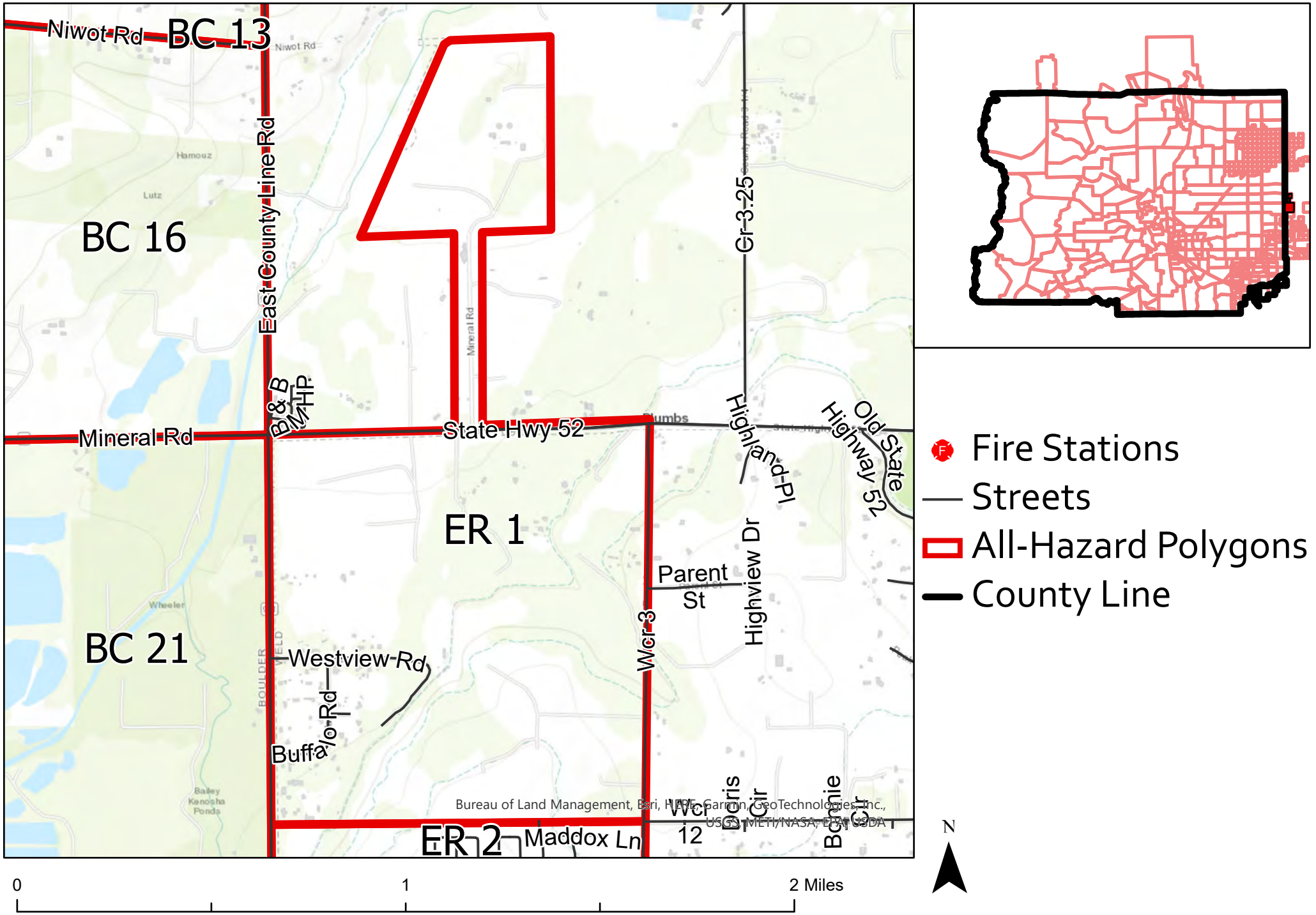

All-Hazard Emergency Notification Areas: August 2022

ER 2

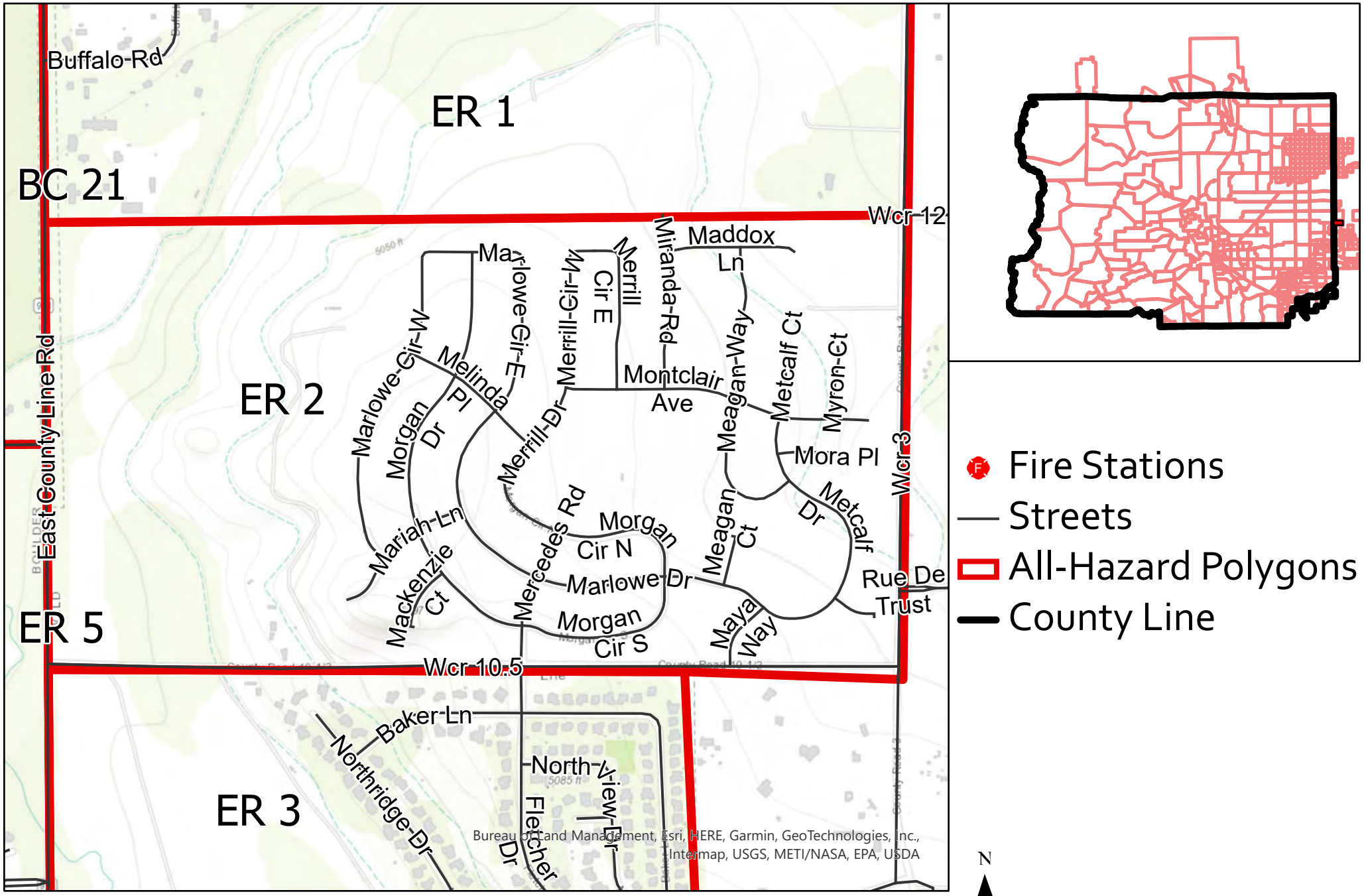

All-Hazard Emergency Notification Areas: August 2022

ER 3

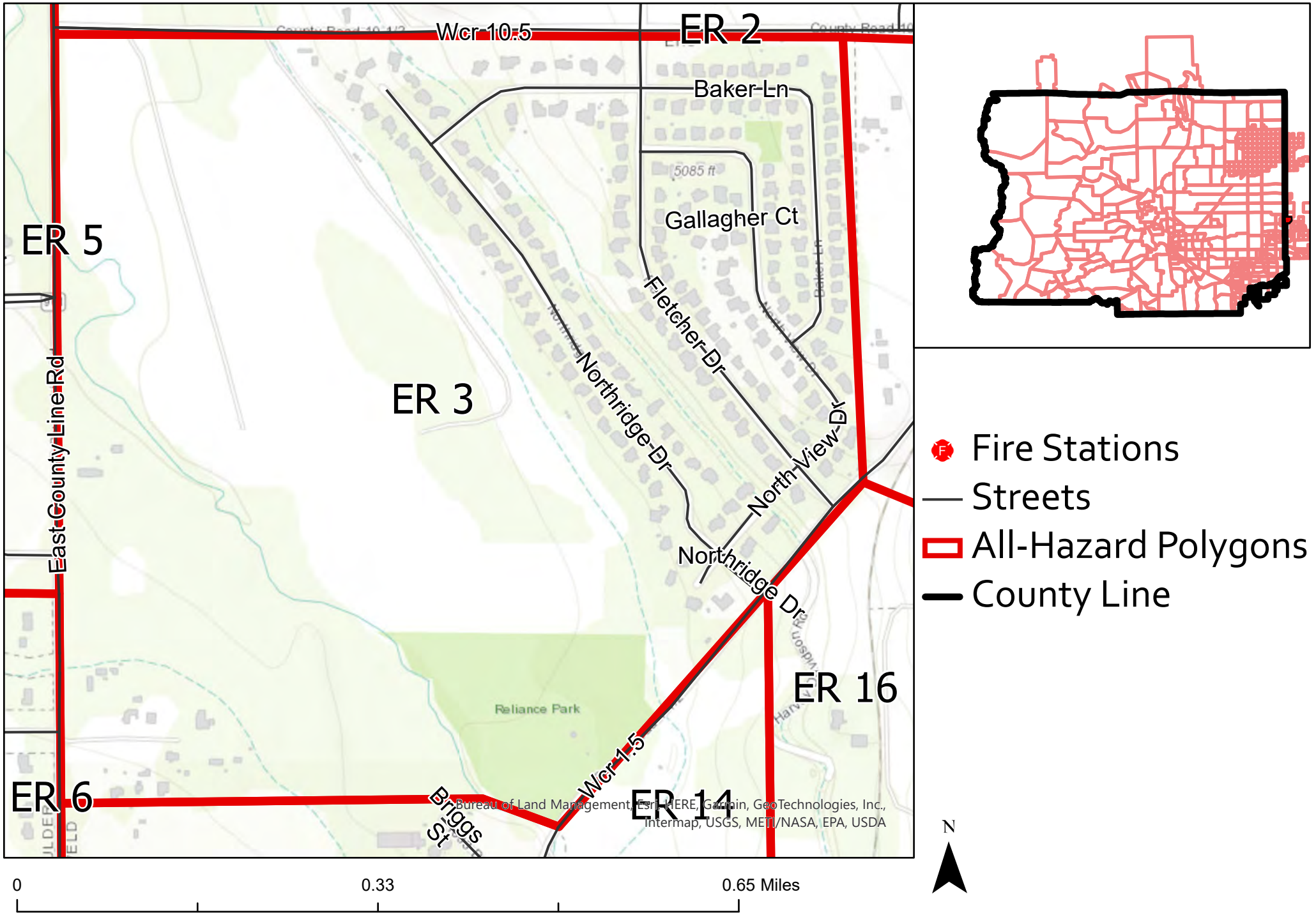

All-Hazard Emergency Notification Areas: August 2022

ER 4

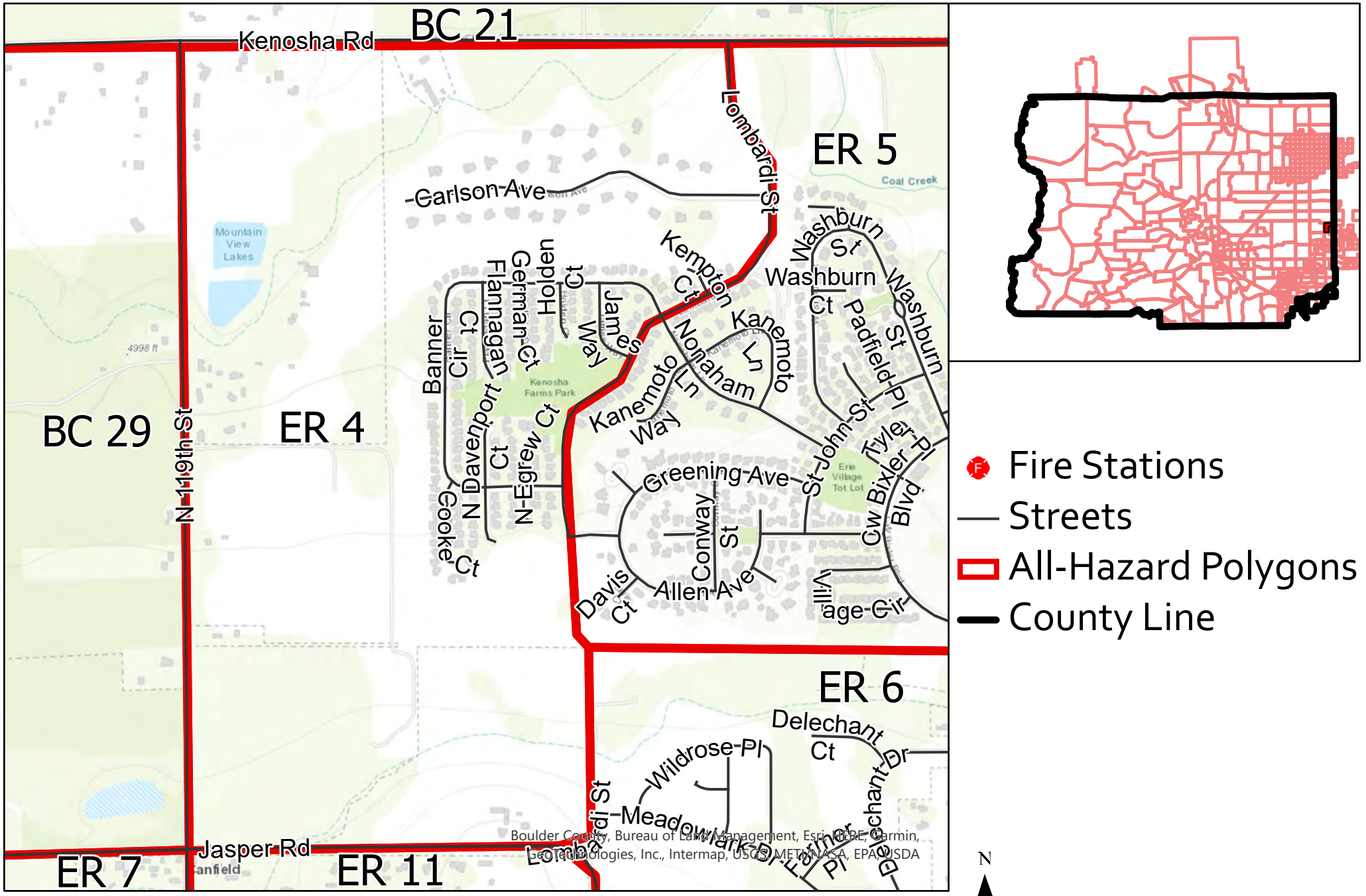

All-Hazard Emergency Notification Areas: August 2022

ER 5

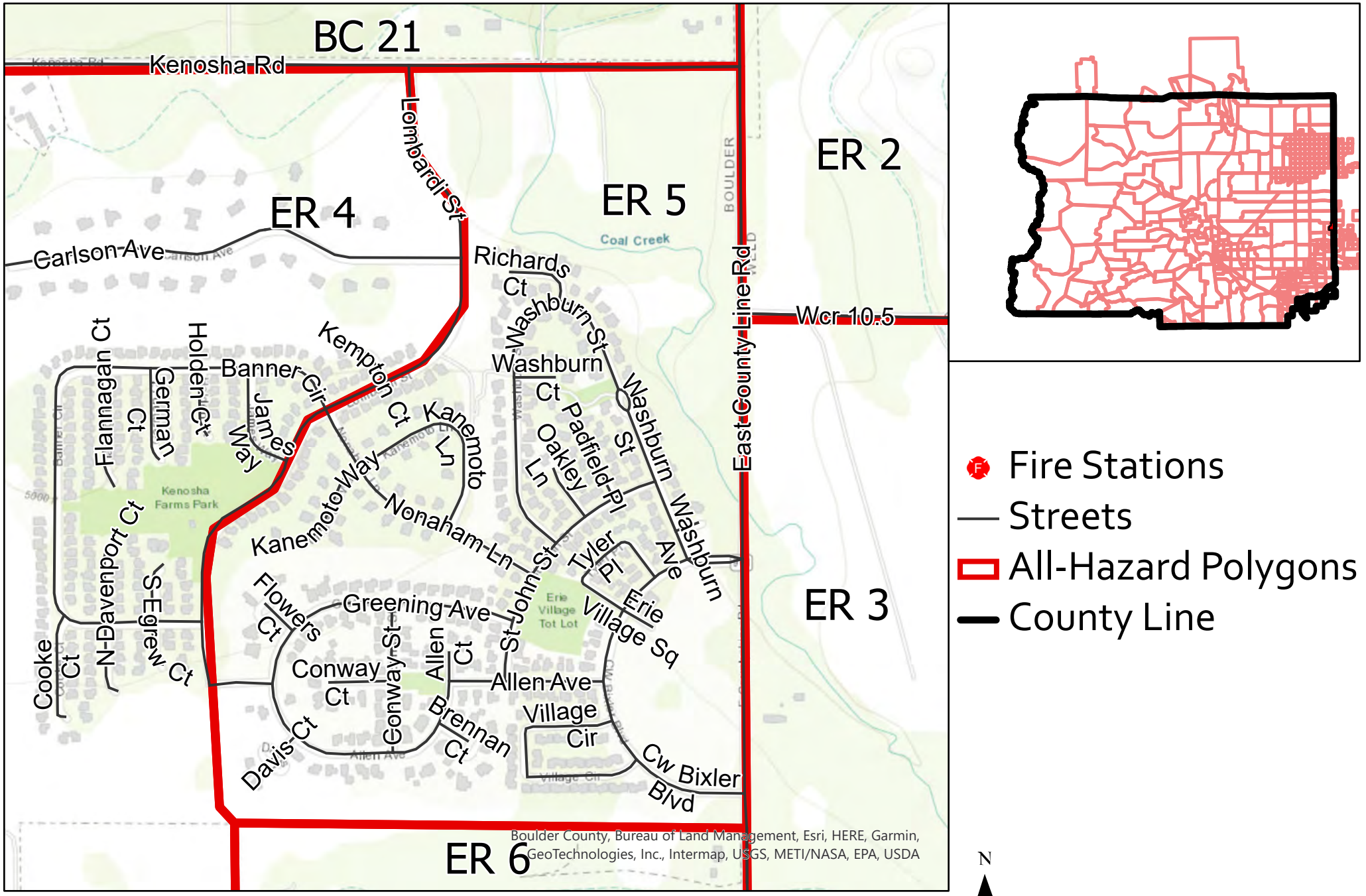

All-Hazard Emergency Notification Areas: August 2022

ER 6

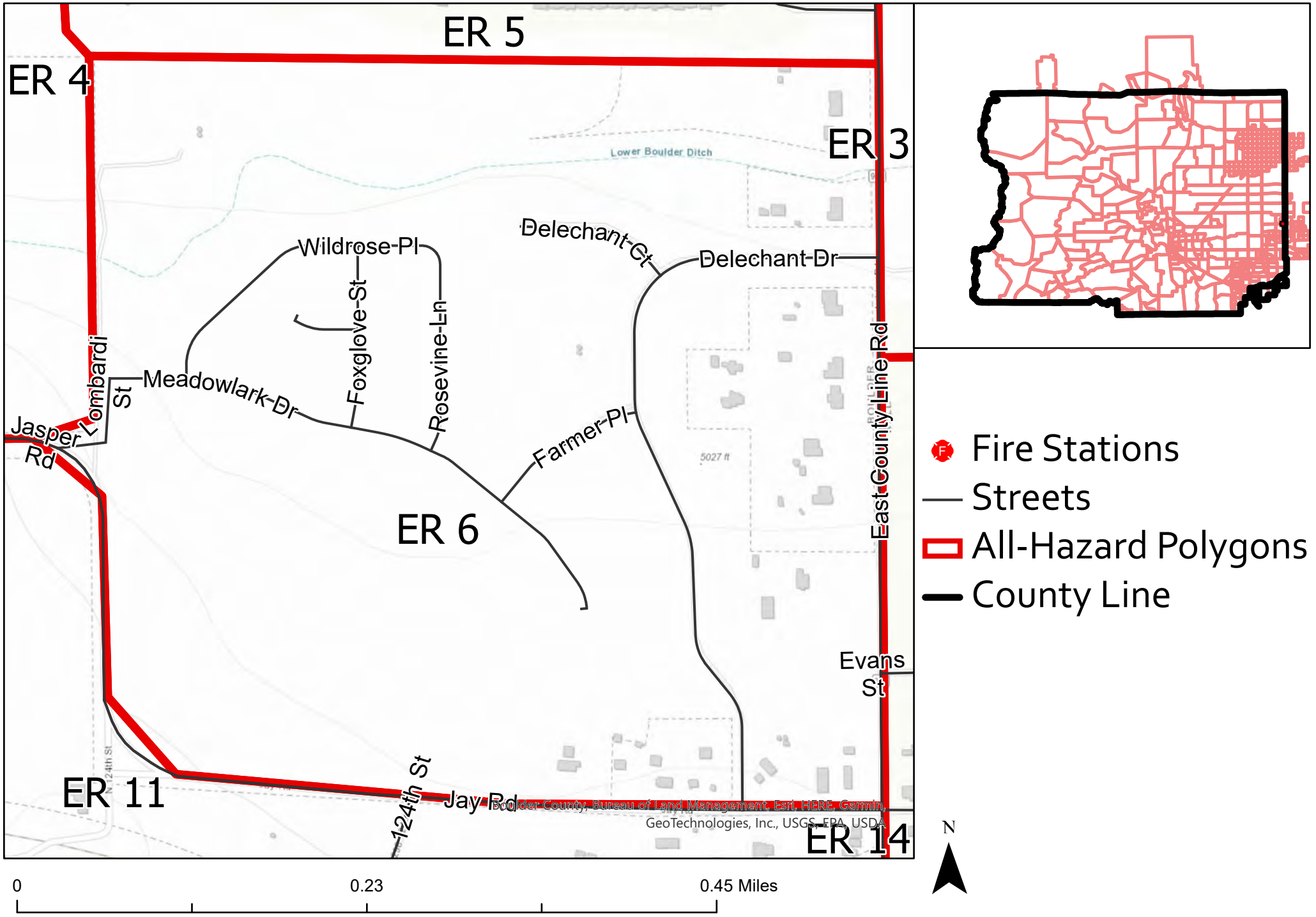

All-Hazard Emergency Notification Areas: August 2022

ER 7

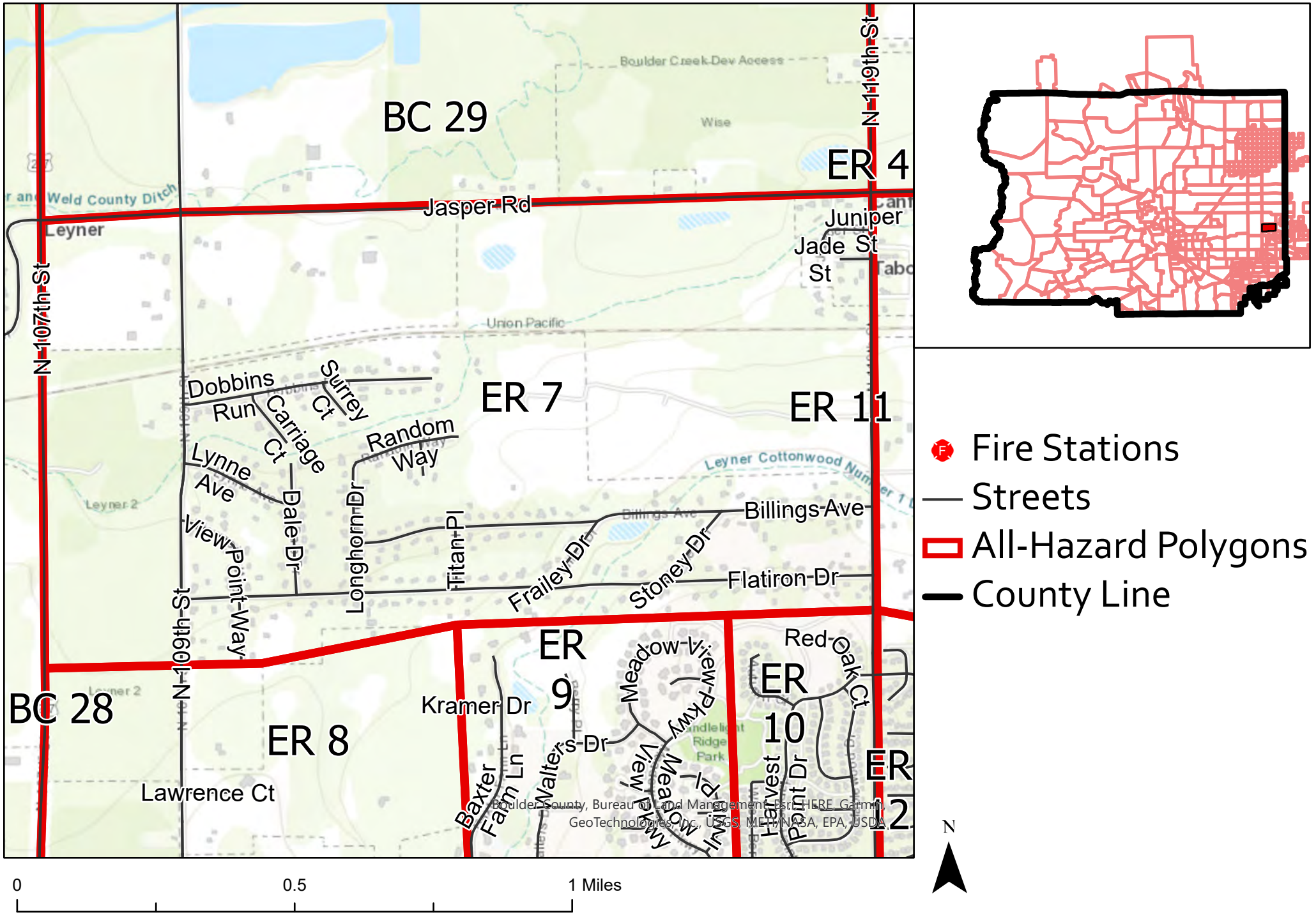

All-Hazard Emergency Notification Areas: August 2022

ER 8

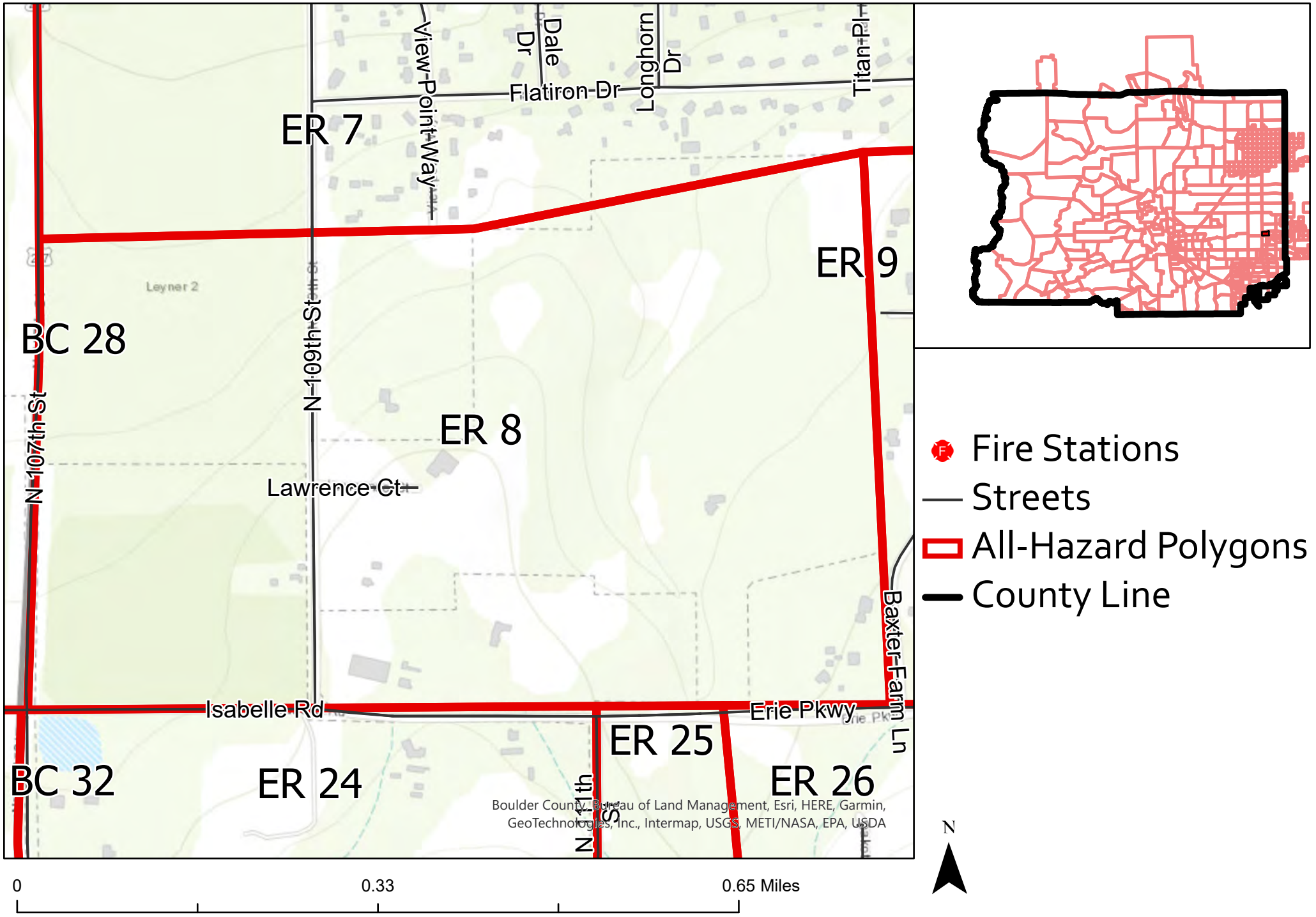

All-Hazard Emergency Notification Areas: August 2022

ER 9

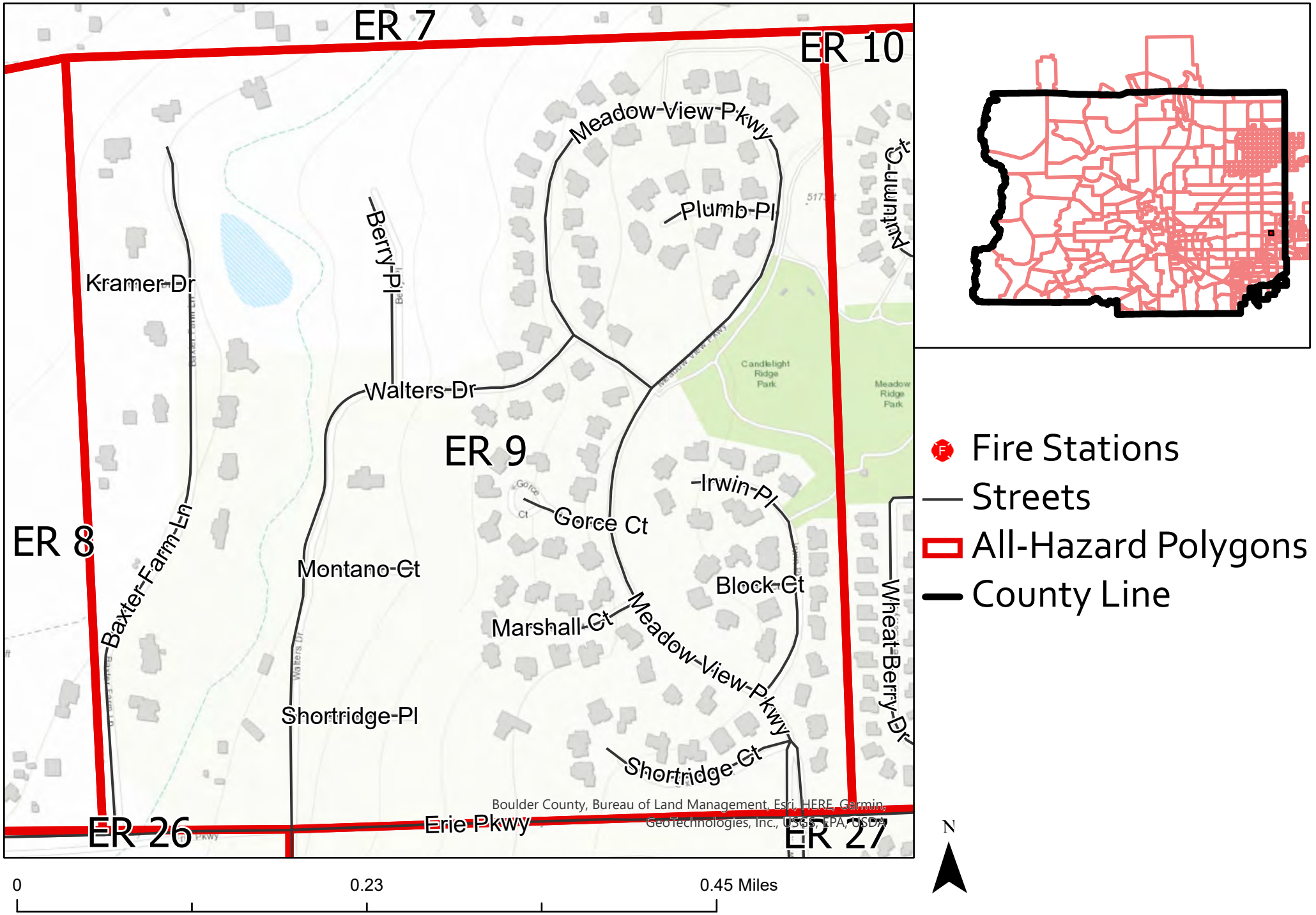

All-Hazard Emergency Notification Areas: August 2022

ER 10



All-Hazard Emergency Notification Areas: August 2022

ER 11

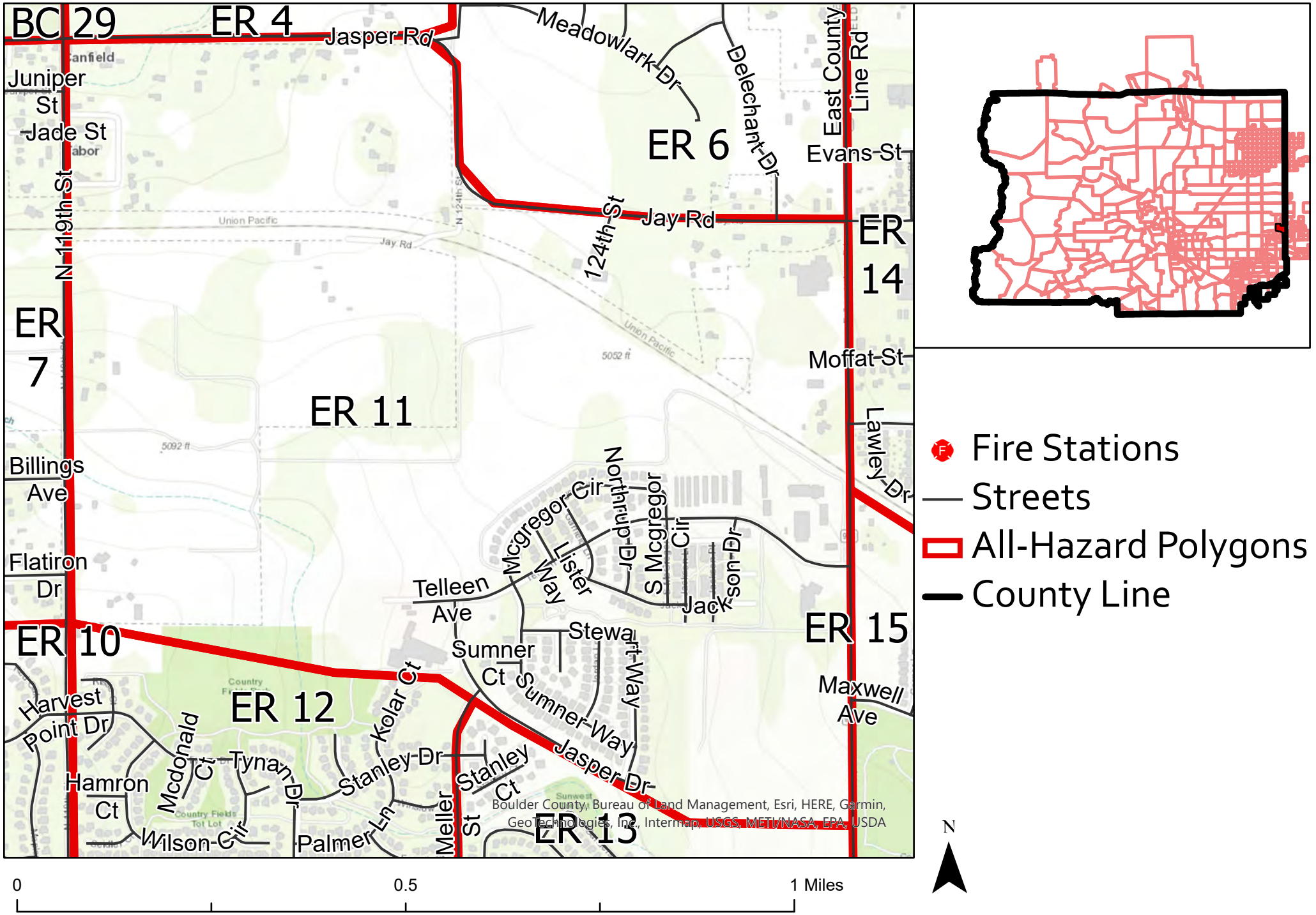

- Fire Stations
- Streets
- All-Hazard Polygons
- County Line

All-Hazard Emergency Notification Areas:
August 2022

ER 12

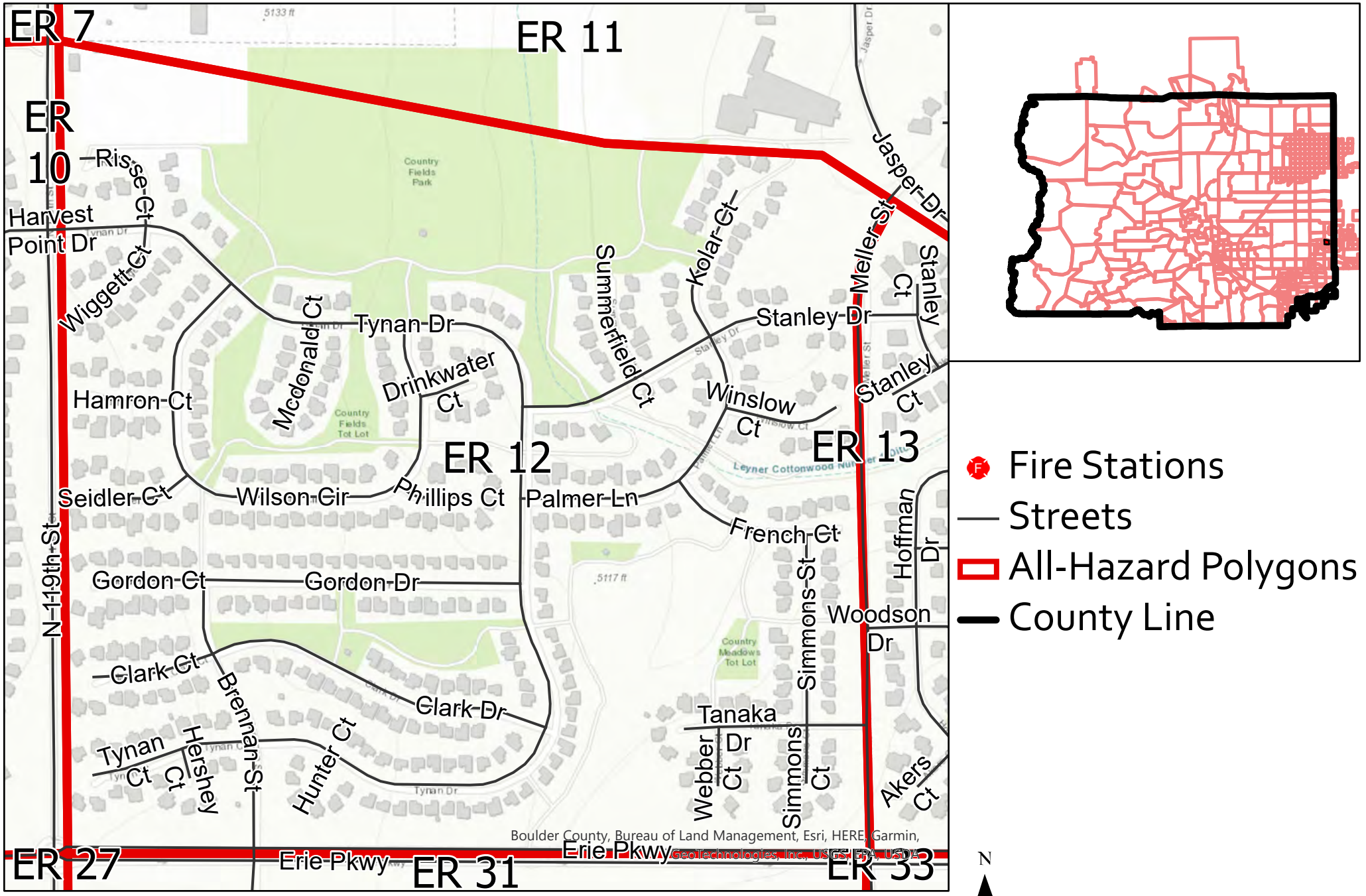

All-Hazard Emergency Notification Areas: August 2022

ER 13

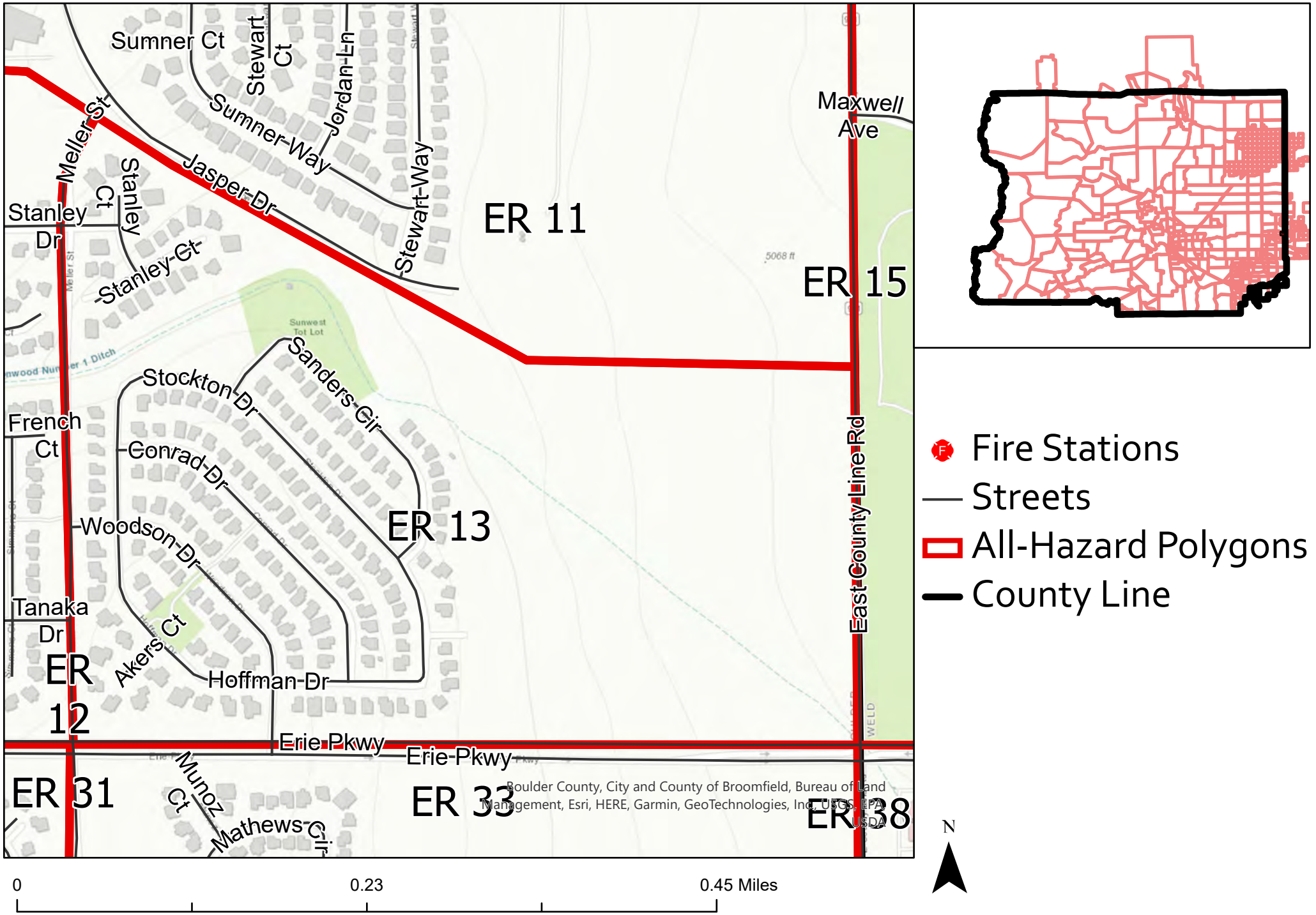

All-Hazard Emergency Notification Areas: August 2022

ER 14

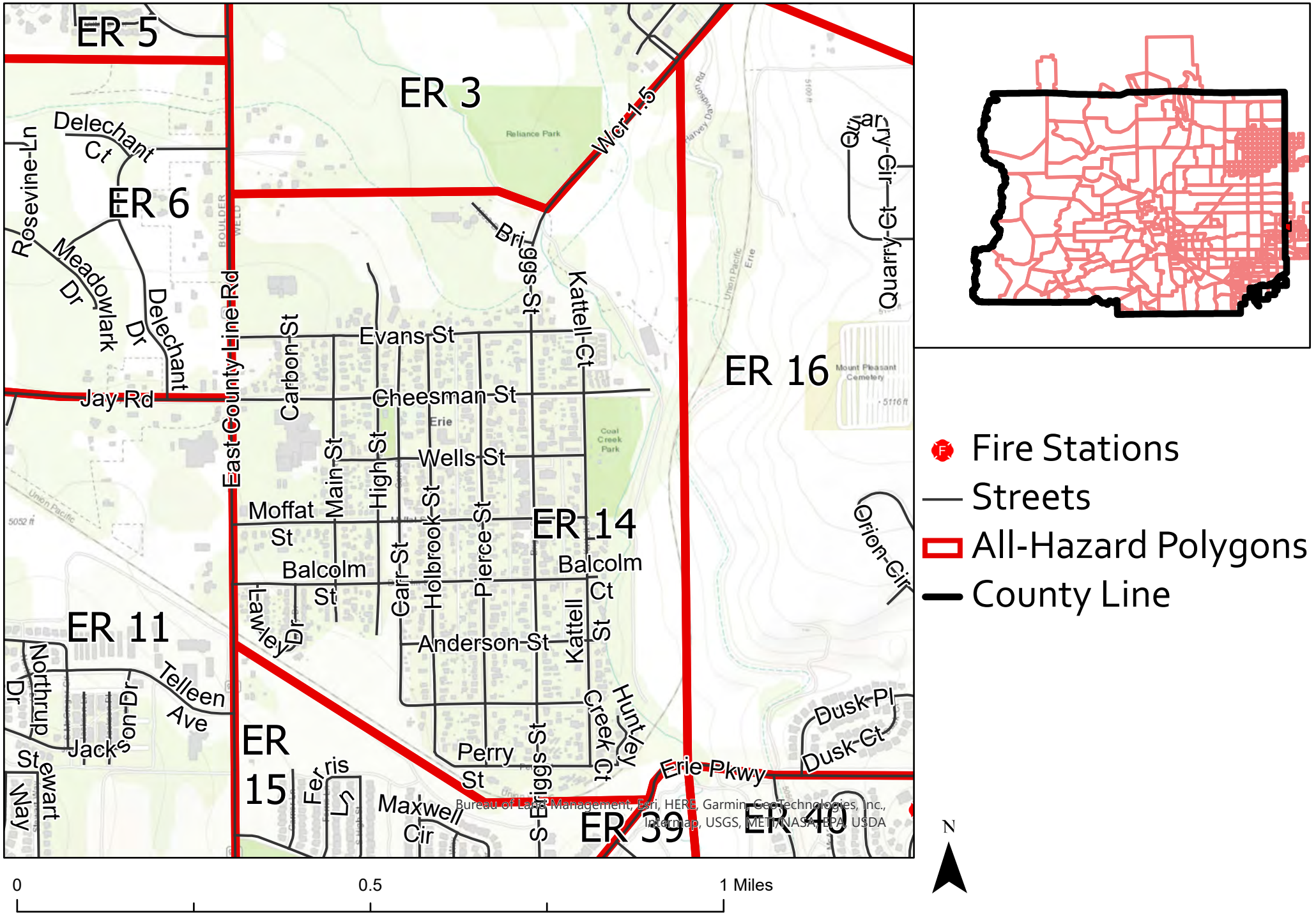

- Fire Stations
- Streets
- All-Hazard Polygons
- County Line

All-Hazard Emergency Notification Areas: August 2022

ER 15

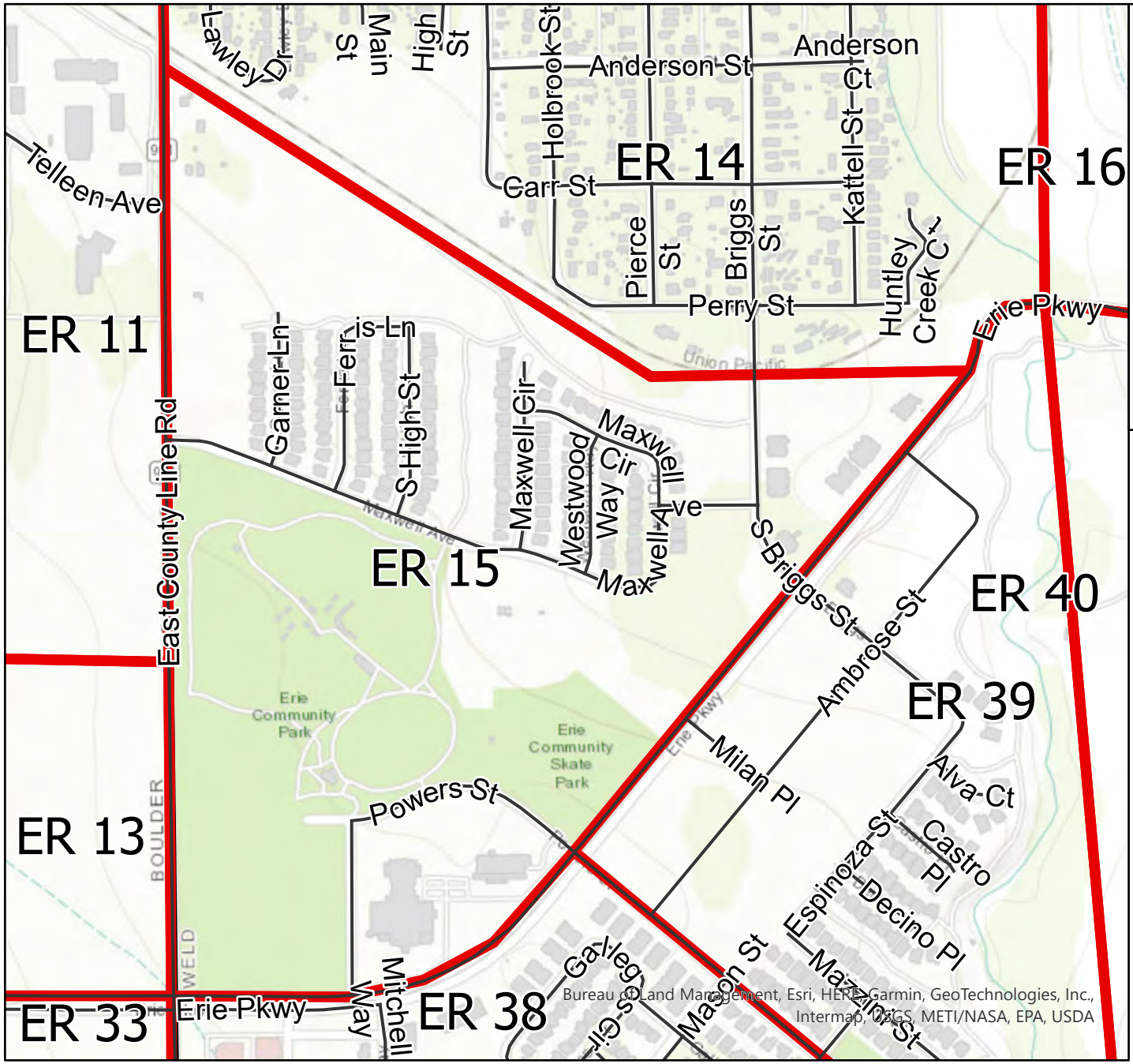

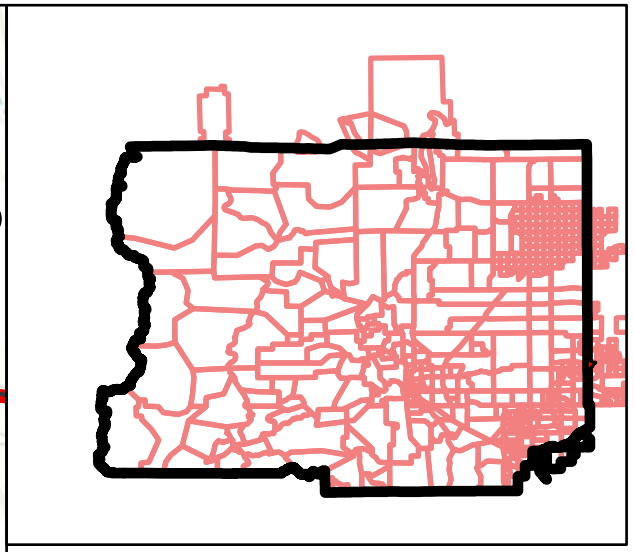

- Fire Stations
- Streets
- All-Hazard Polygons
- County Line

N

0 0.33 0.65 Miles

All-Hazard Emergency Notification Areas: August 2022

ER 16

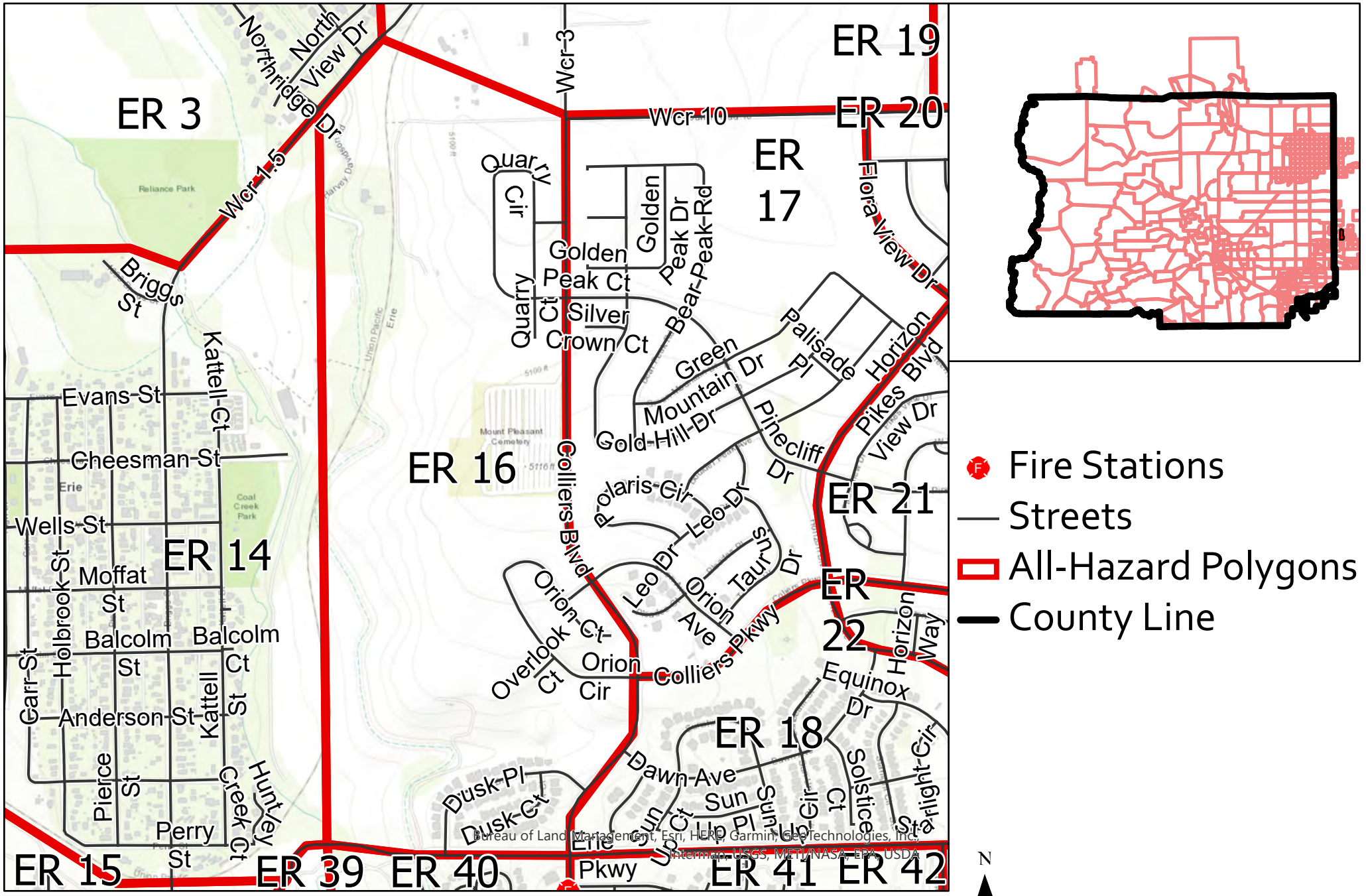

All-Hazard Emergency Notification Areas: August 2022

ER 17

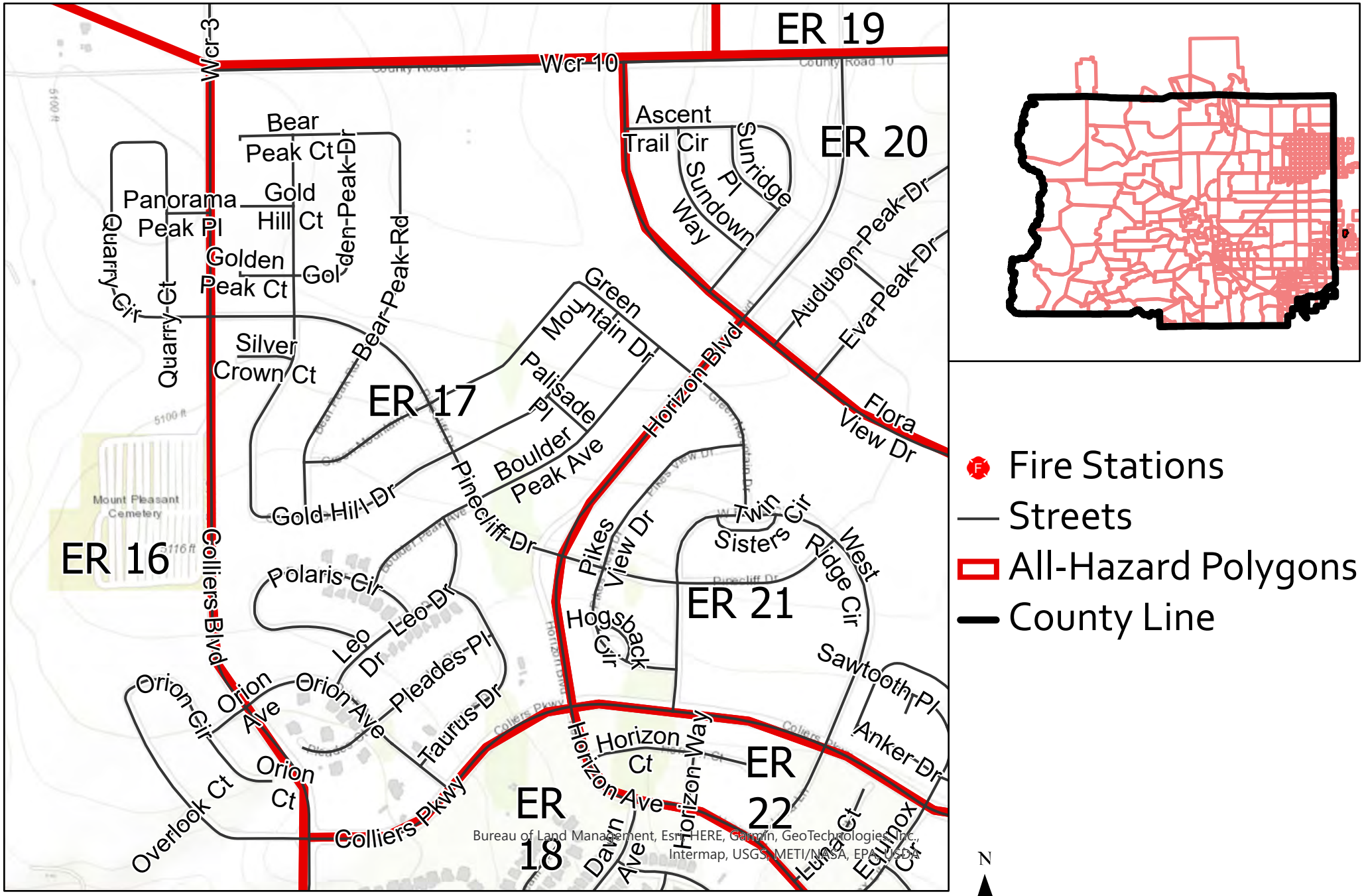

All-Hazard Emergency Notification Areas: August 2022

ER 18

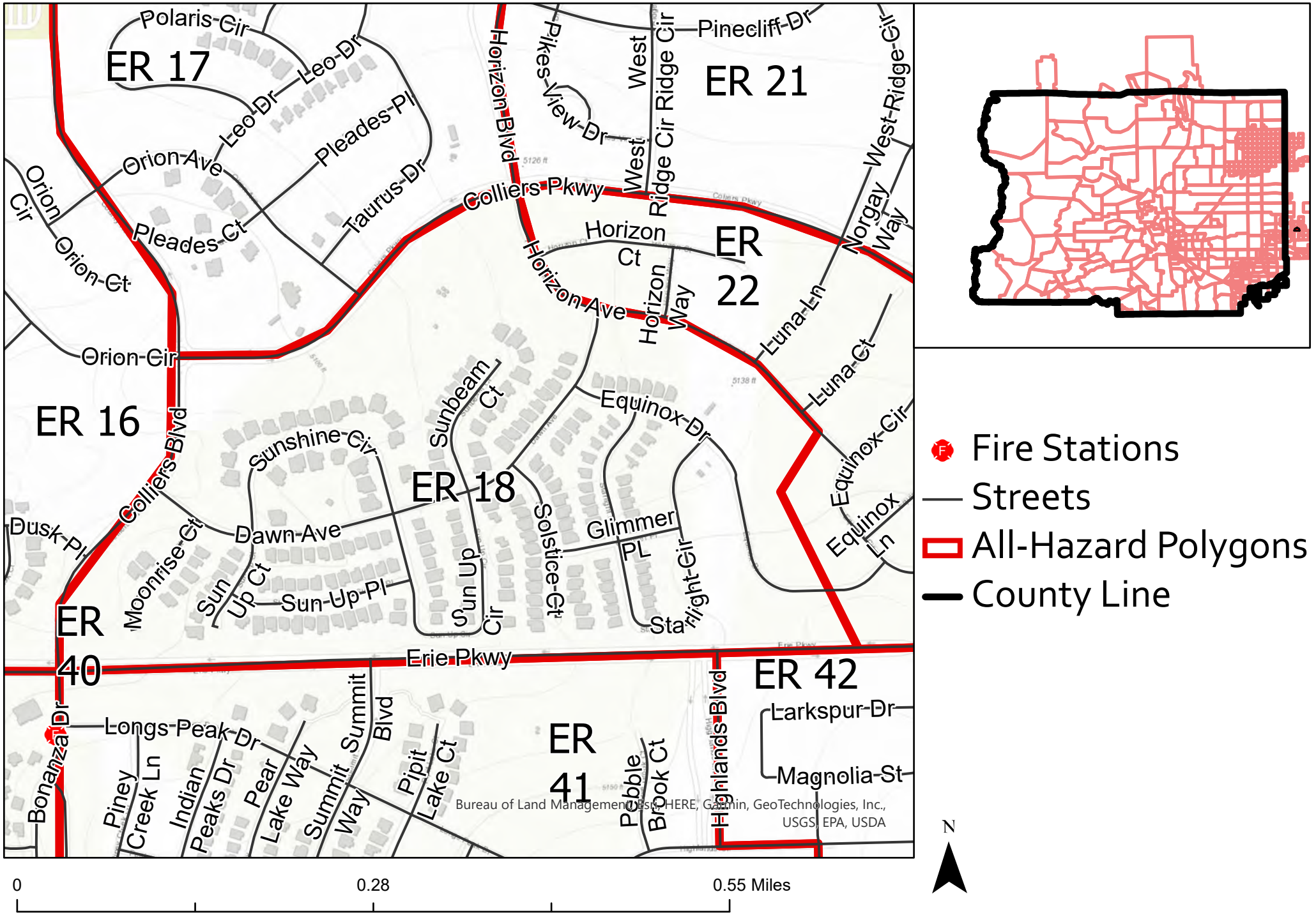

All-Hazard Emergency Notification Areas:
August 2022

ER 19

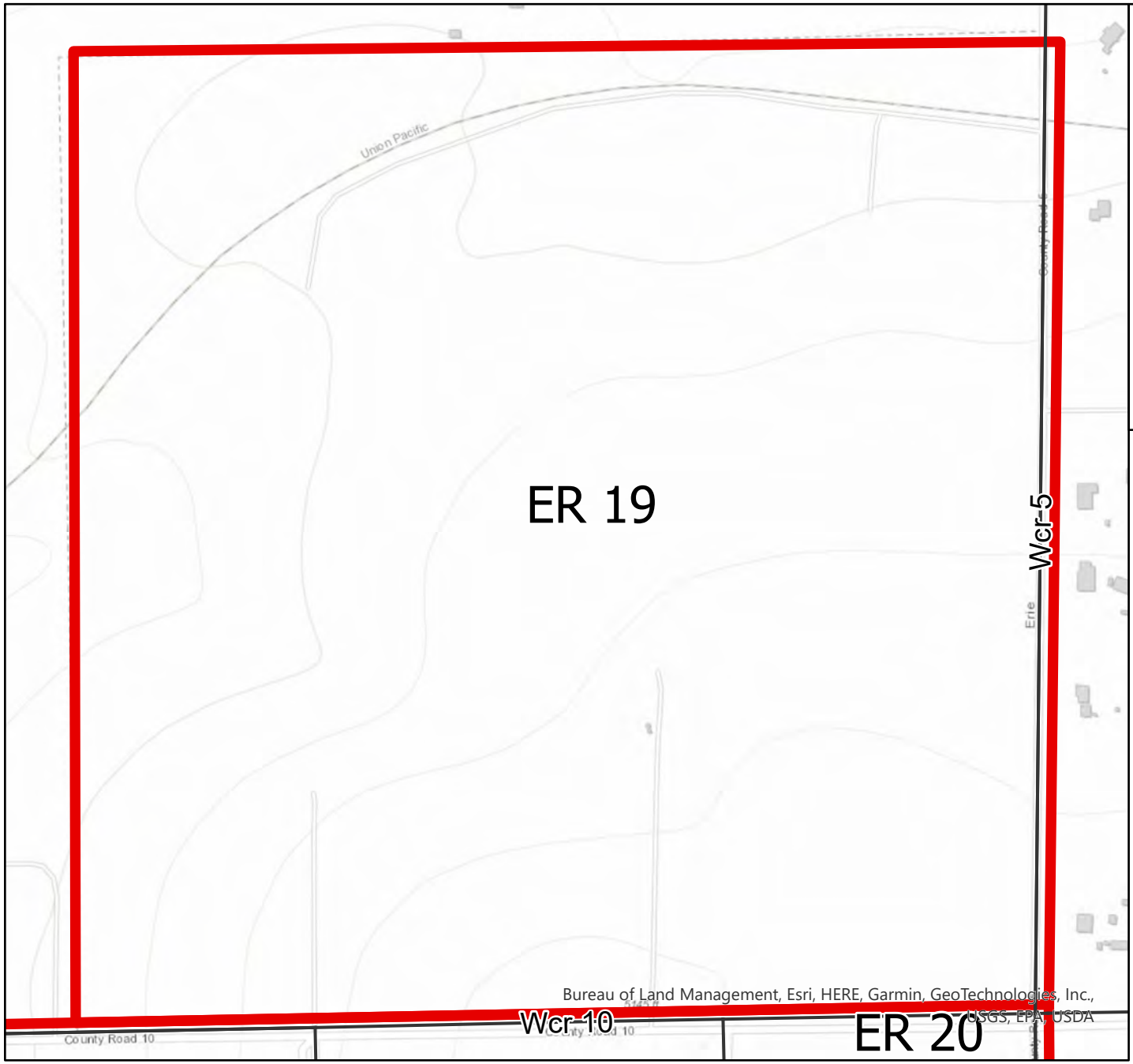

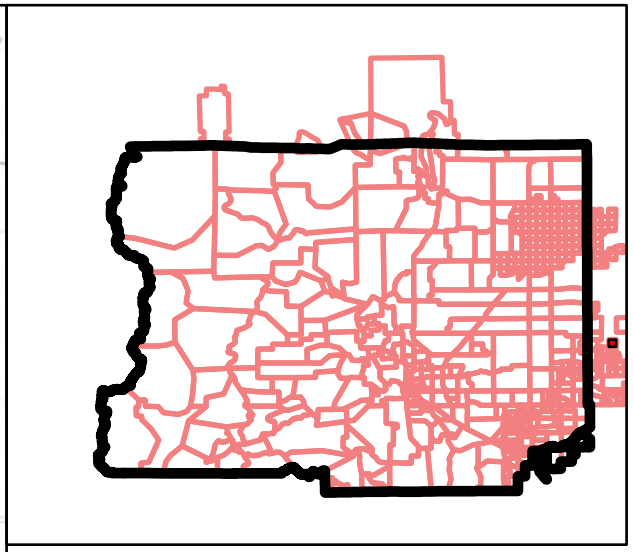

- Fire Stations
- Streets
- All-Hazard Polygons
- County Line

All-Hazard Emergency Notification Areas: August 2022

ER 20

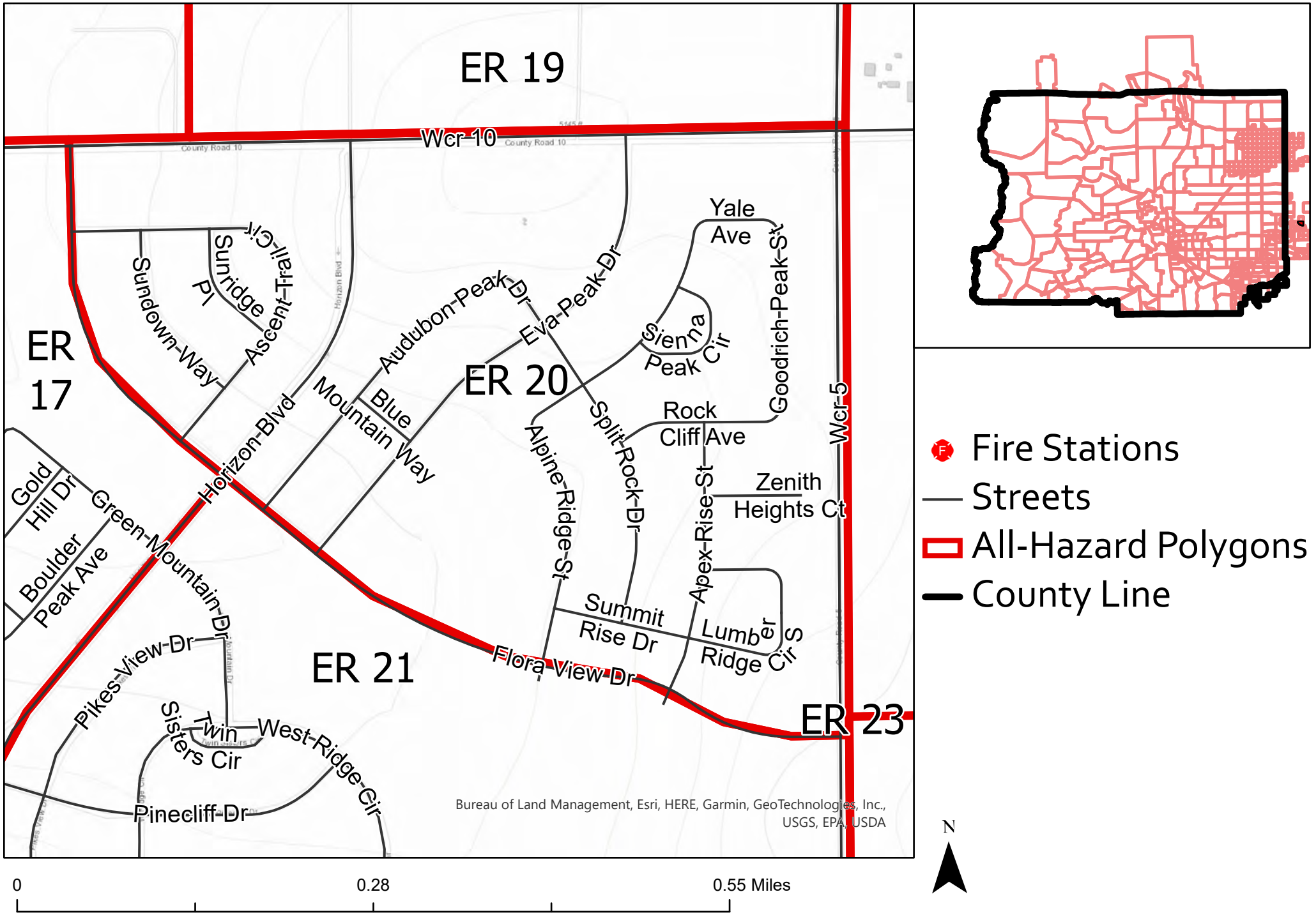

All-Hazard Emergency Notification Areas: August 2022

ER 21

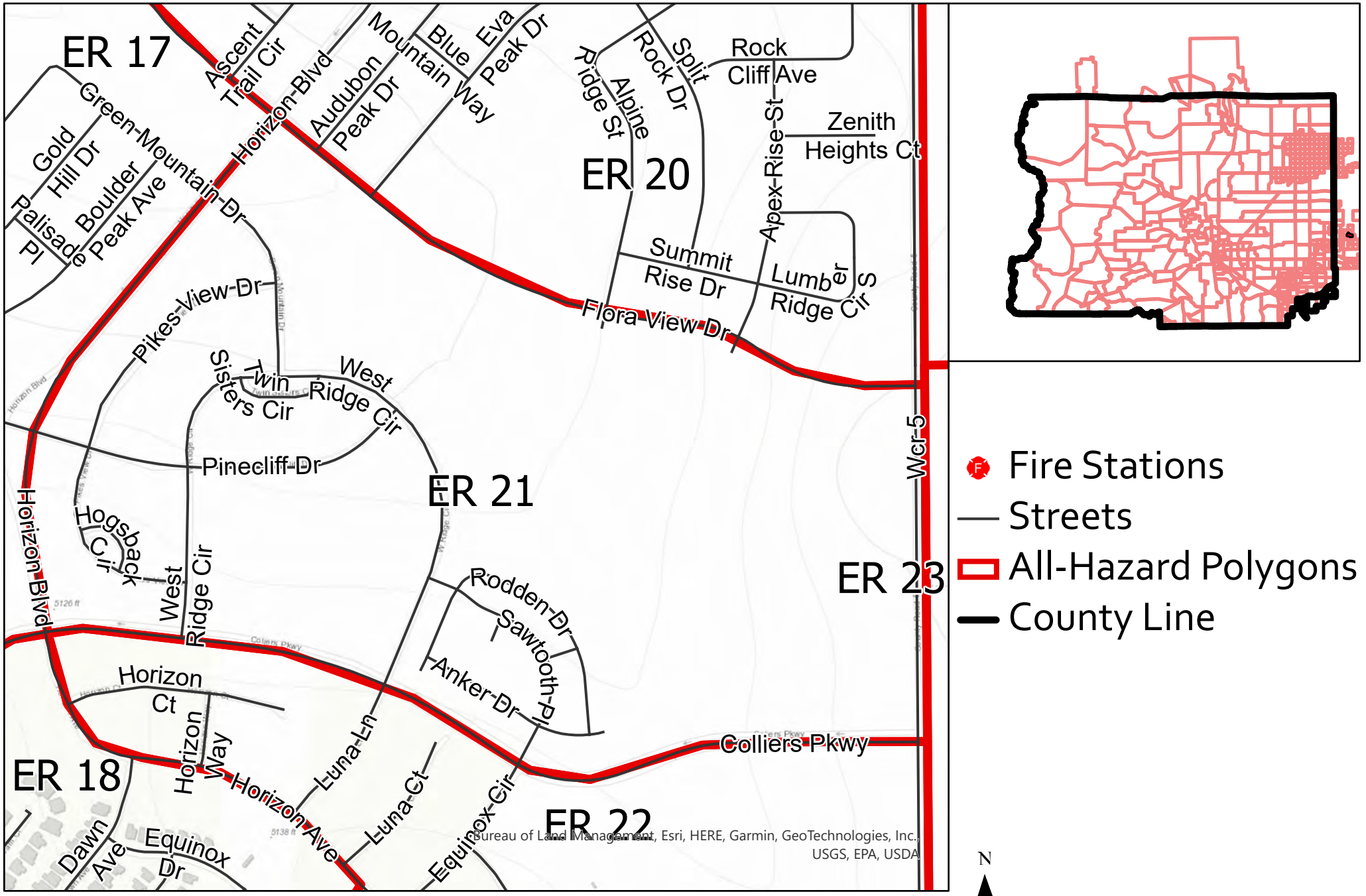

All-Hazard Emergency Notification Areas:
August 2022

ER 22

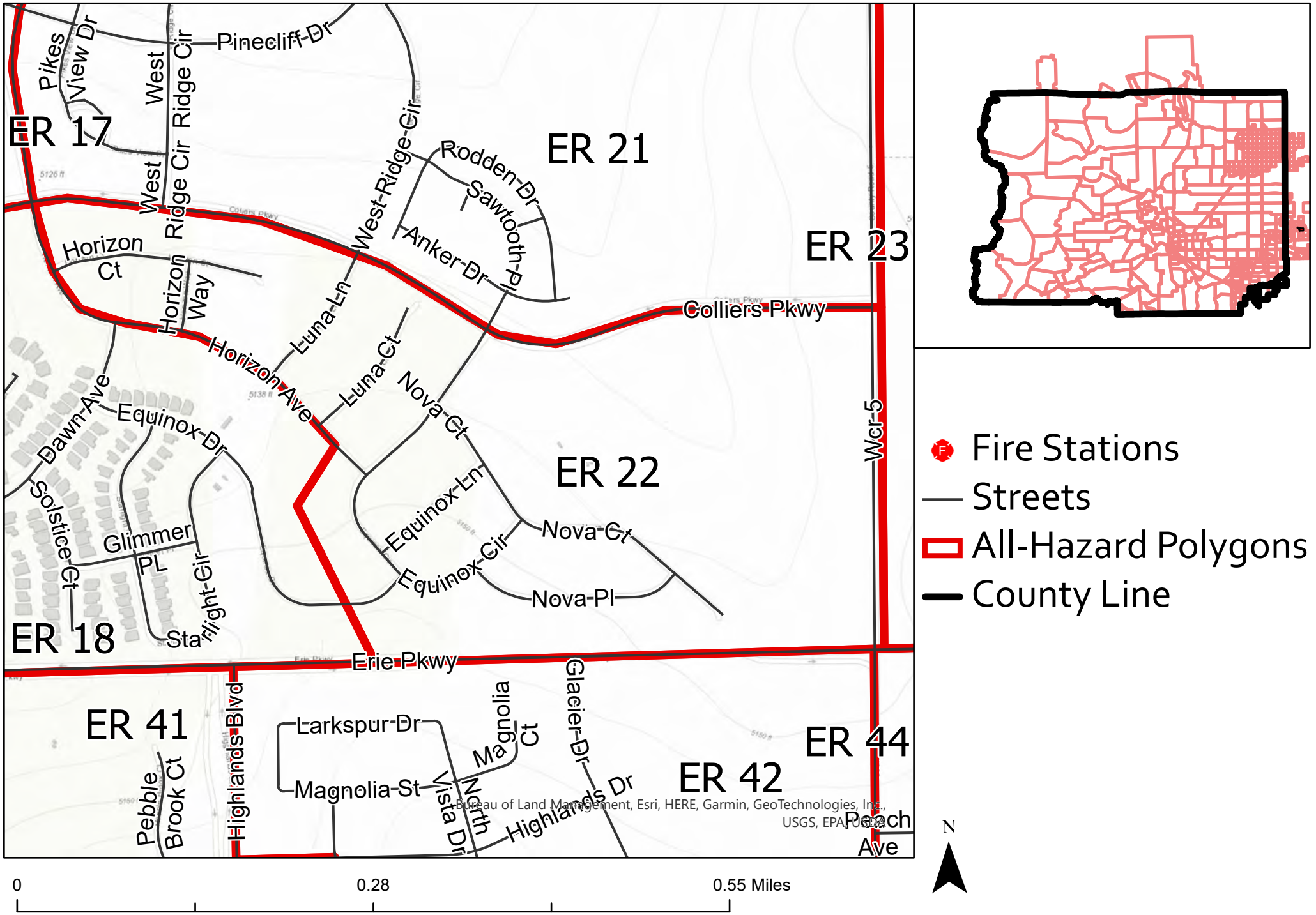

All-Hazard Emergency Notification Areas:
August 2022

ER 23

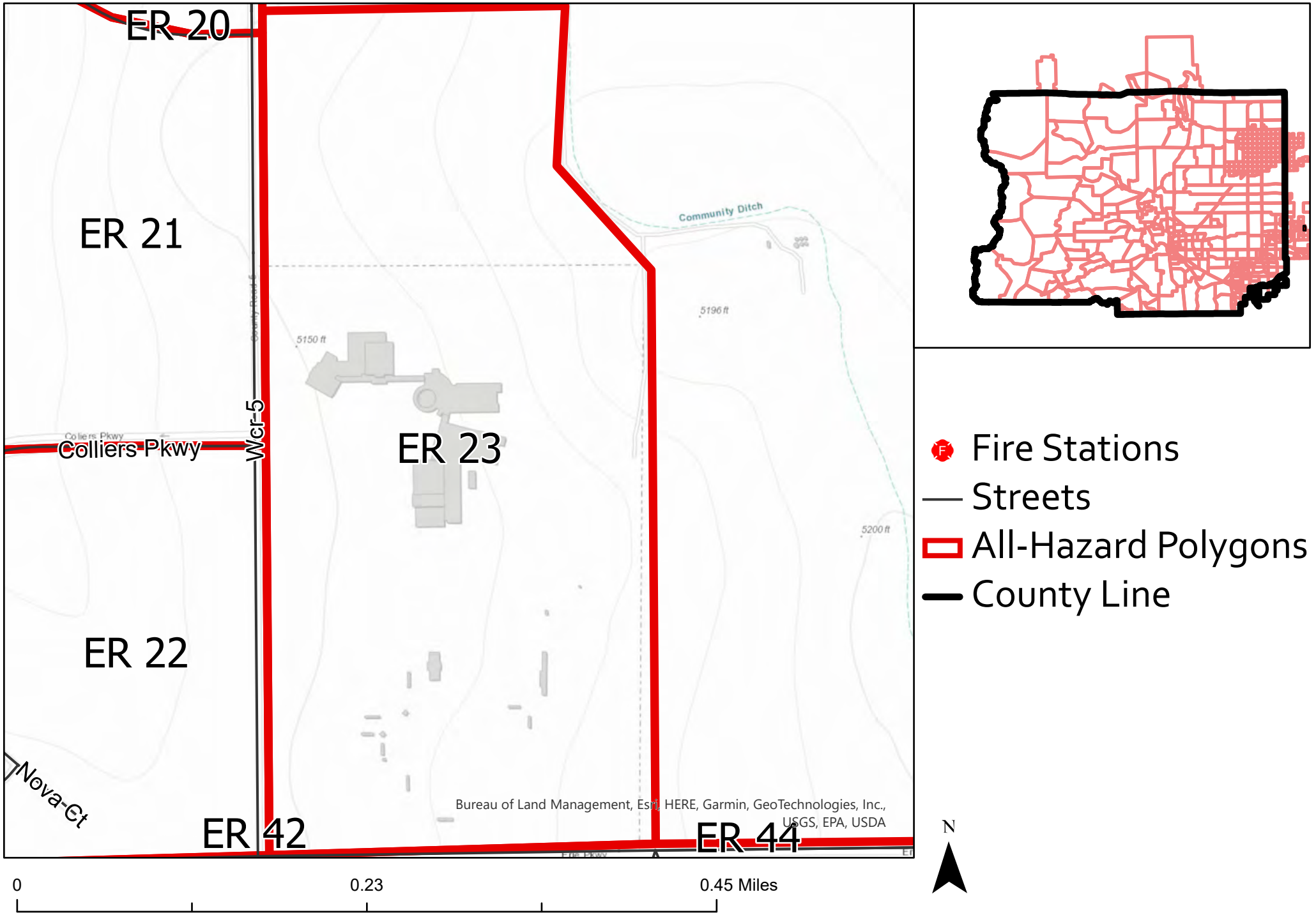

All-Hazard Emergency Notification Areas: August 2022

ER 24

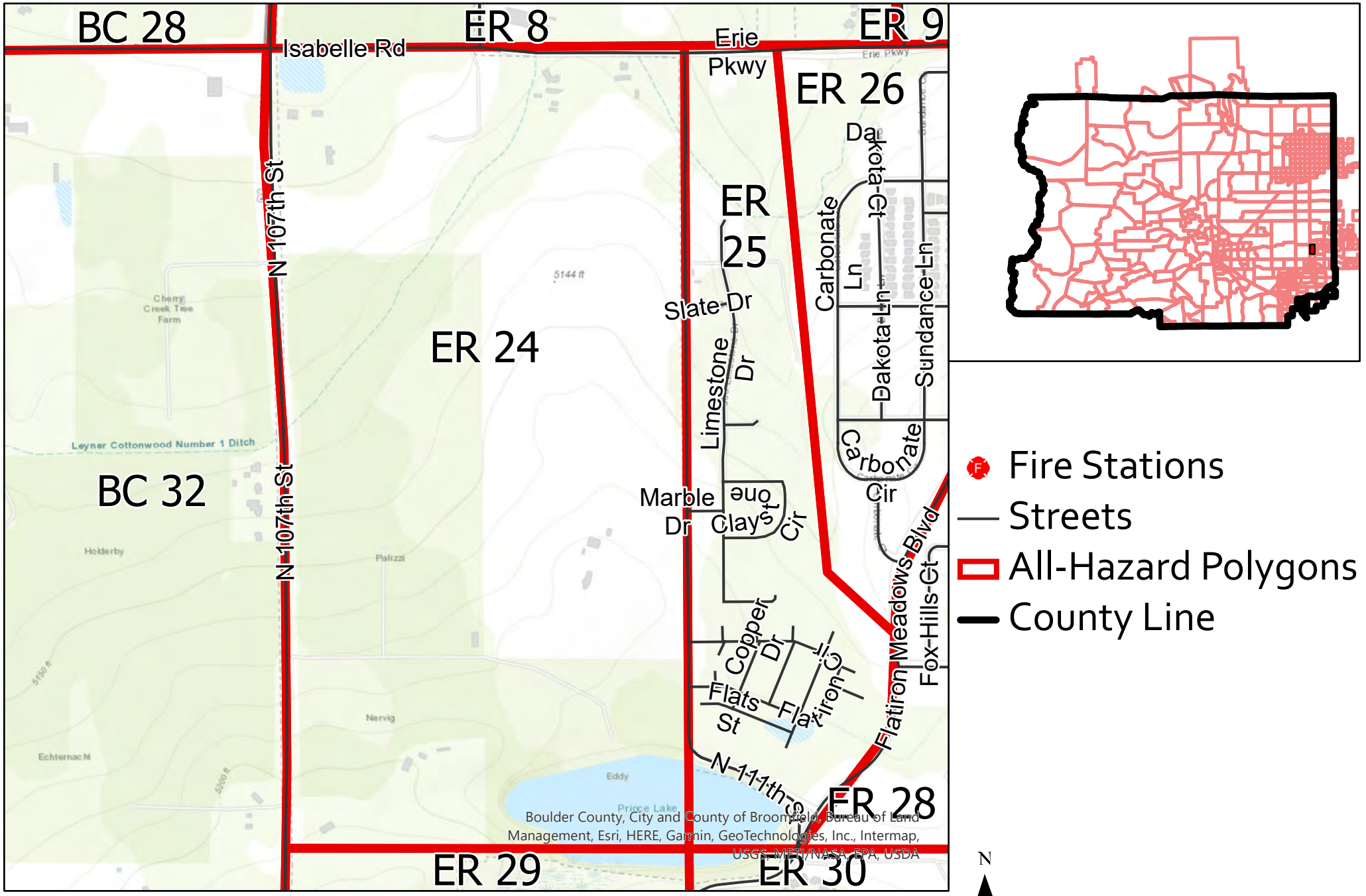

All-Hazard Emergency Notification Areas: August 2022

ER 25

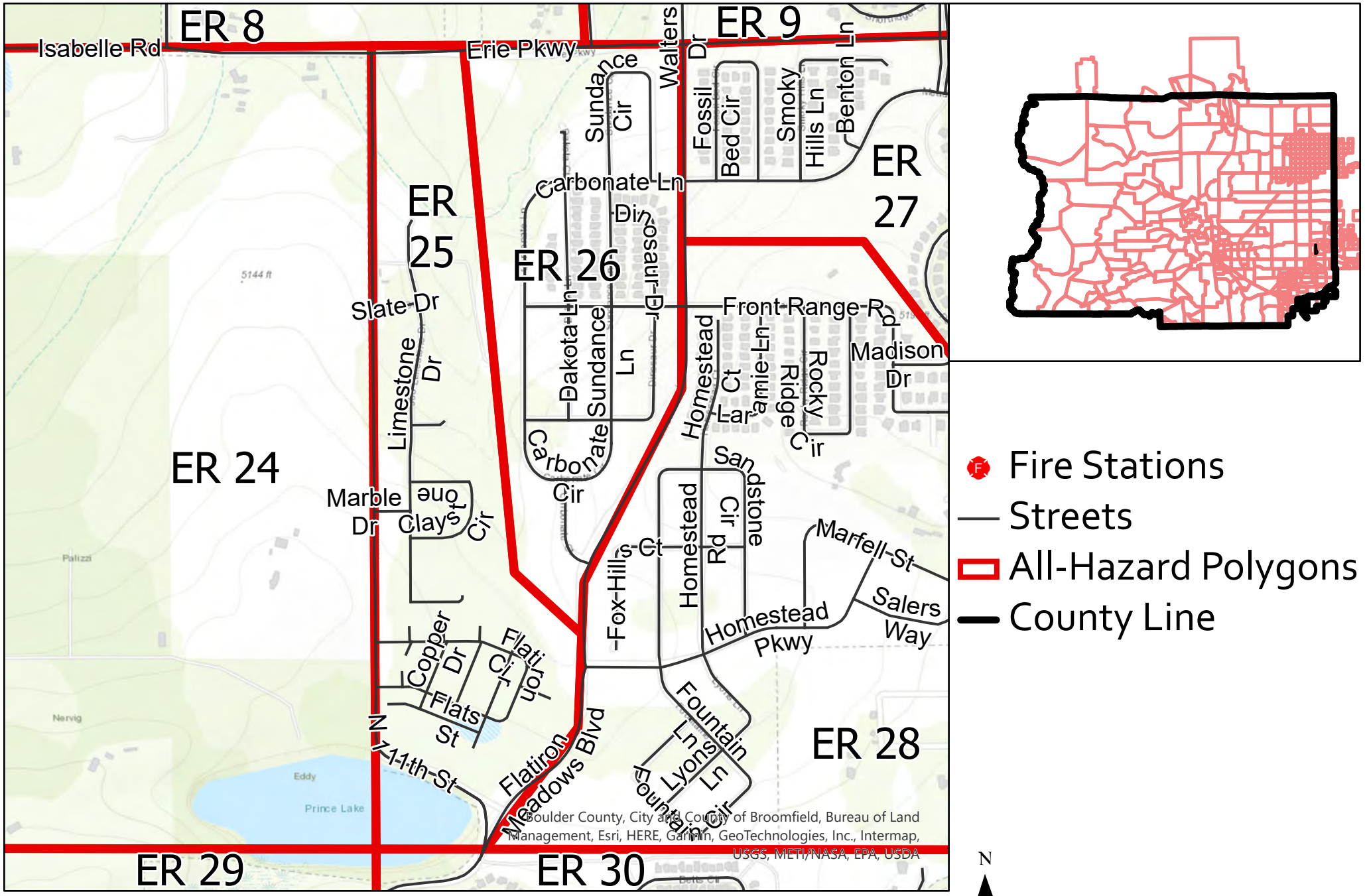

All-Hazard Emergency Notification Areas: August 2022

ER 26

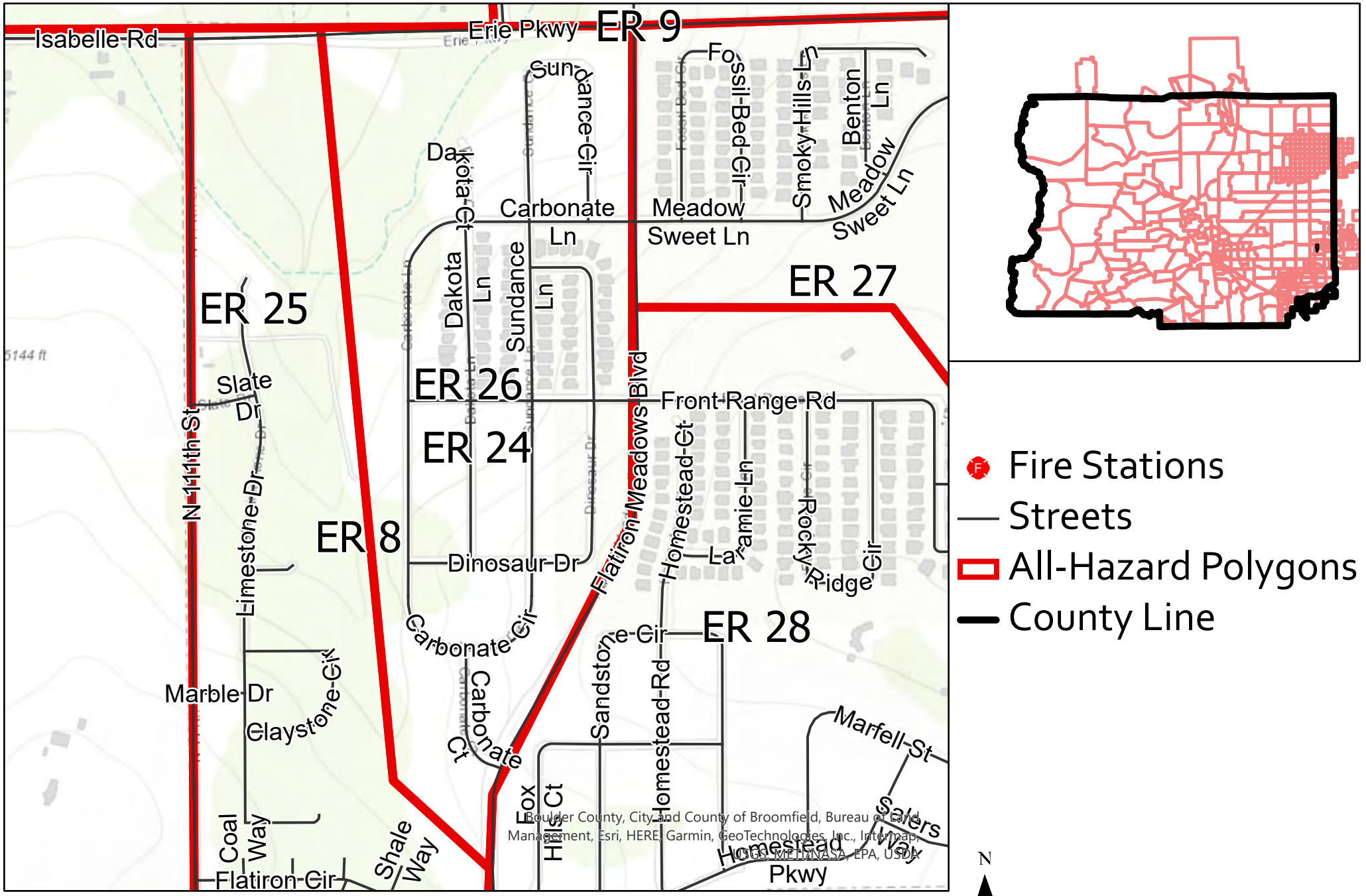

All-Hazard Emergency Notification Areas: August 2022

ER 27

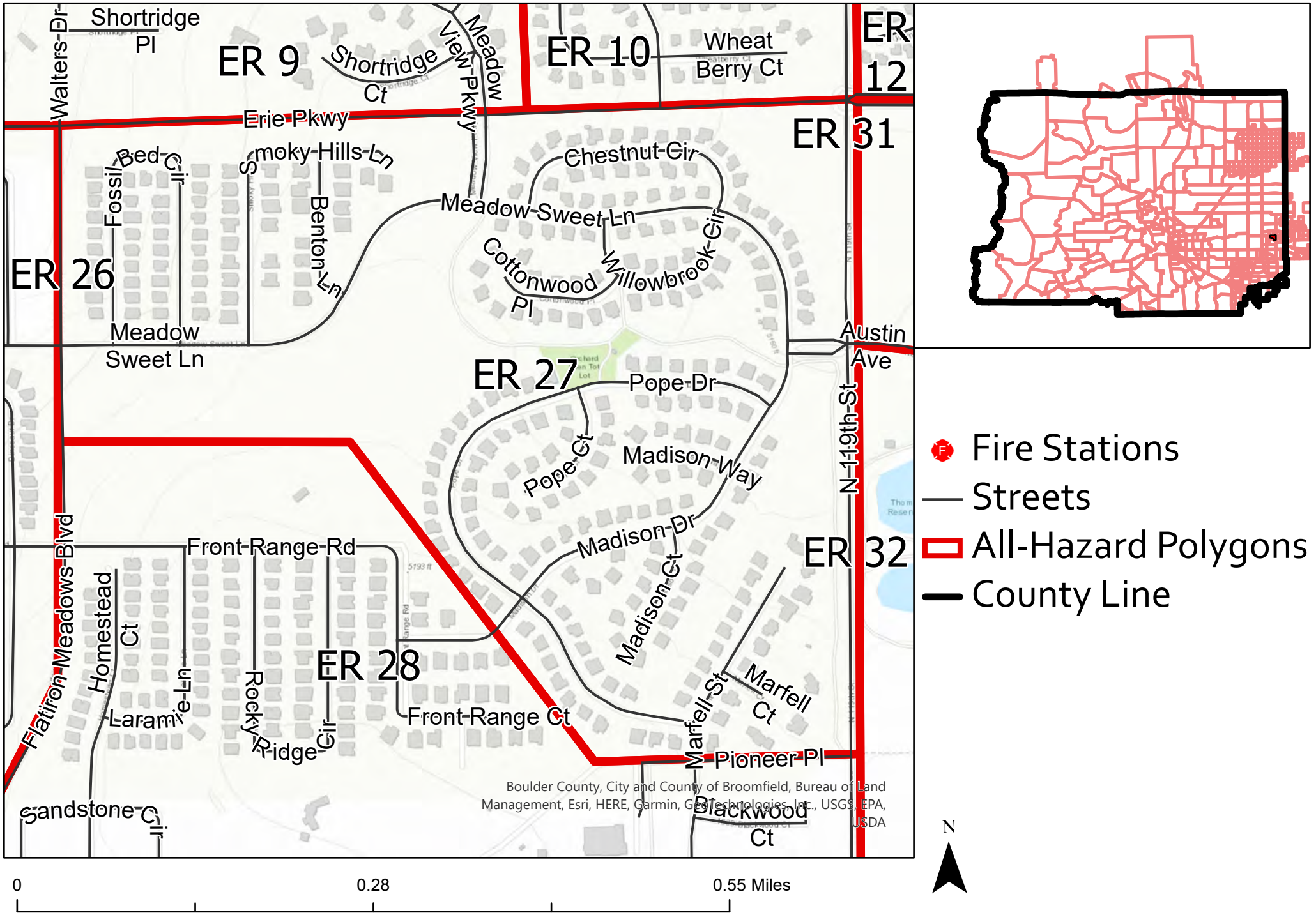

All-Hazard Emergency Notification Areas: August 2022

ER 28

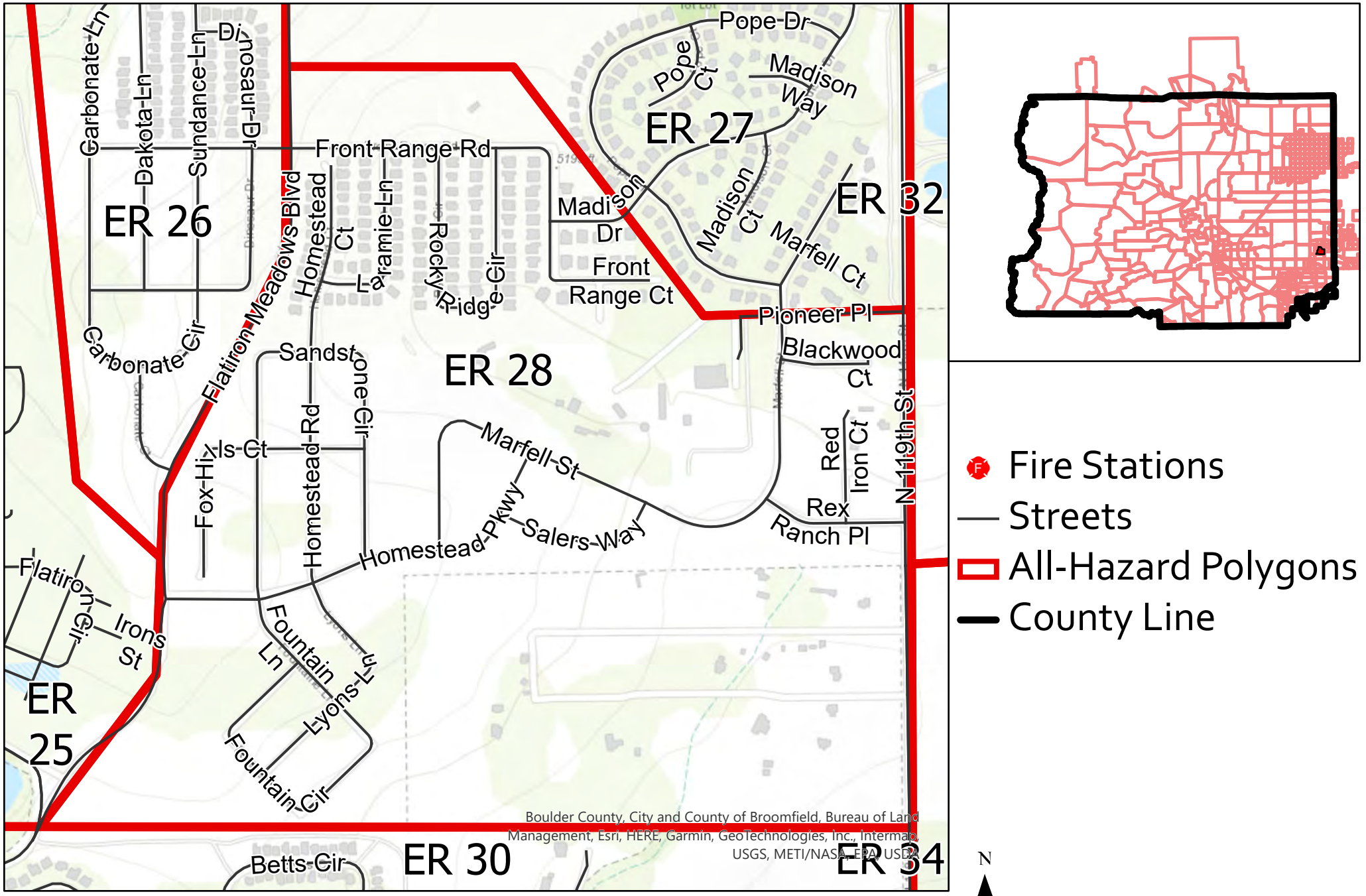

All-Hazard Emergency Notification Areas:
August 2022

ER 29



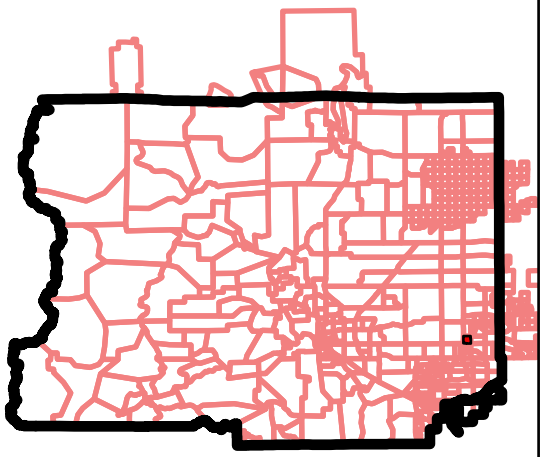

- Fire Stations
- Streets
- All-Hazard Polygons
- County Line

All-Hazard Emergency Notification Areas:
August 2022

ER 30

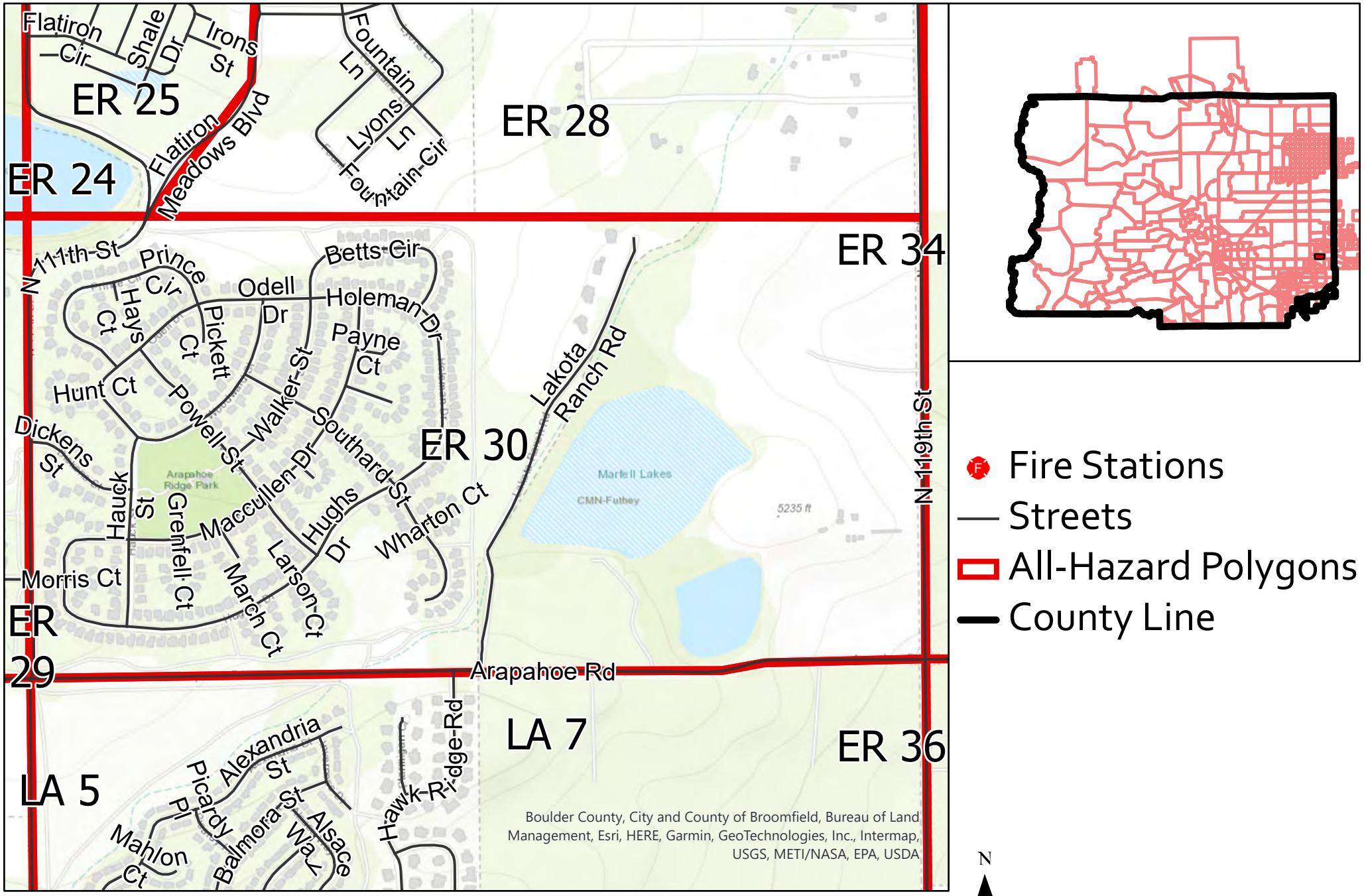

- Fire Stations
- Streets
- All-Hazard Polygons
- County Line

N

0 0.42 0.85 Miles

All-Hazard Emergency Notification Areas: August 2022

ER 31

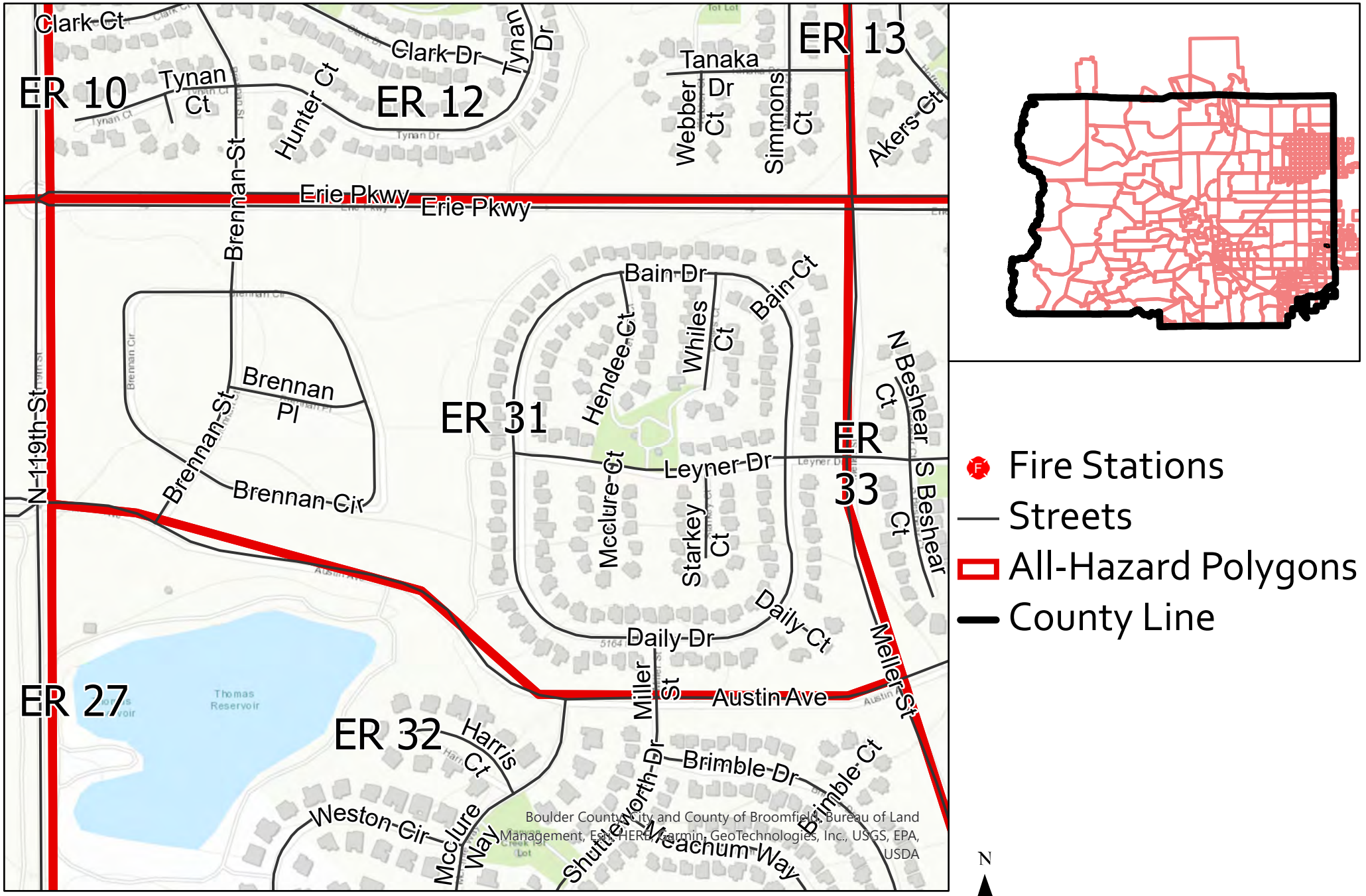

All-Hazard Emergency Notification Areas: August 2022

ER 32

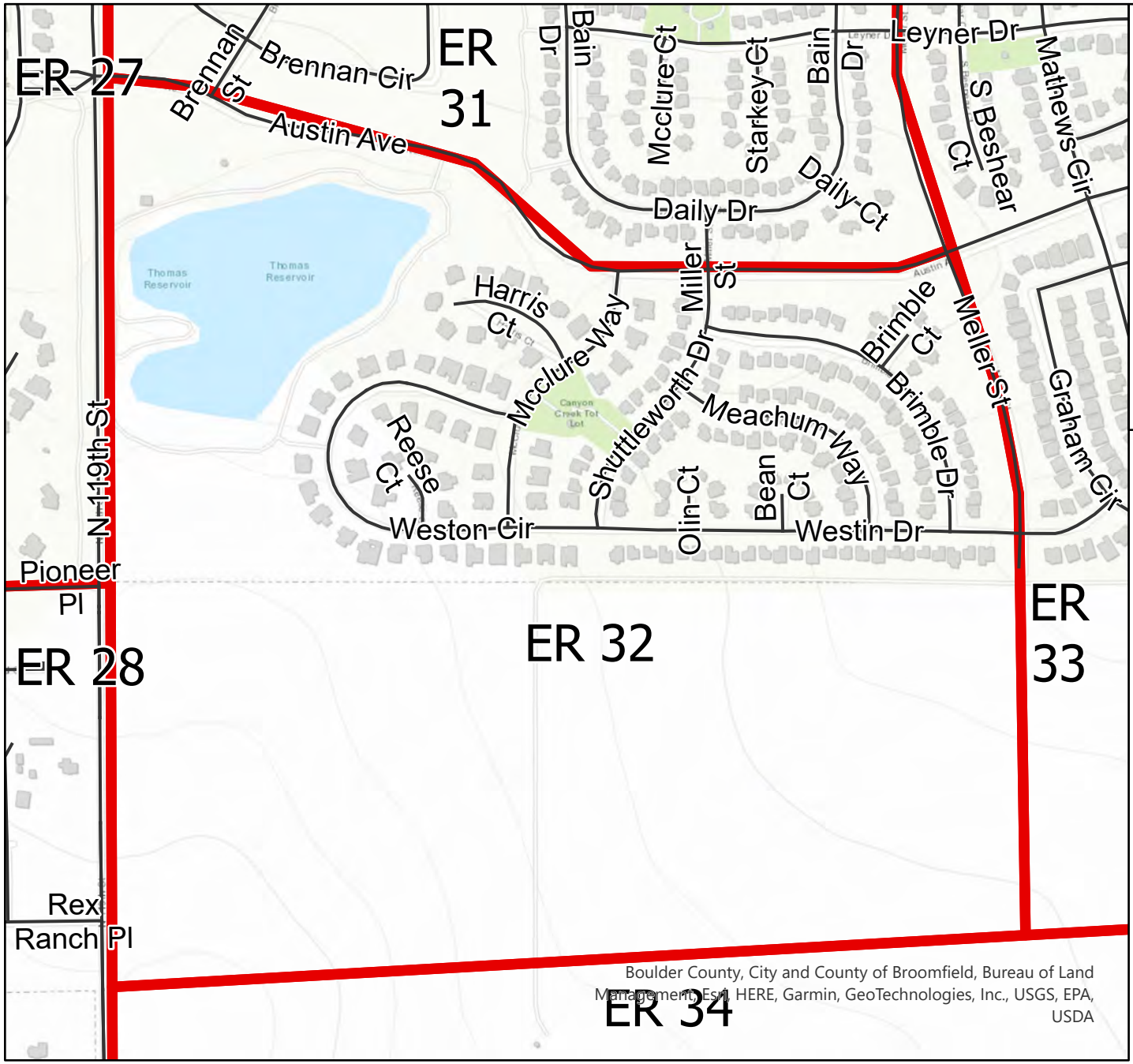

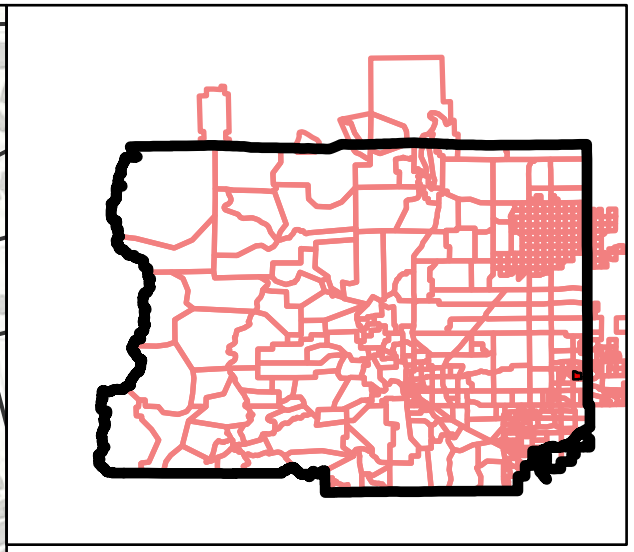

- Fire Stations
- Streets
- All-Hazard Polygons
- County Line

All-Hazard Emergency Notification Areas:
August 2022

ER 33

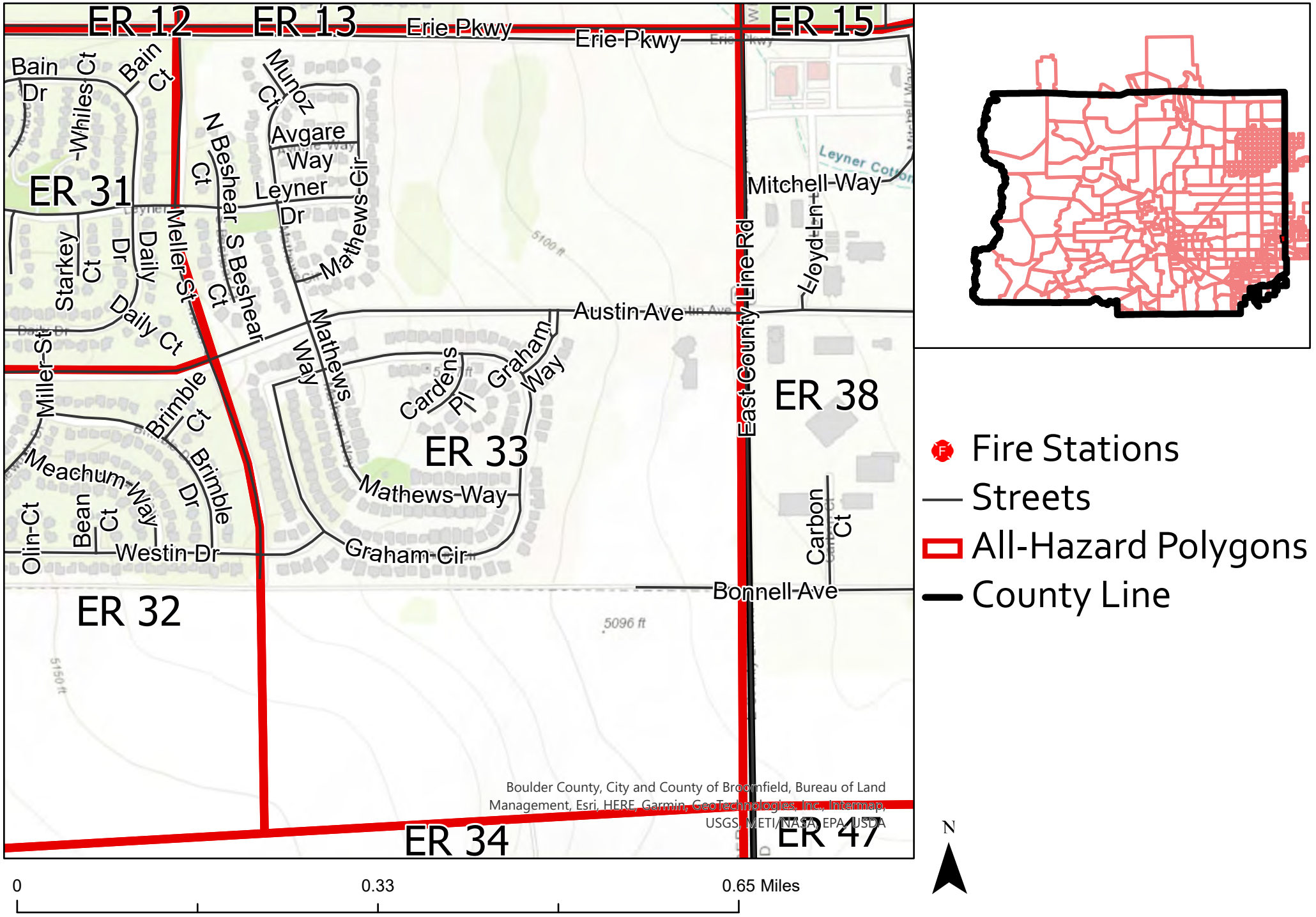

All-Hazard Emergency Notification Areas: August 2022

ER 34

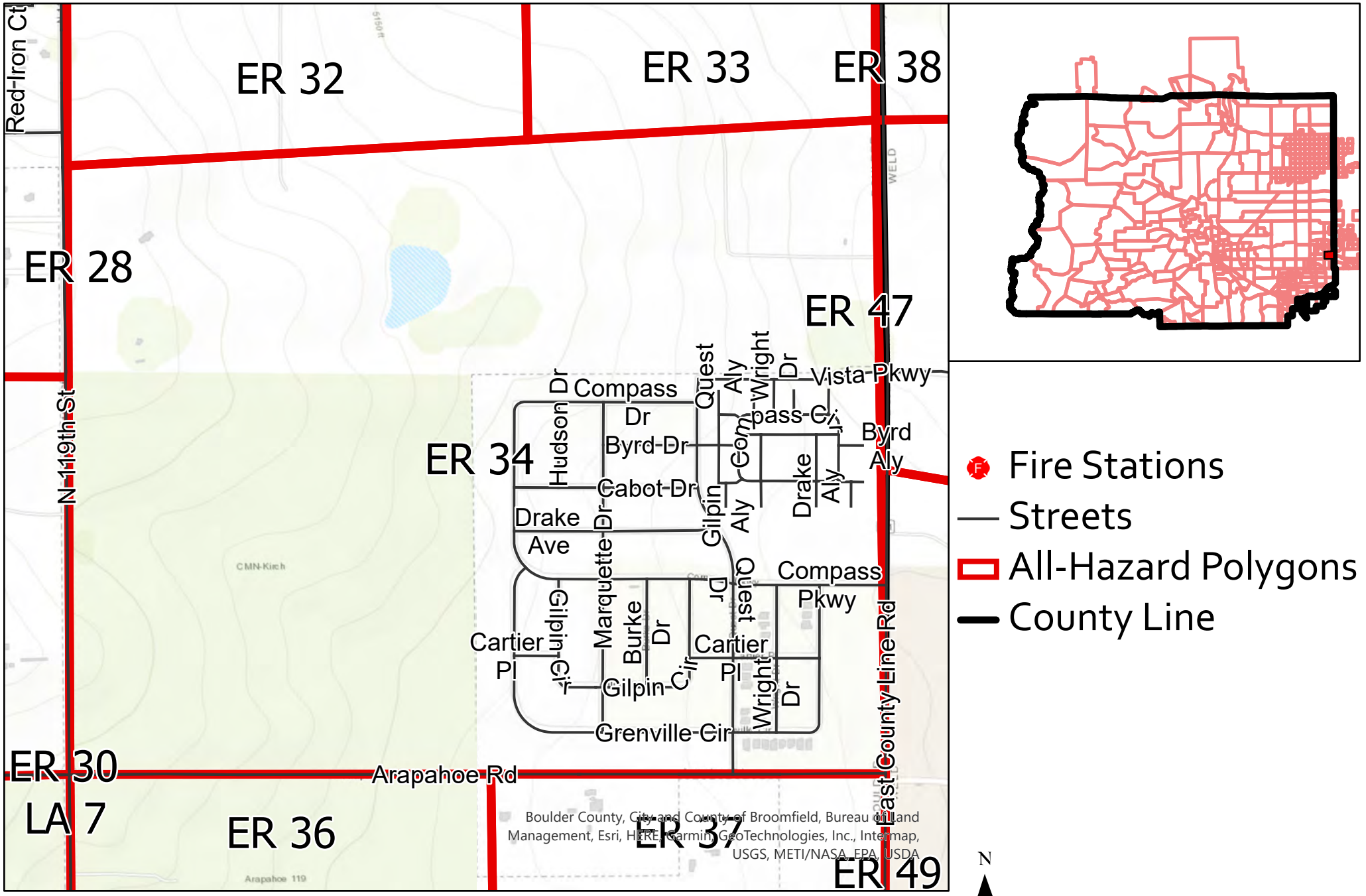

All-Hazard Emergency Notification Areas:
August 2022

ER 35

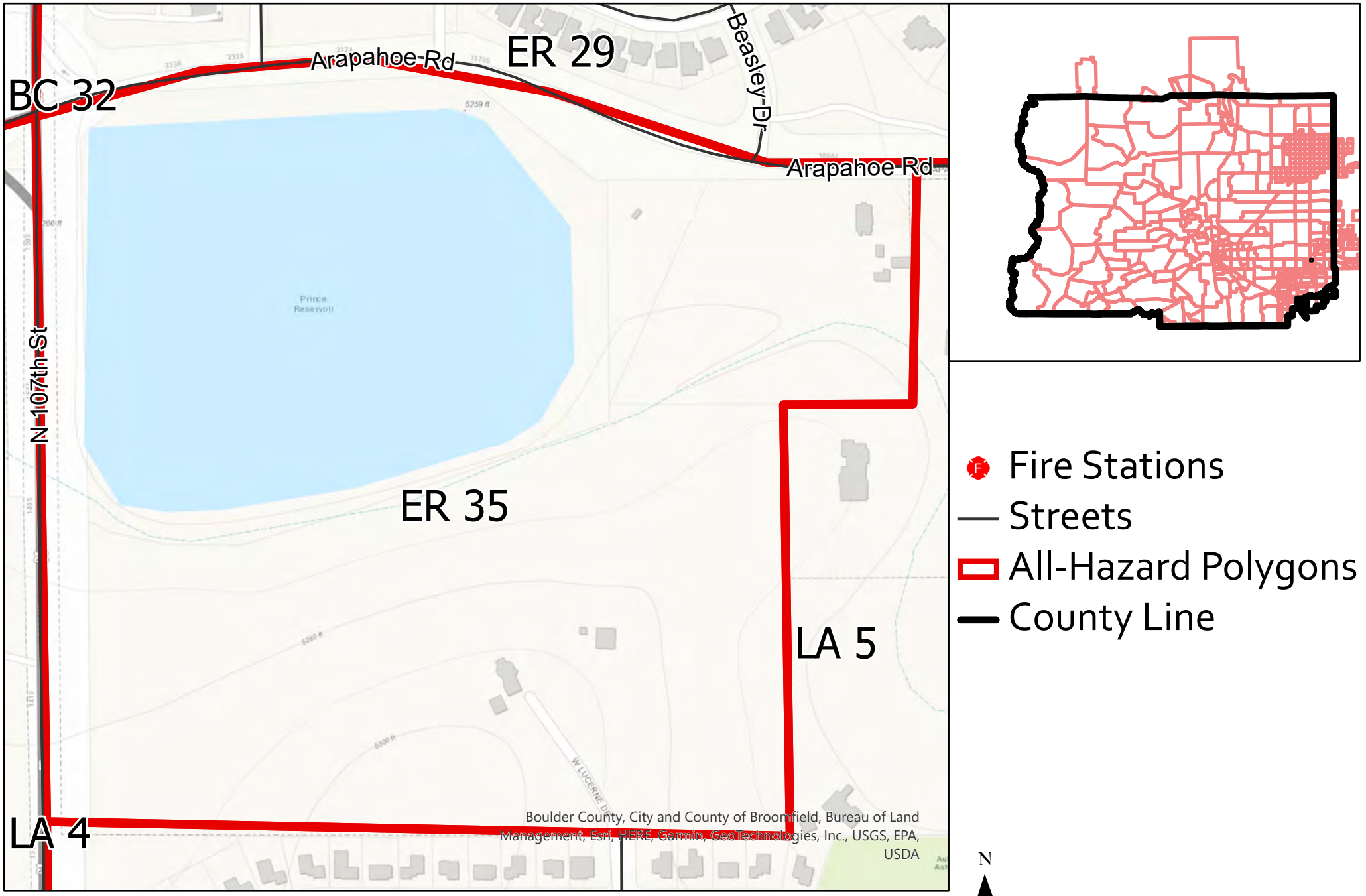

All-Hazard Emergency Notification Areas: August 2022

ER 36

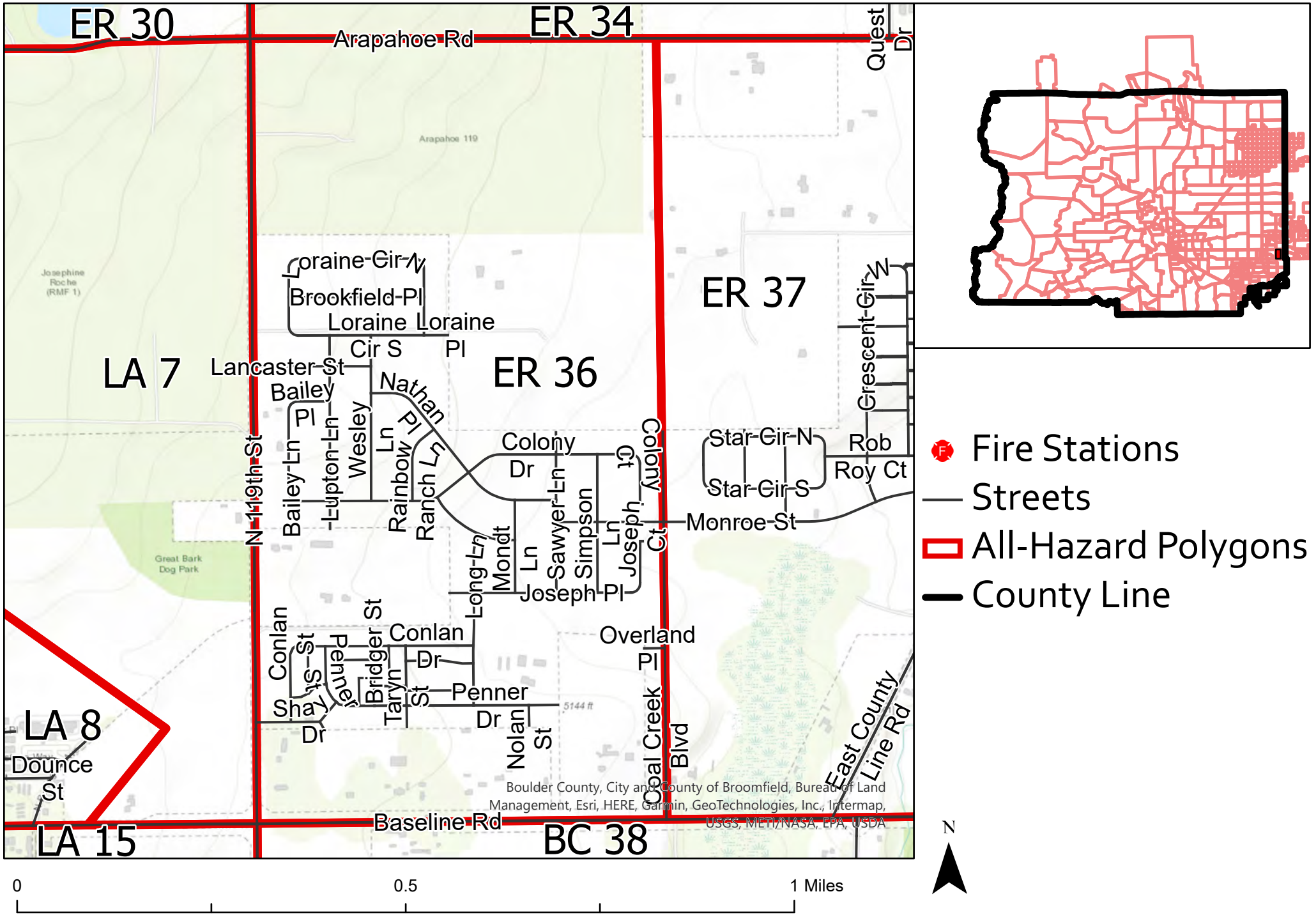

All-Hazard Emergency Notification Areas: August 2022

ER 37

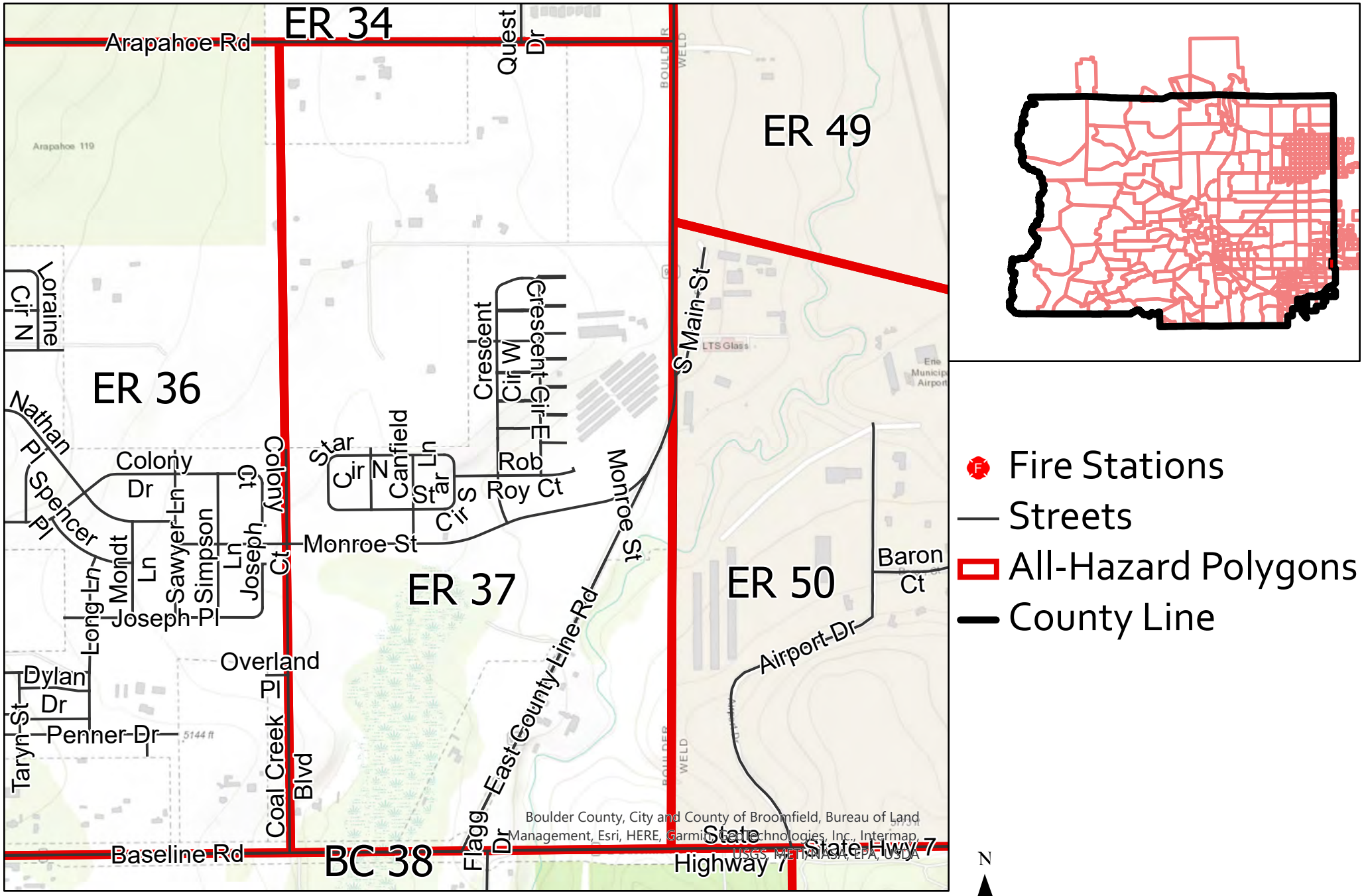

All-Hazard Emergency Notification Areas: August 2022

ER 38

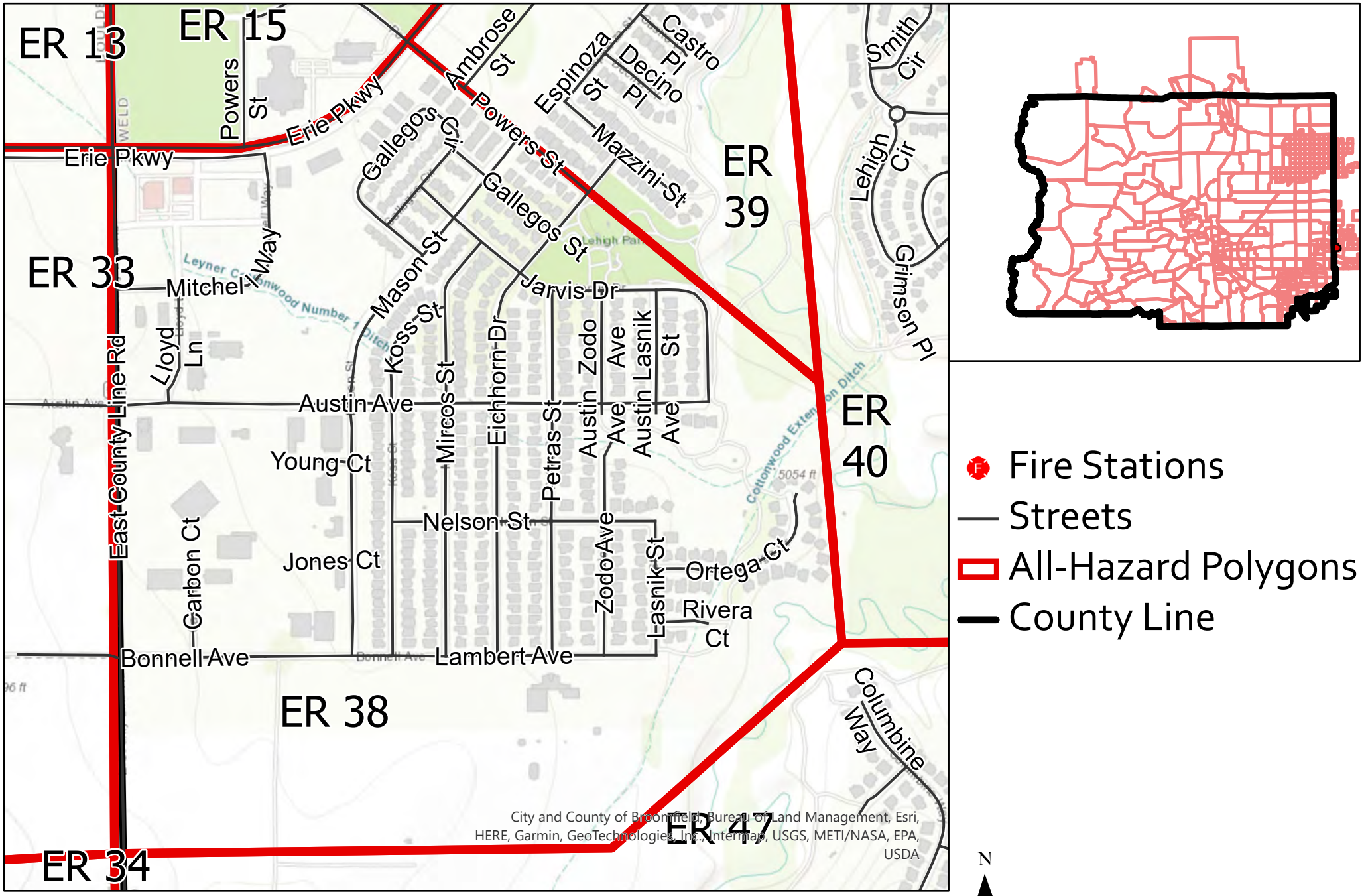

All-Hazard Emergency Notification Areas: August 2022

ER 39

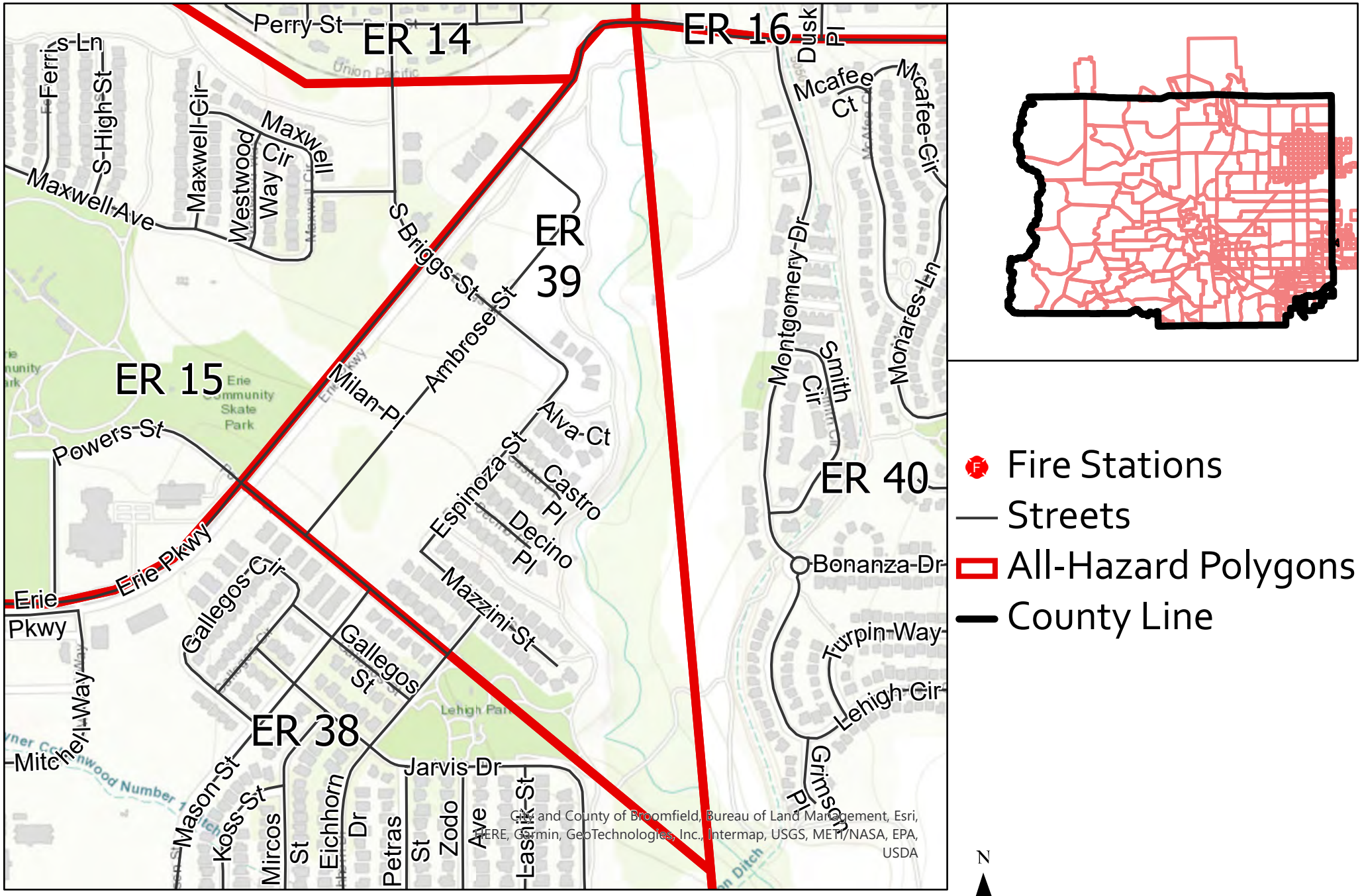

- Fire Stations
- Streets
- All-Hazard Polygons
- County Line

N

0 0.33 0.65 Miles

All-Hazard Emergency Notification Areas: August 2022

ER 40

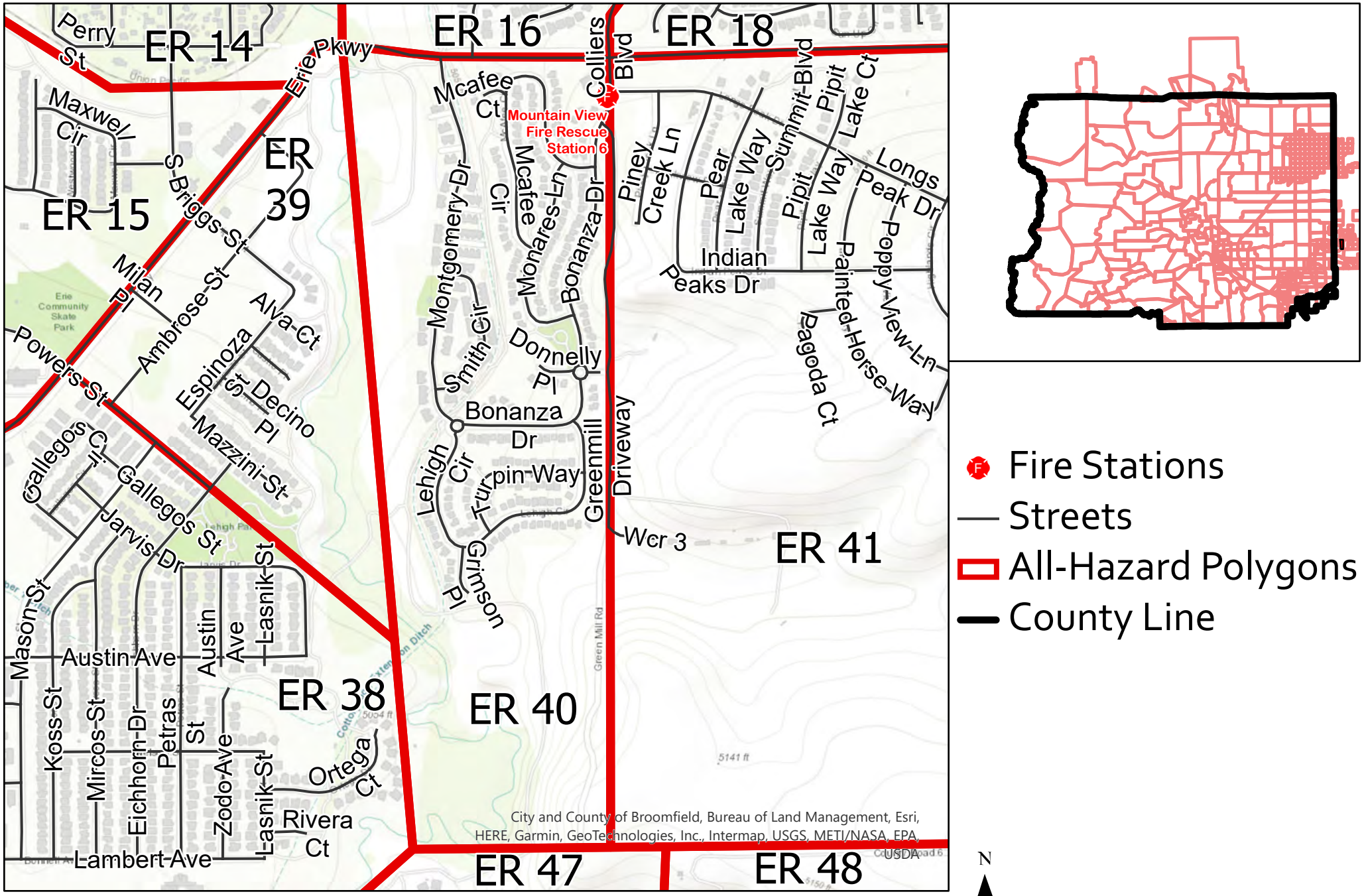

All-Hazard Emergency Notification Areas: August 2022

ER 41

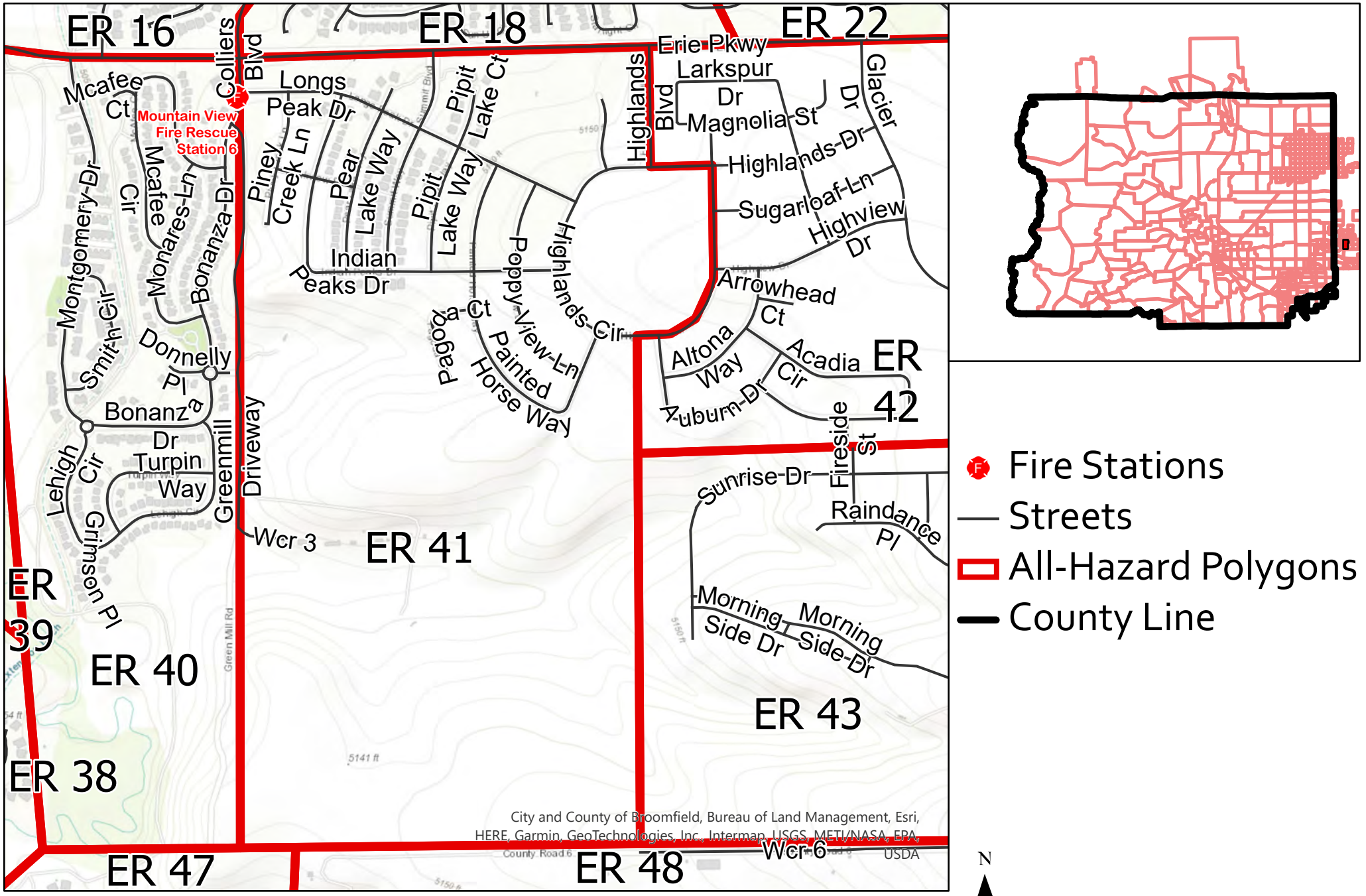

All-Hazard Emergency Notification Areas:
August 2022

ER 42

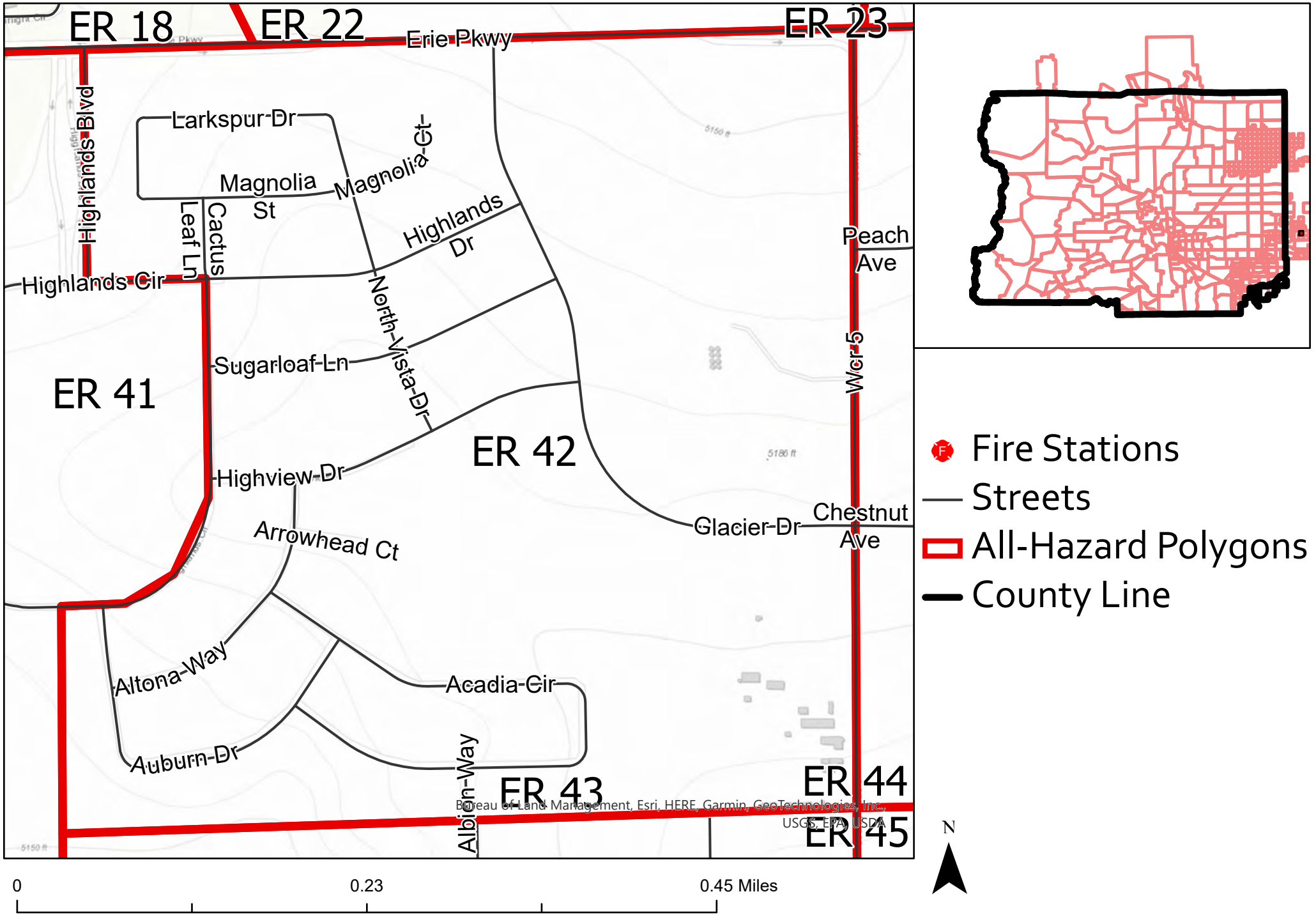

- Fire Stations
- Streets
- All-Hazard Polygons
- County Line

All-Hazard Emergency Notification Areas: August 2022

ER 43

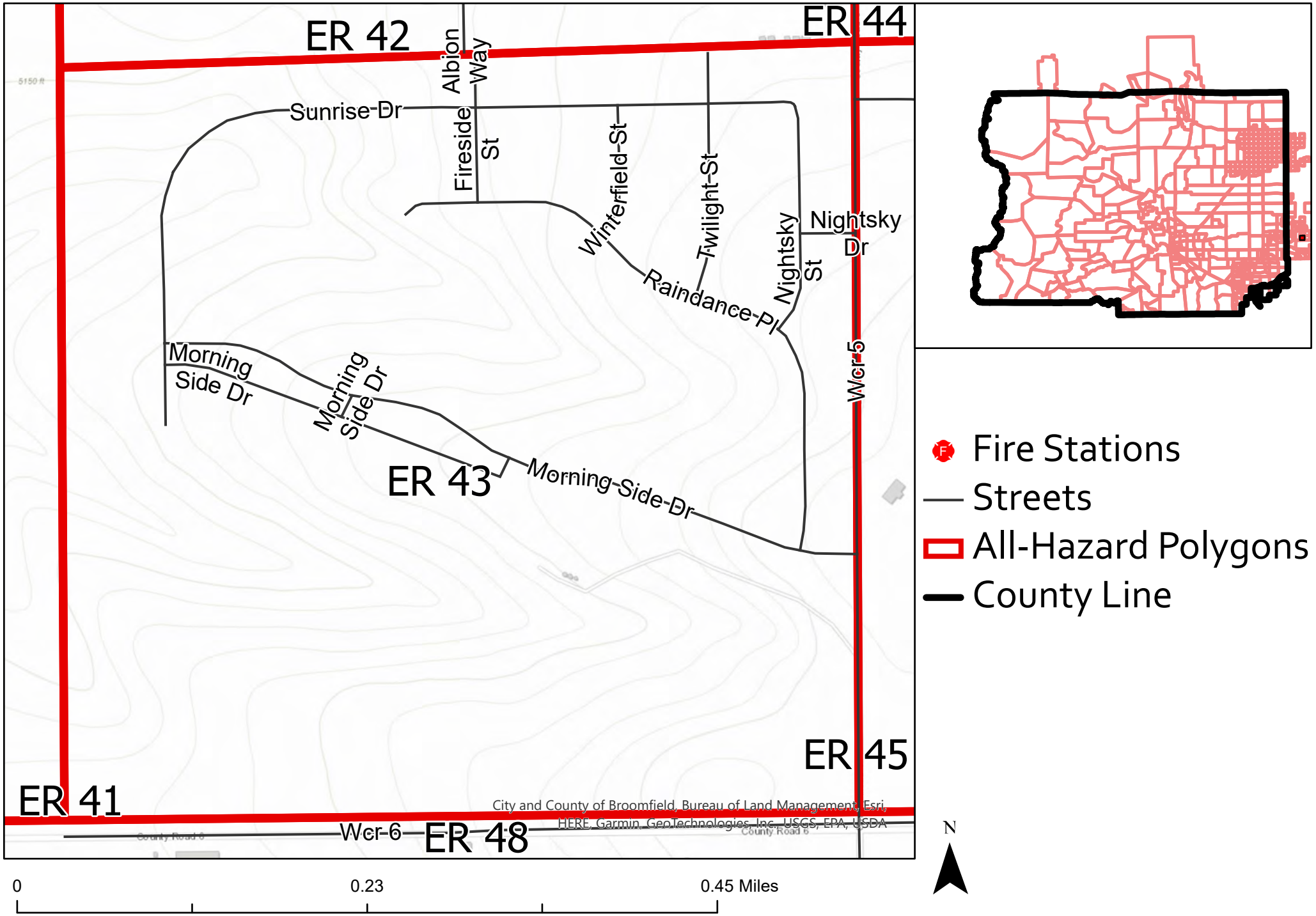

All-Hazard Emergency Notification Areas: August 2022

ER 44

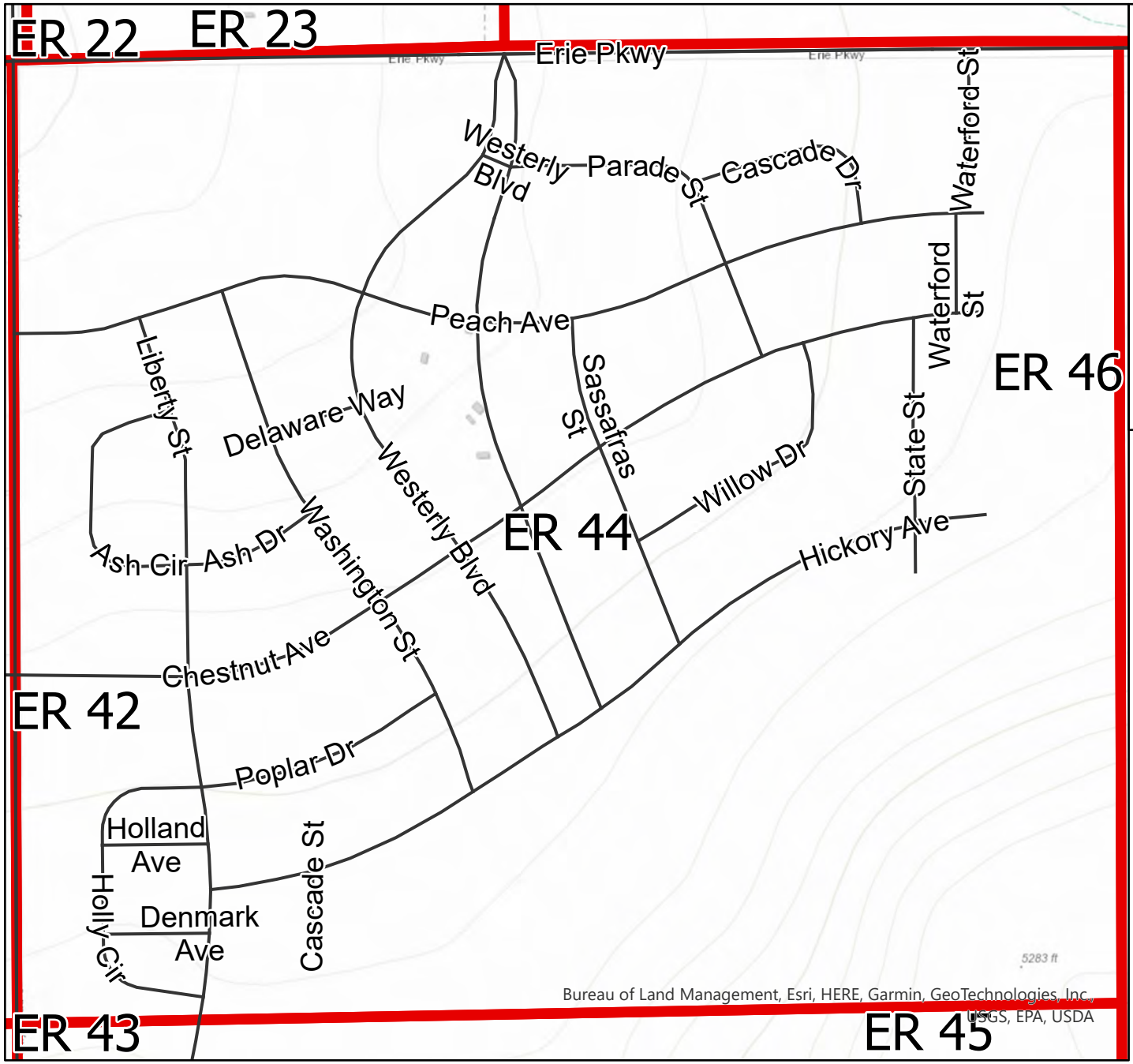

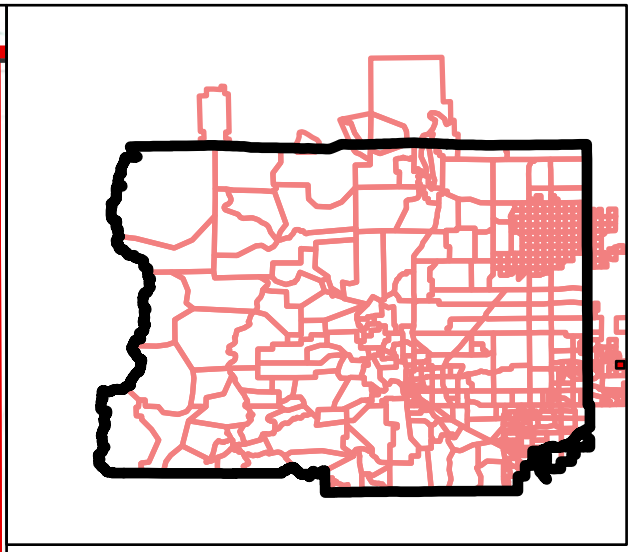

- Fire Stations
- Streets
- All-Hazard Polygons
- County Line

All-Hazard Emergency Notification Areas:
August 2022

ER 45

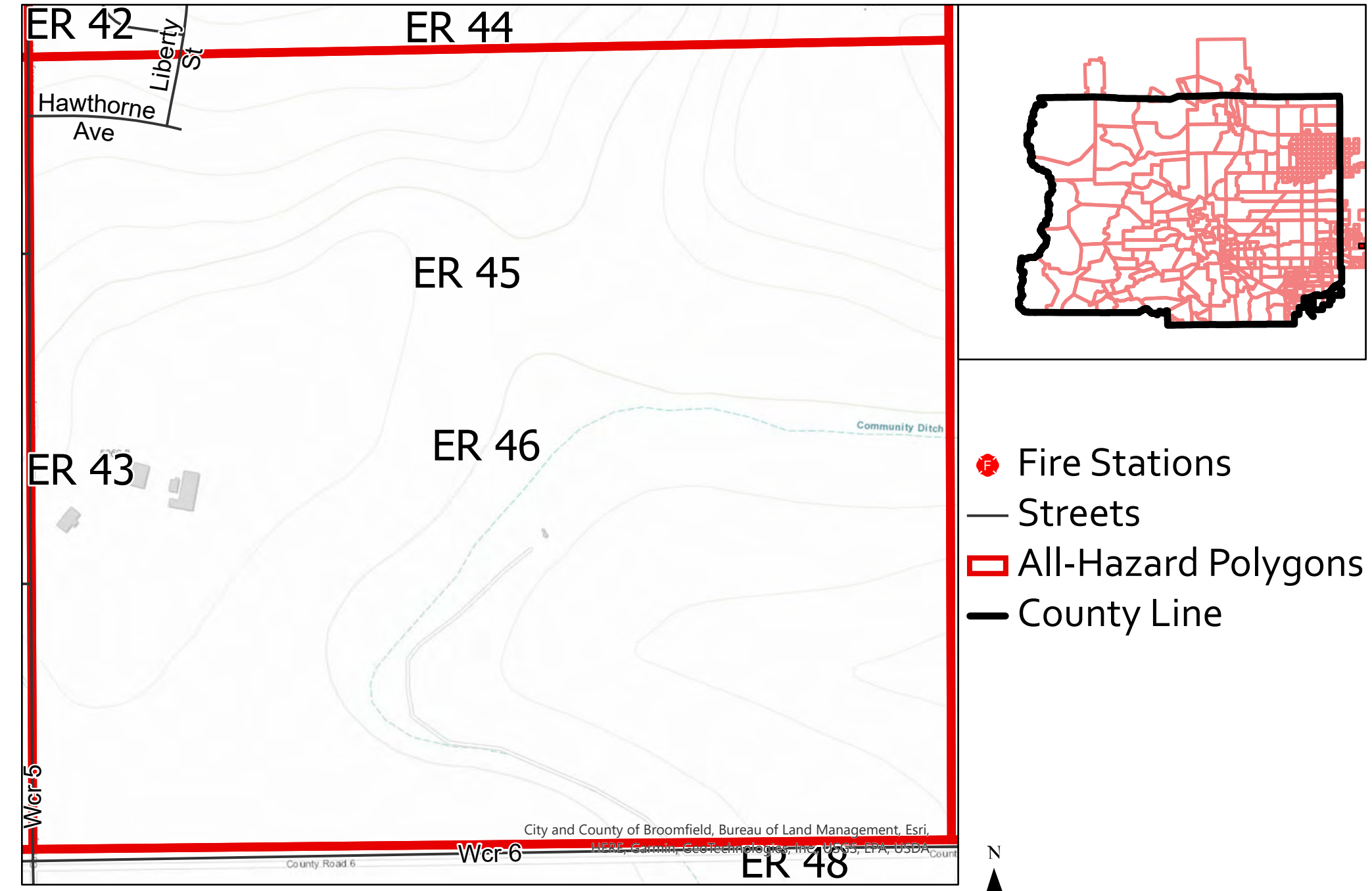

- Fire Stations
- Streets
- All-Hazard Polygons
- County Line

All-Hazard Emergency Notification Areas: August 2022

ER 46

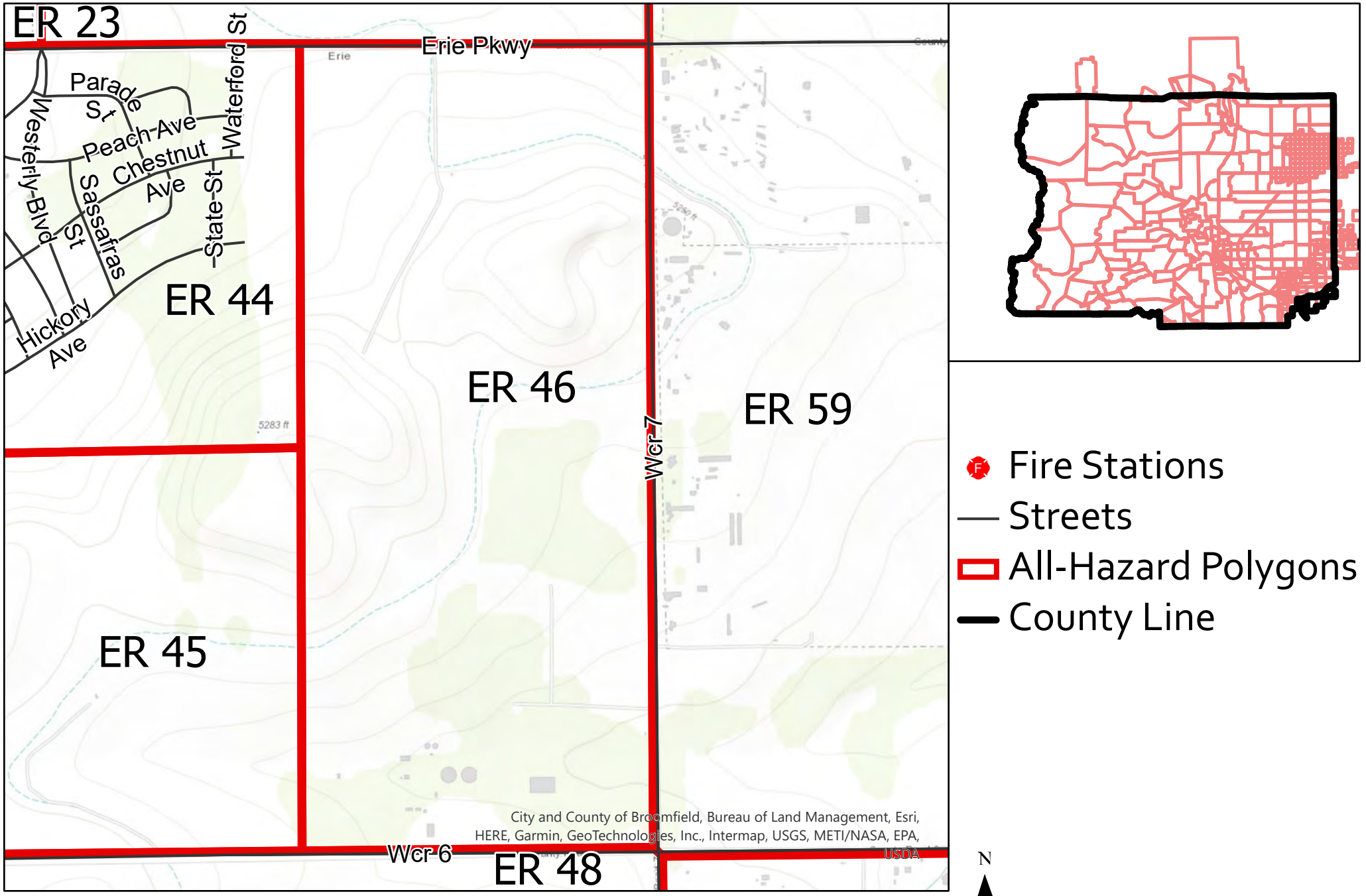

All-Hazard Emergency Notification Areas: August 2022

ER 47

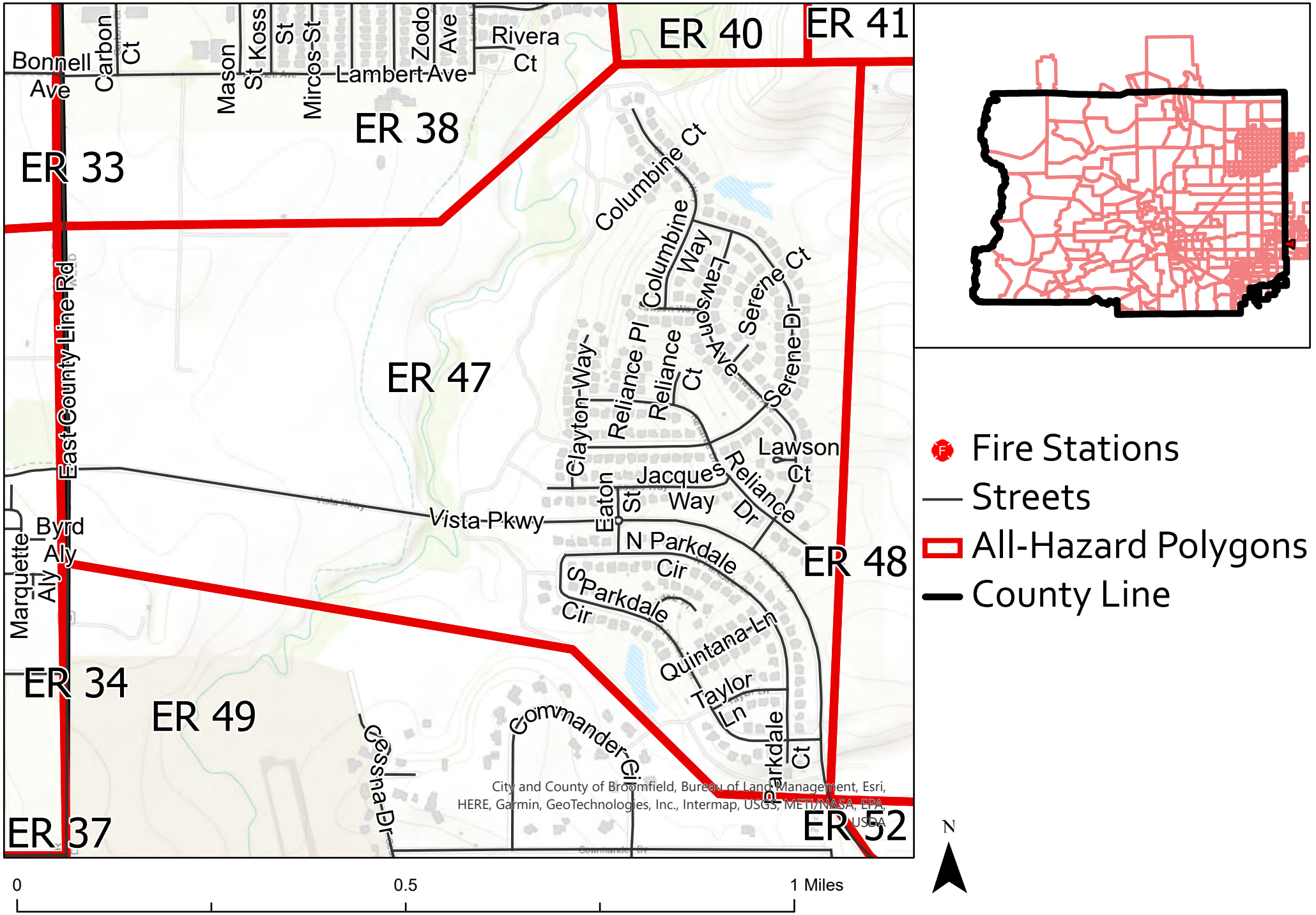

All-Hazard Emergency Notification Areas: August 2022

ER 48

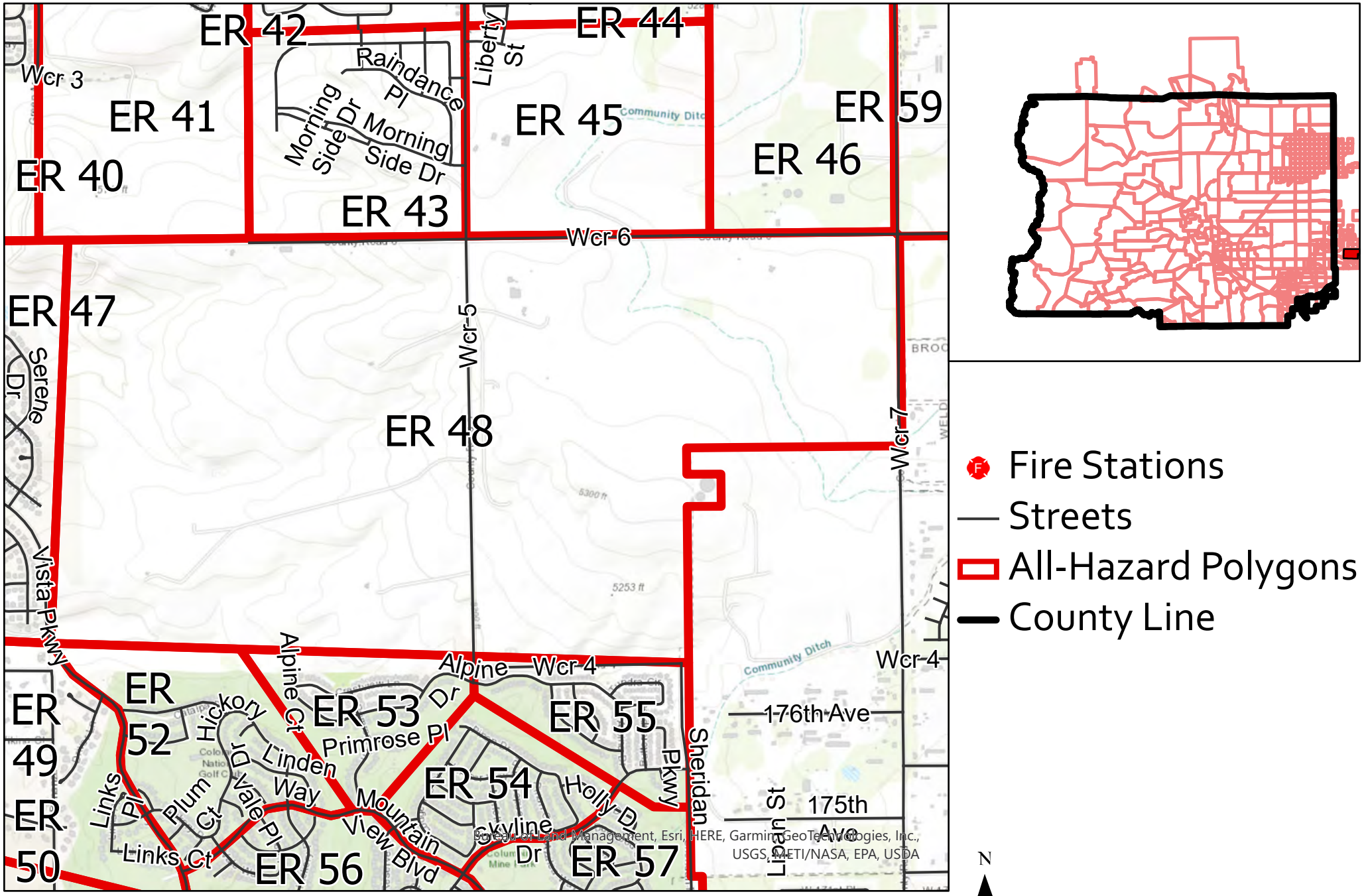

All-Hazard Emergency Notification Areas: August 2022

ER 49

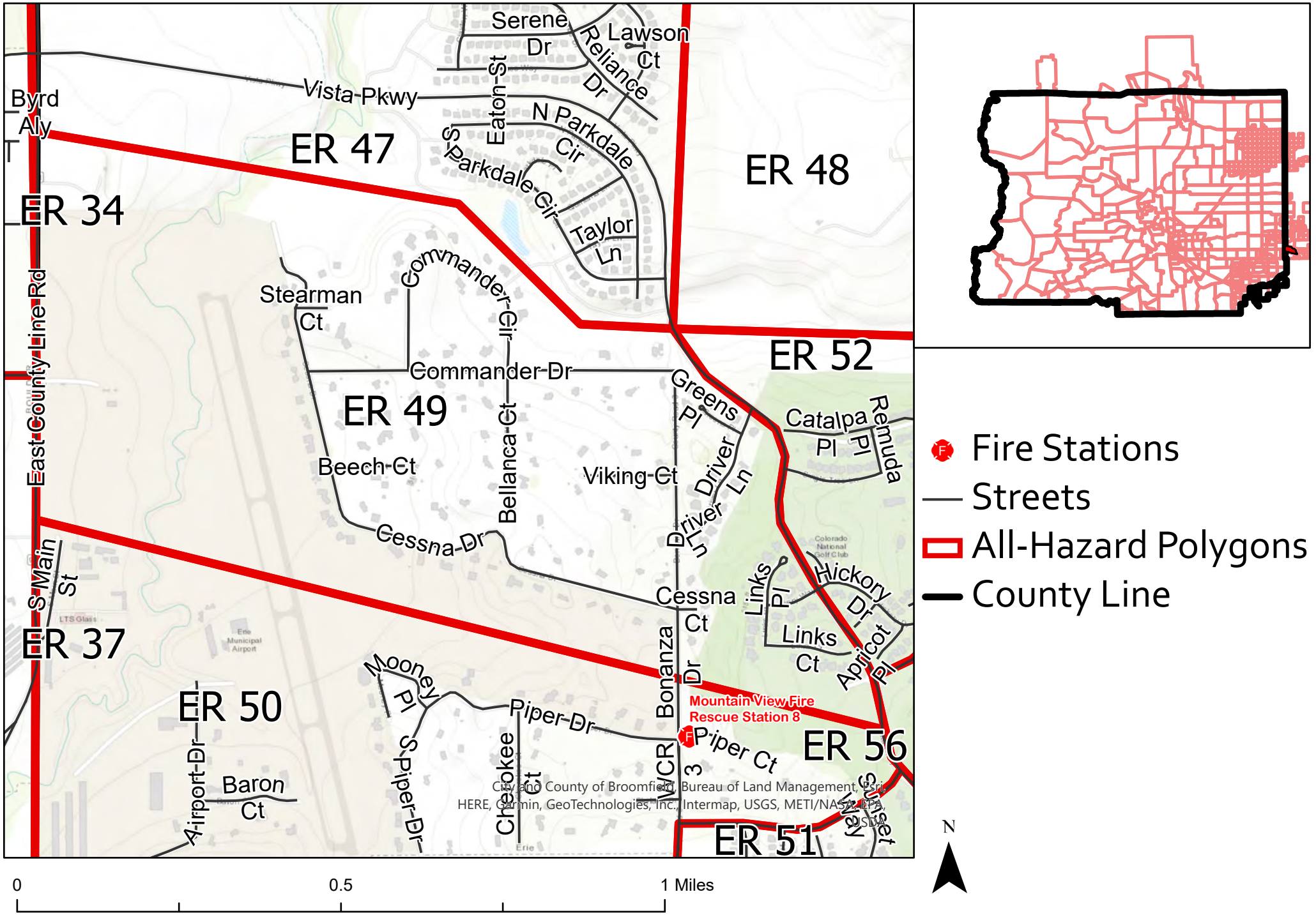

All-Hazard Emergency Notification Areas: August 2022

ER 50

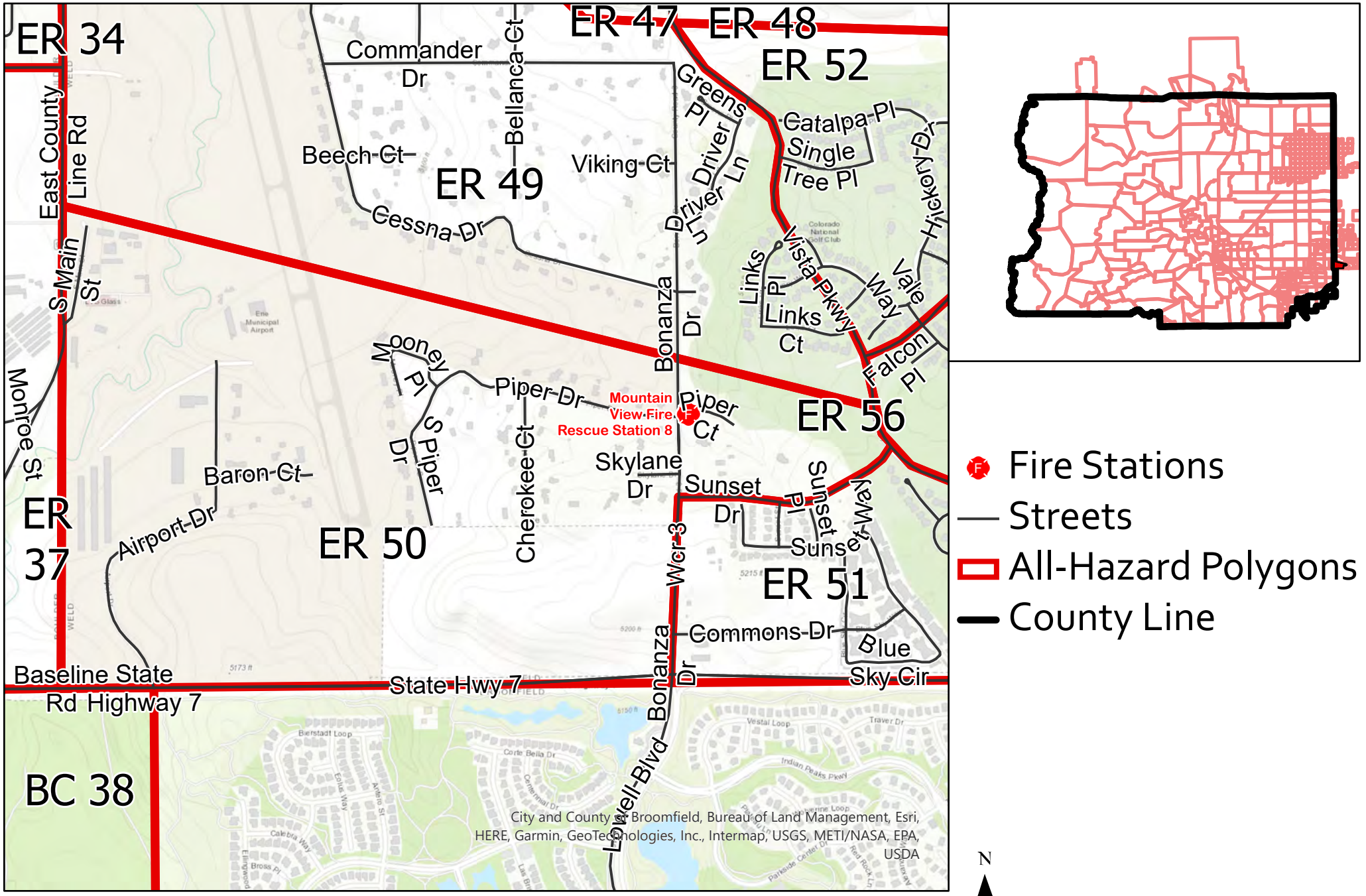

- Fire Stations
- Streets
- All-Hazard Polygons
- County Line

N

0 0.5 1 Miles

All-Hazard Emergency Notification Areas: August 2022

ER 51

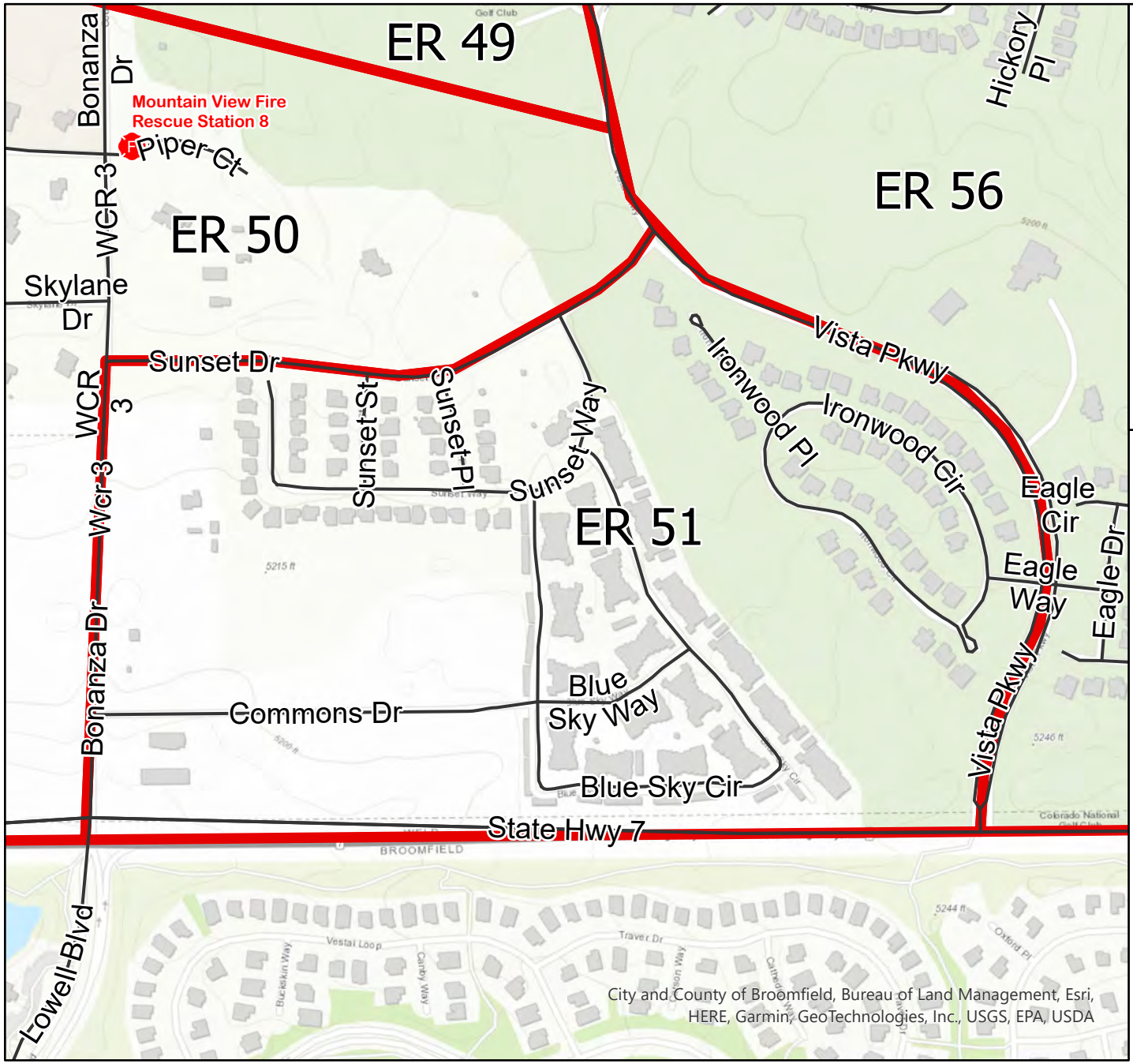

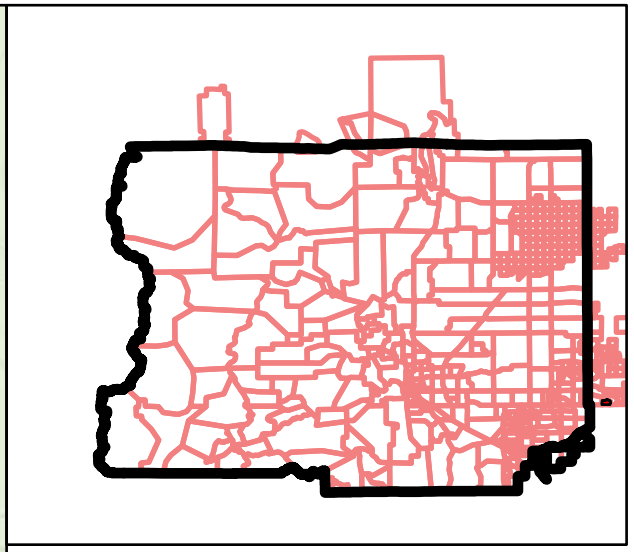

- Fire Stations
- Streets
- All-Hazard Polygons
- County Line

N

0 0.28 0.55 Miles

All-Hazard Emergency Notification Areas: August 2022

ER 52

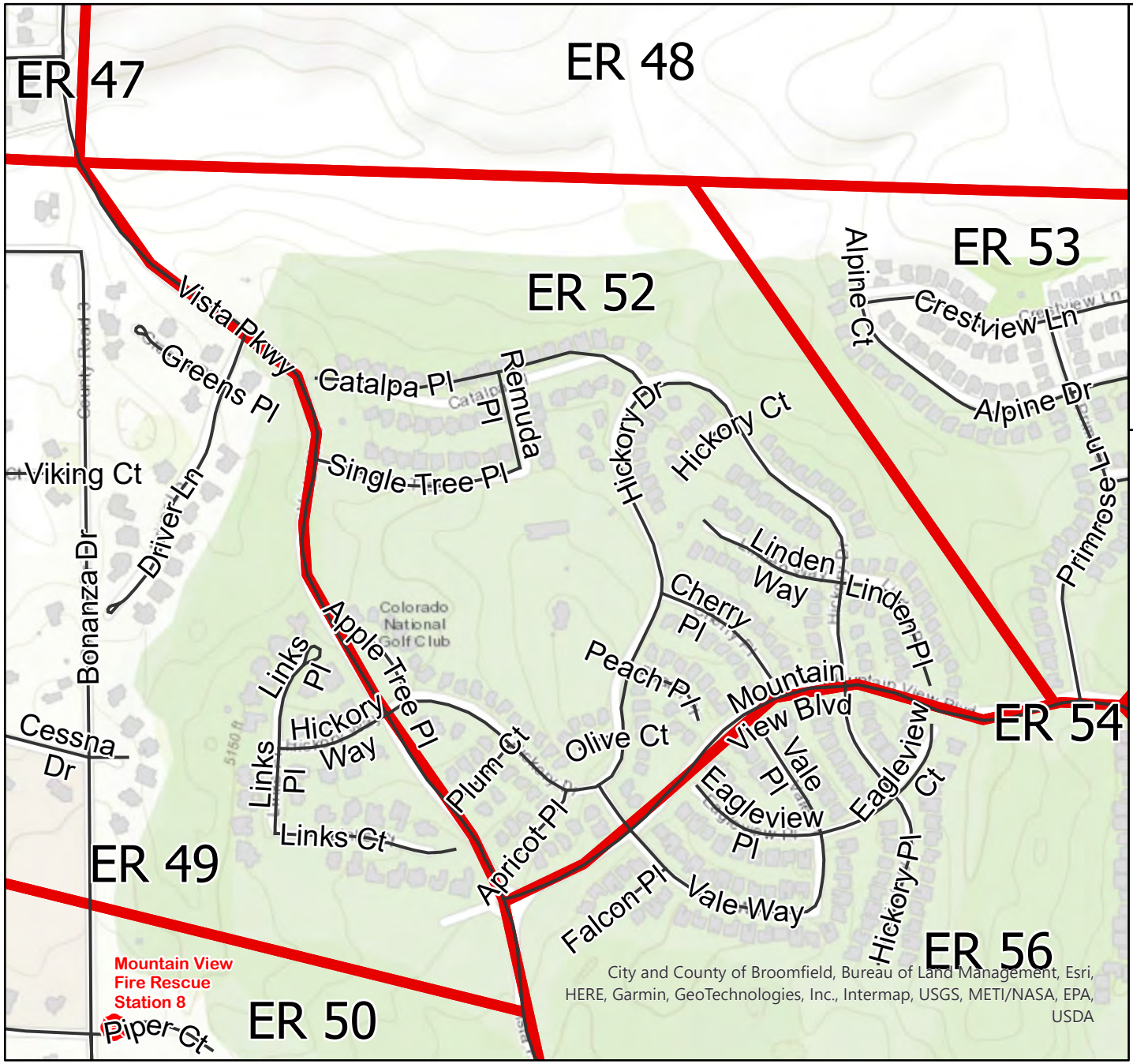

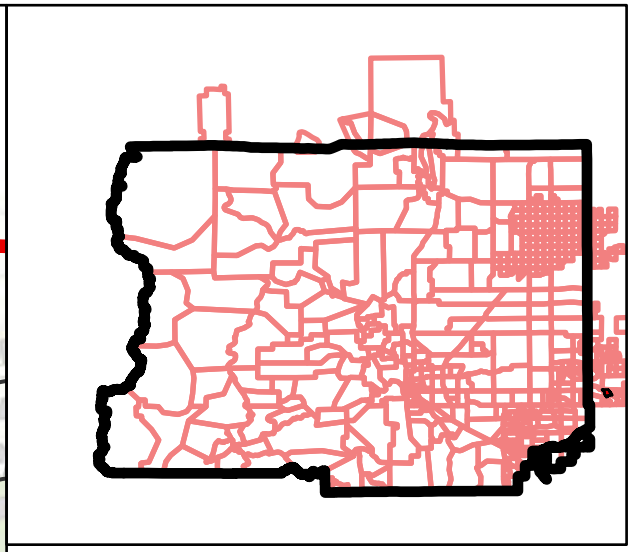

Fire Stations
Streets
All-Hazard Polygons
County Line

N

0 0.33 0.65 Miles

All-Hazard Emergency Notification Areas: August 2022

ER 53

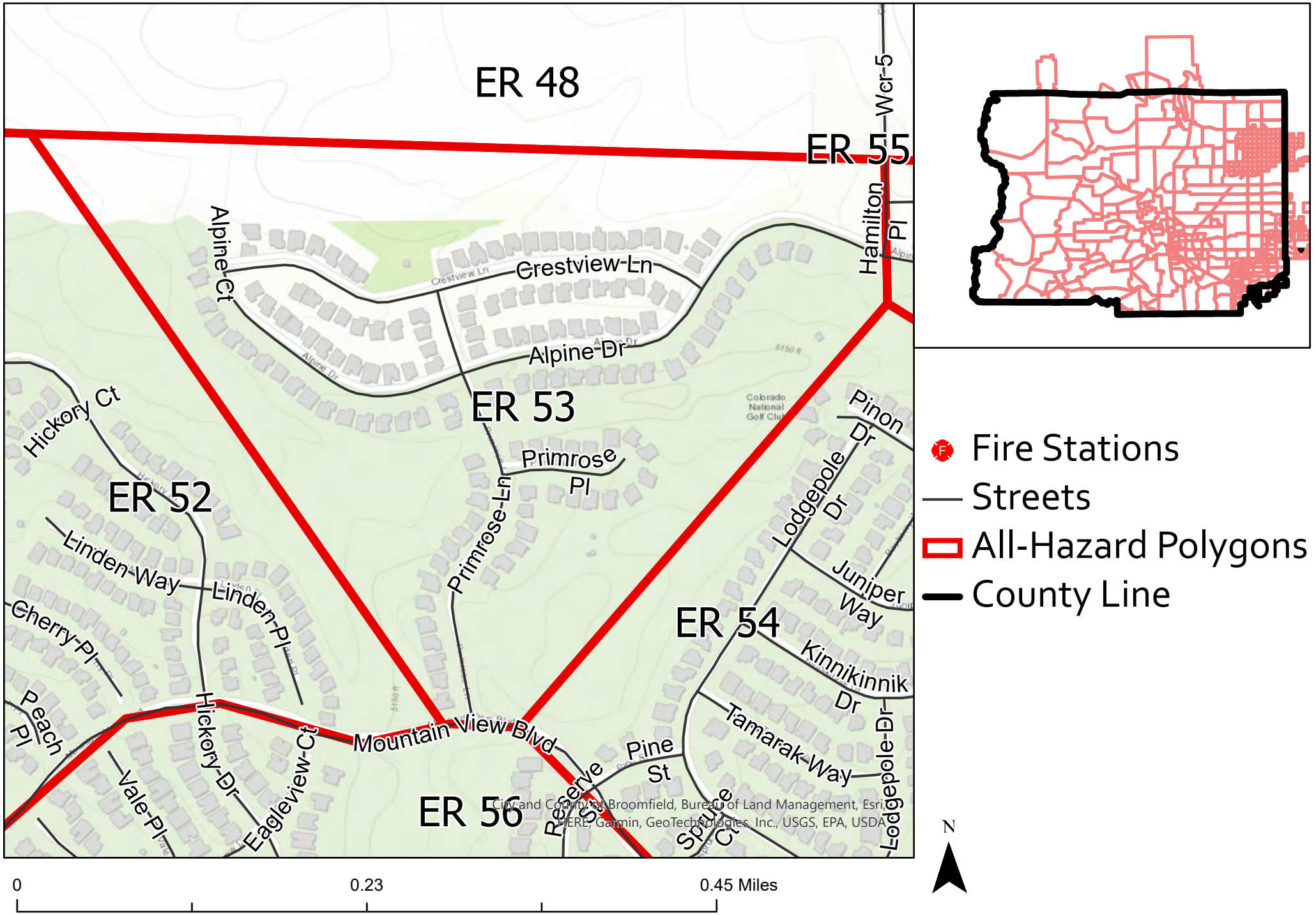

All-Hazard Emergency Notification Areas: August 2022

ER 54

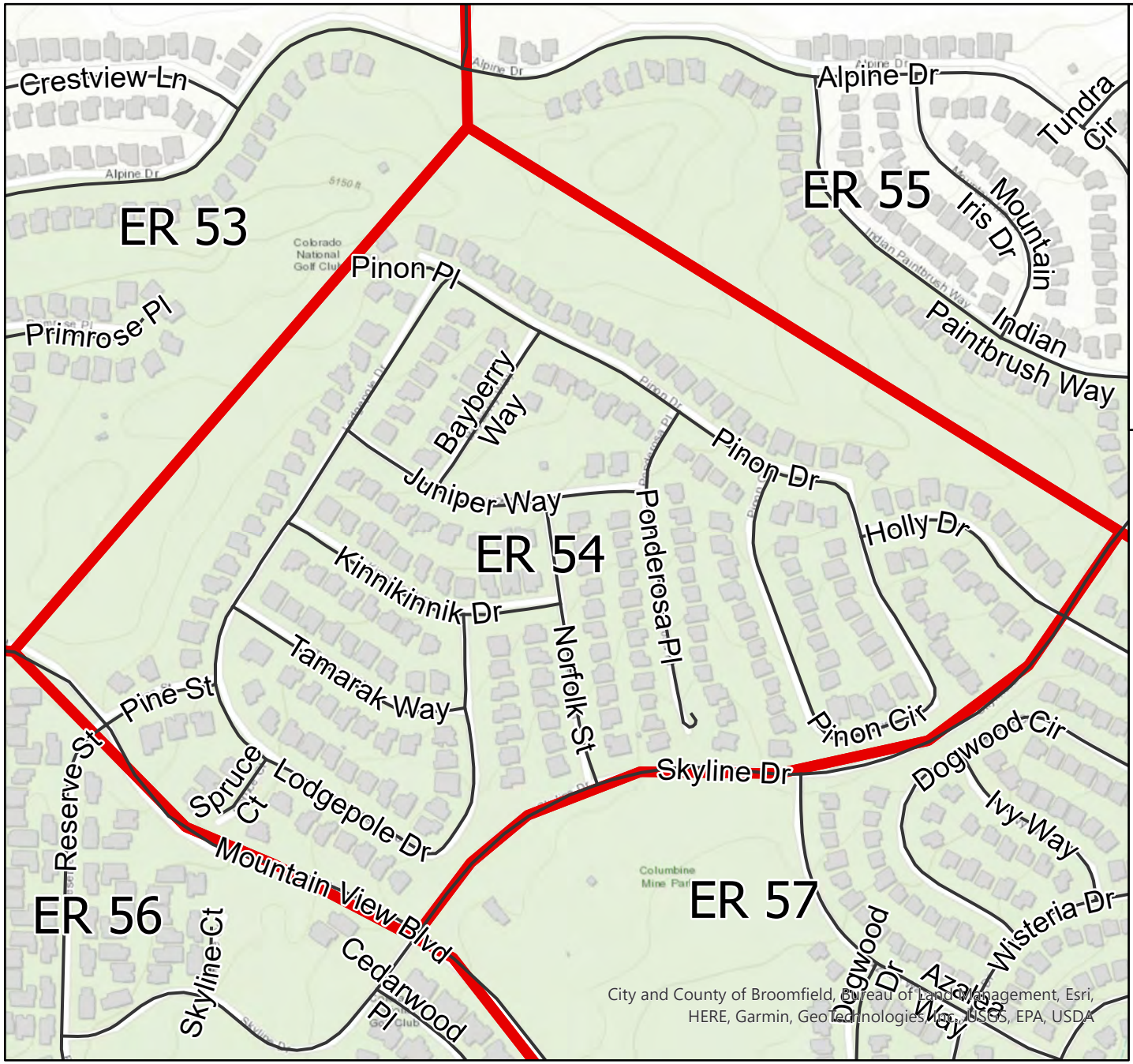

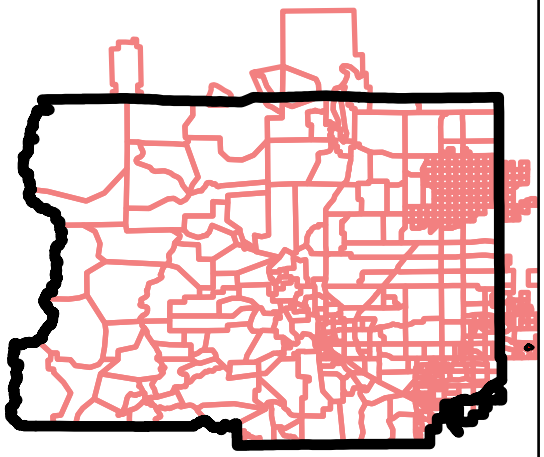

- Fire Stations
- Streets
- All-Hazard Polygons
- County Line

N

0 0.23 0.45 Miles

All-Hazard Emergency Notification Areas:
August 2022

ER 55

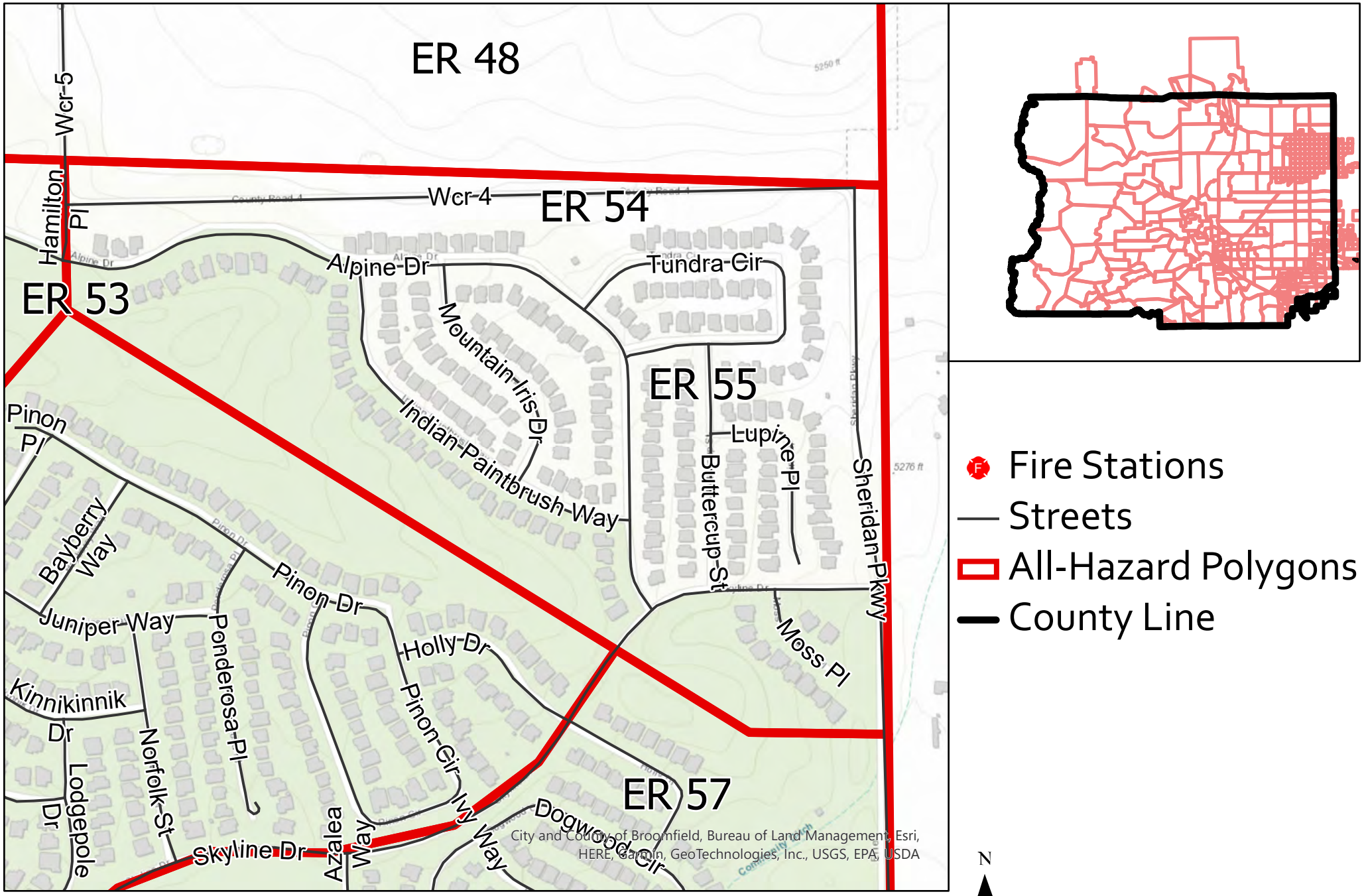

All-Hazard Emergency Notification Areas: August 2022

ER 56

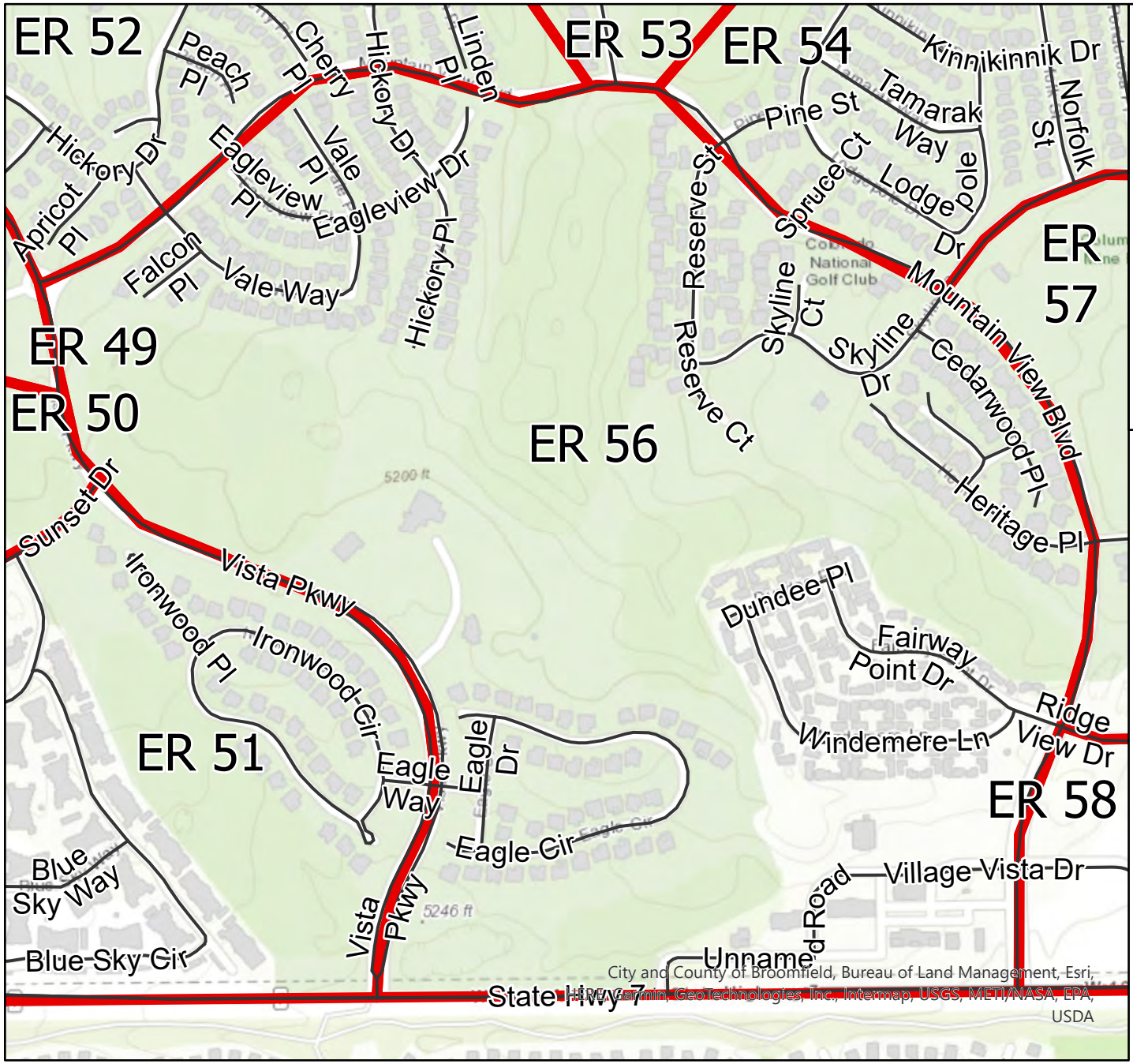

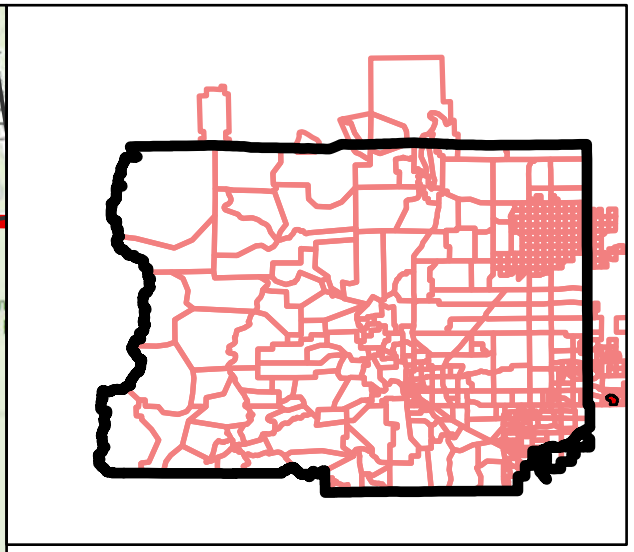

- Fire Stations
- Streets
- All-Hazard Polygons
- County Line

N

0 0.33 0.65 Miles

All-Hazard Emergency Notification Areas:
August 2022

ER 57

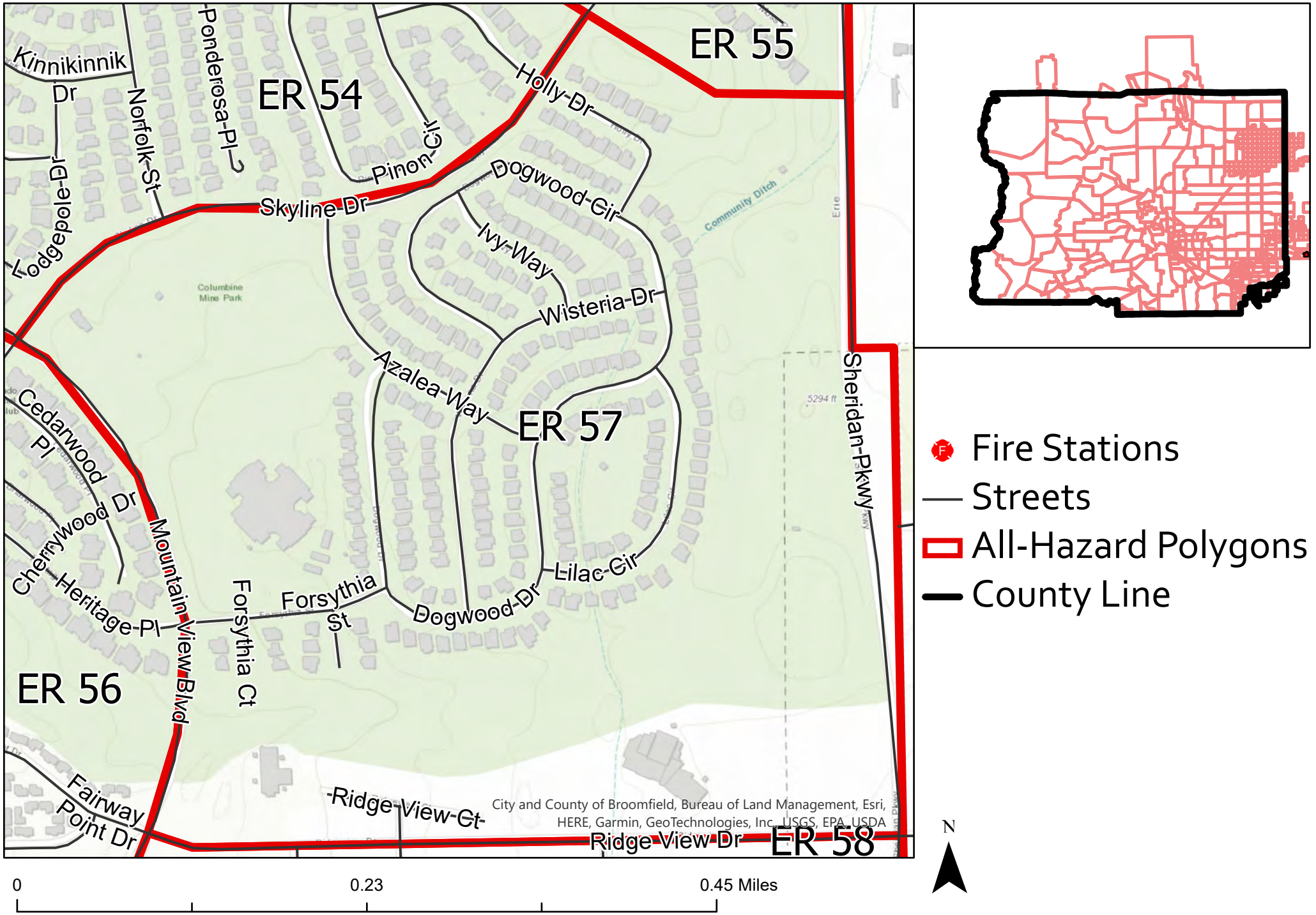

All-Hazard Emergency Notification Areas: August 2022

ER 58

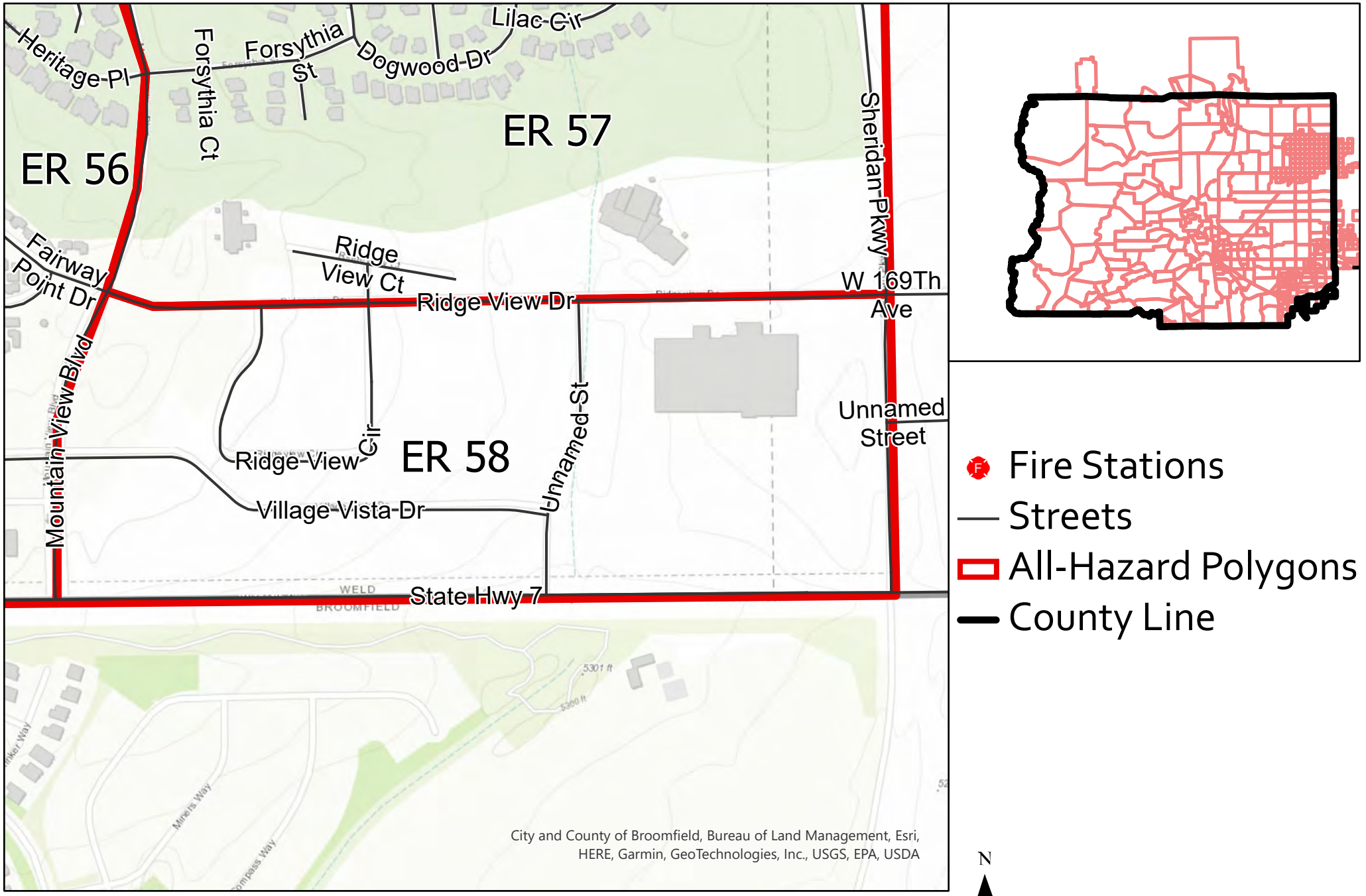

Fire Stations

Streets

All-Hazard Polygons

County Line

N

0 0.23 0.45 Miles

All-Hazard Emergency Notification Areas: August 2022

ER 59

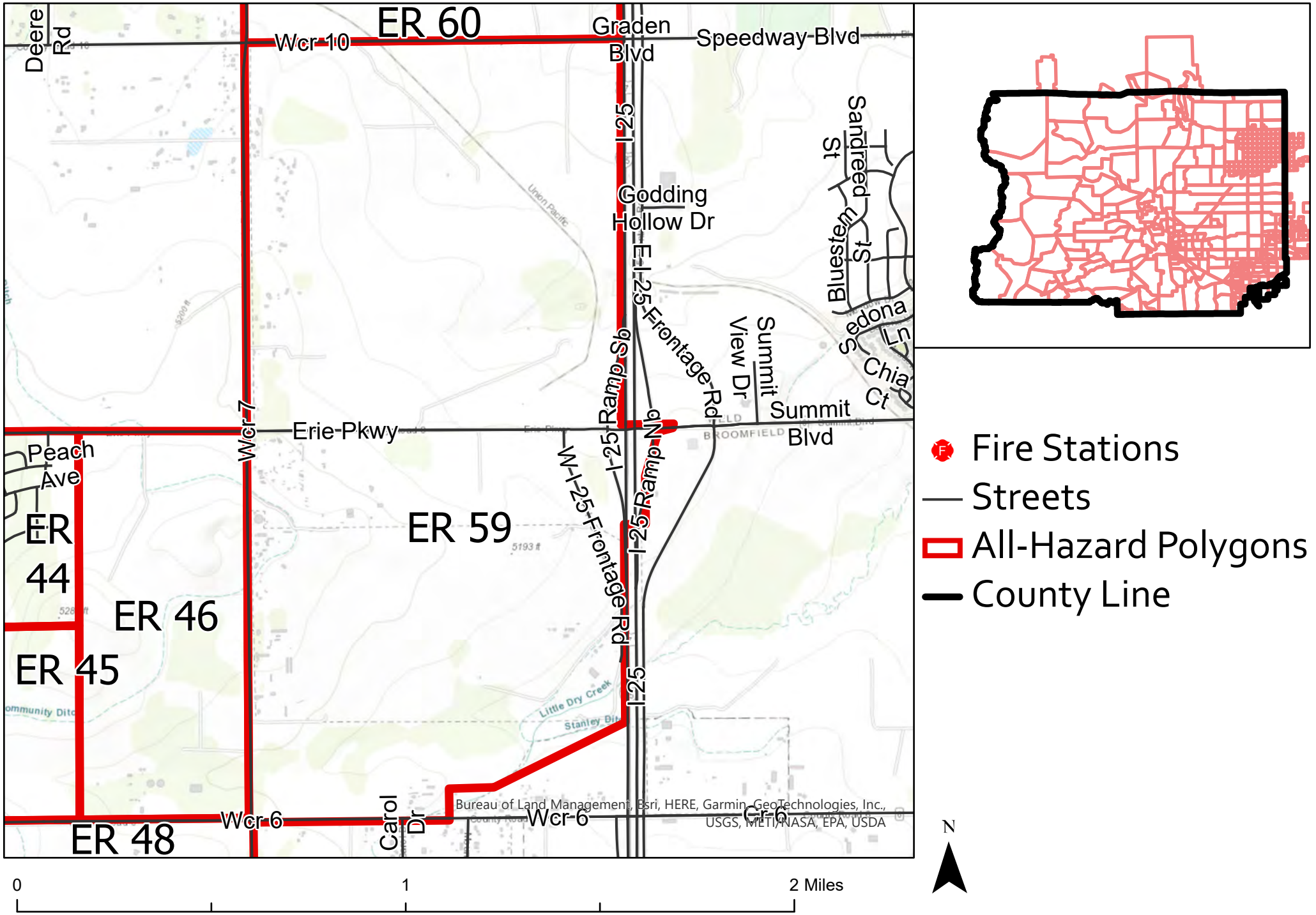

All-Hazard Emergency Notification Areas: August 2022

ER 6o

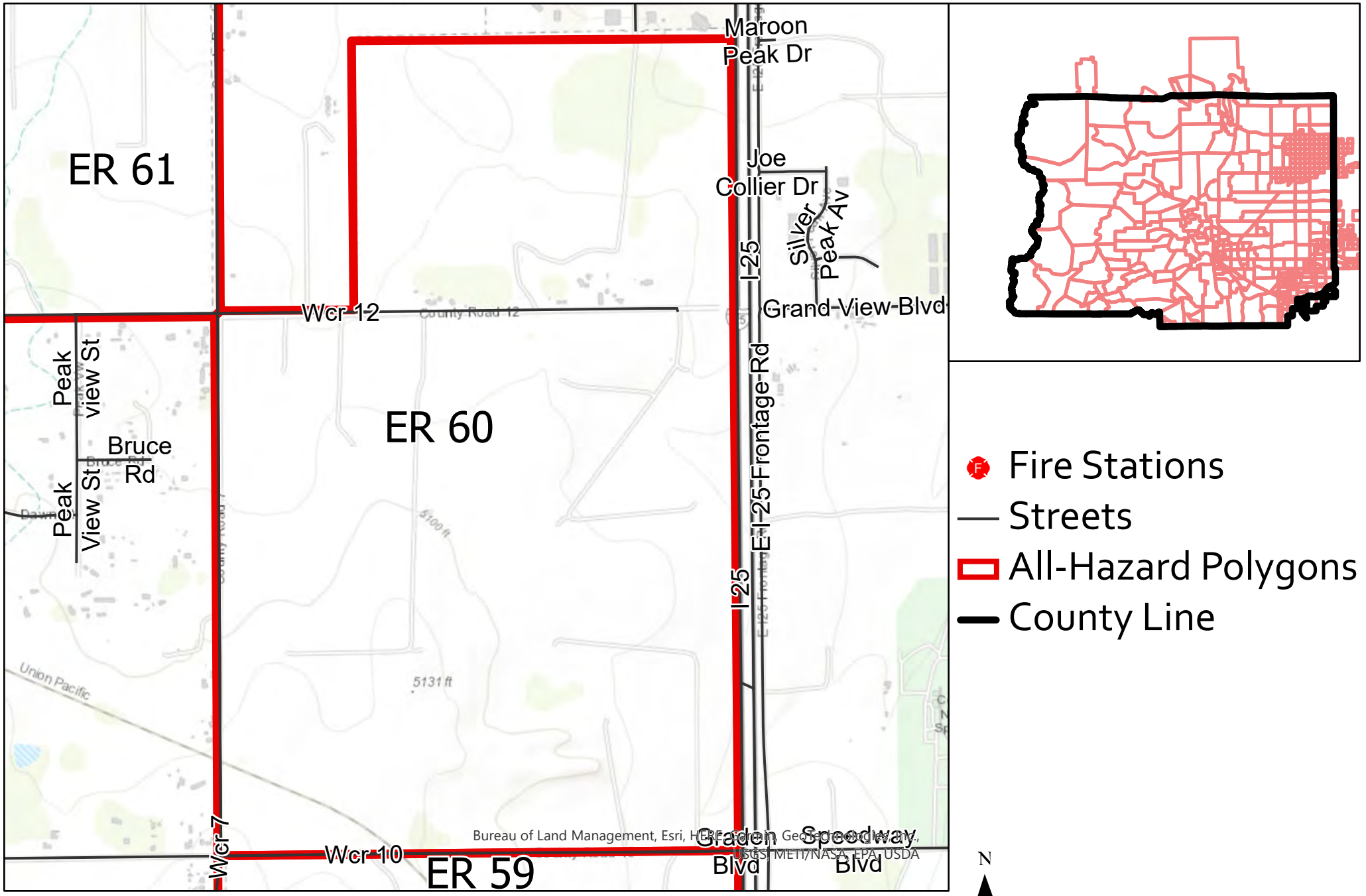

All-Hazard Emergency Notification Areas: August 2022

ER 61

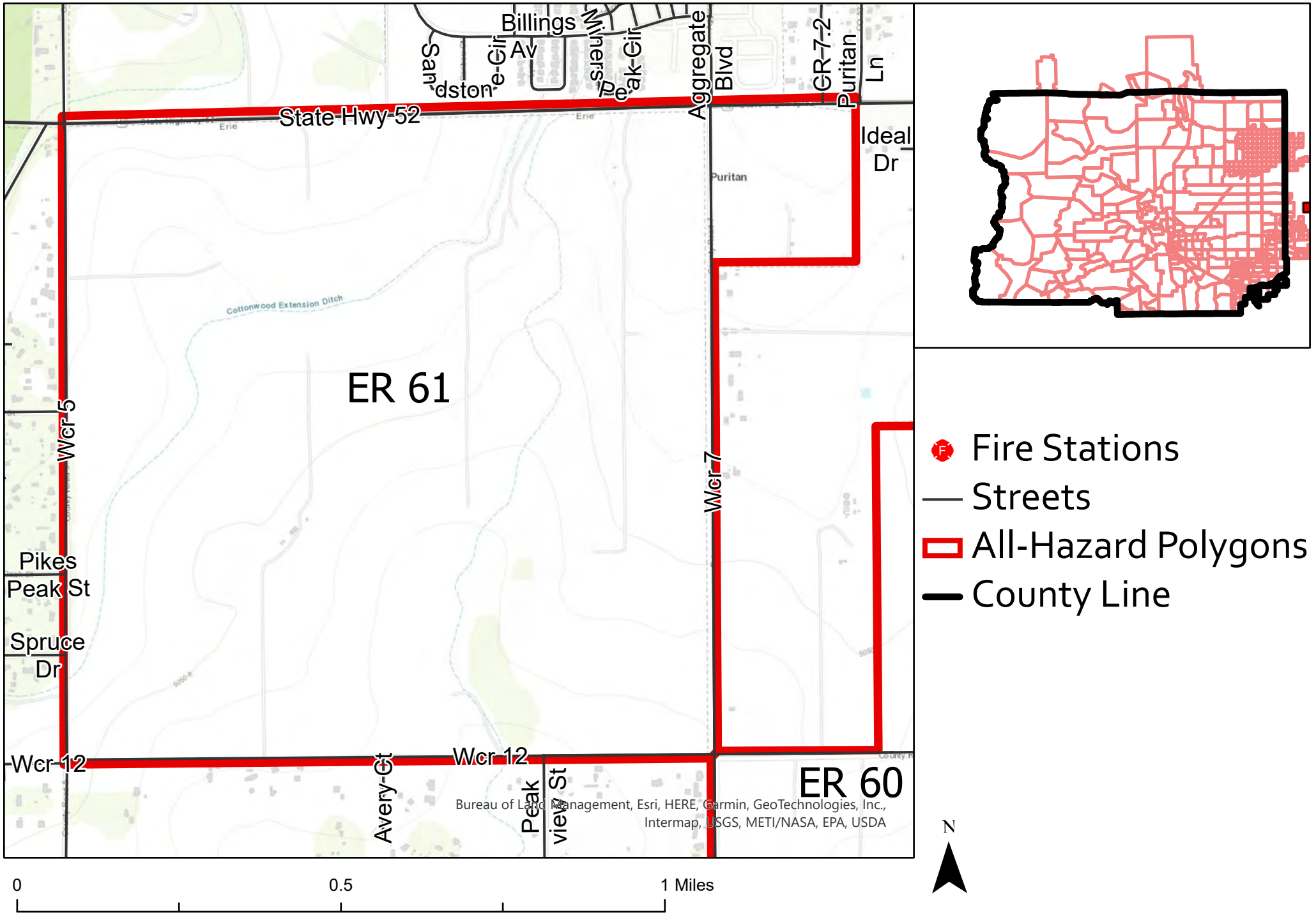

All-Hazard Emergency Notification Areas: August 2022

LA 1

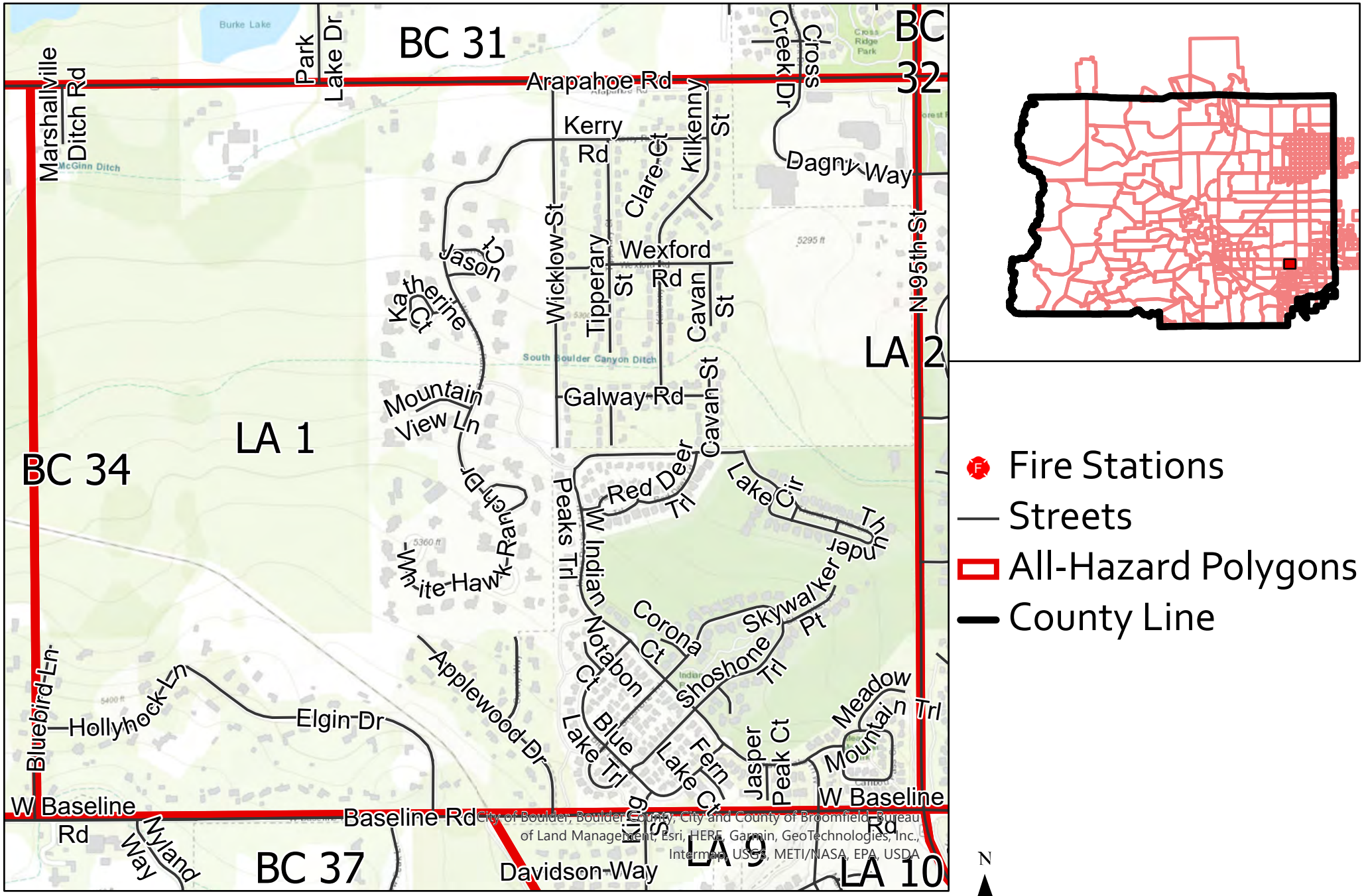

City of Boulder, Boulder County, City and County of Broomfield, Bureau of Land Management, Esri, HERE, Garmin, GeoTechnologies, Inc., Intermap, USGS, METI/NASA, EPA, USDA

- Fire Stations
- Streets
- All-Hazard Polygons
- County Line

N

0 0.5 1 Miles

All-Hazard Emergency Notification Areas: August 2022

LA 2

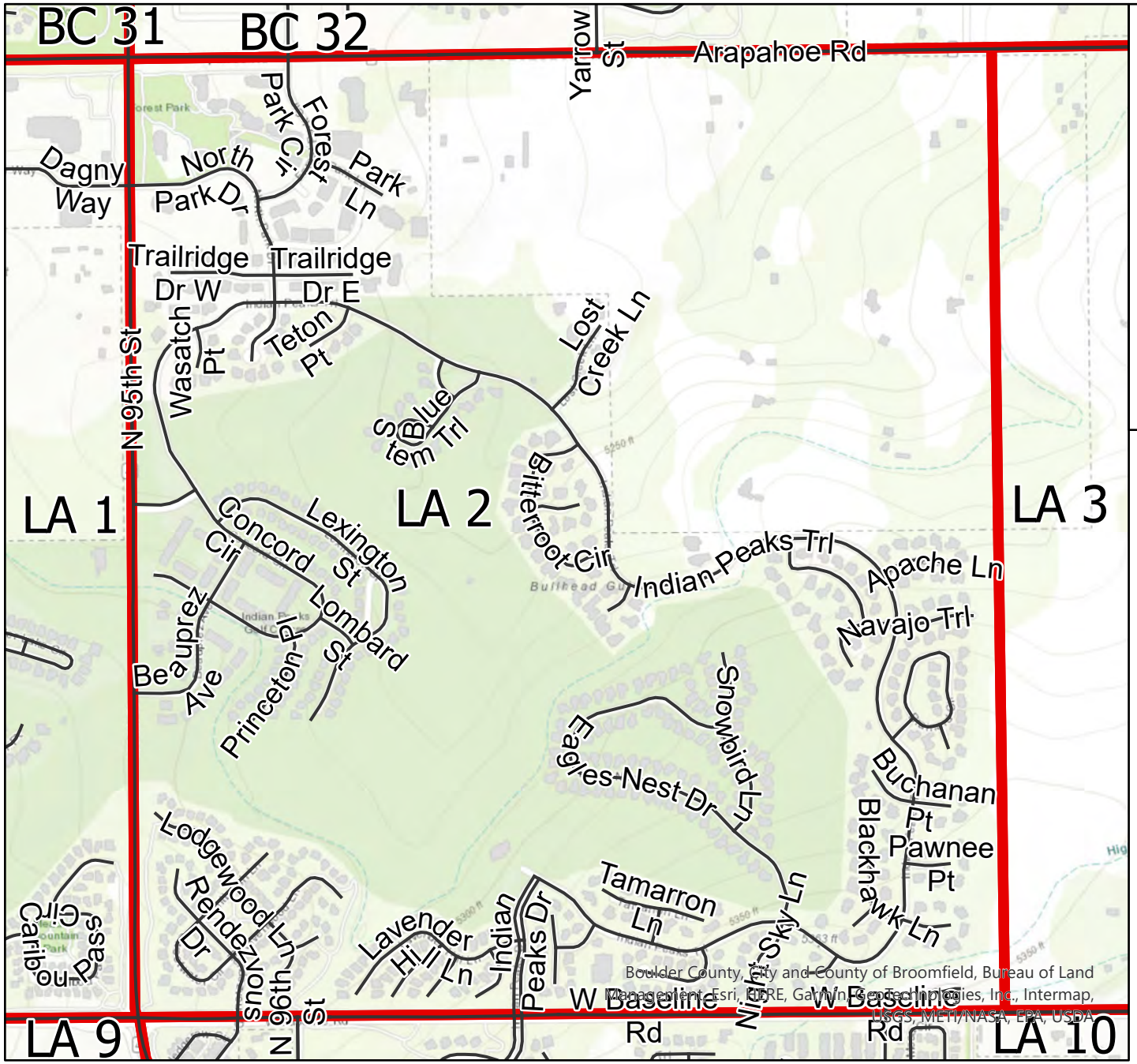

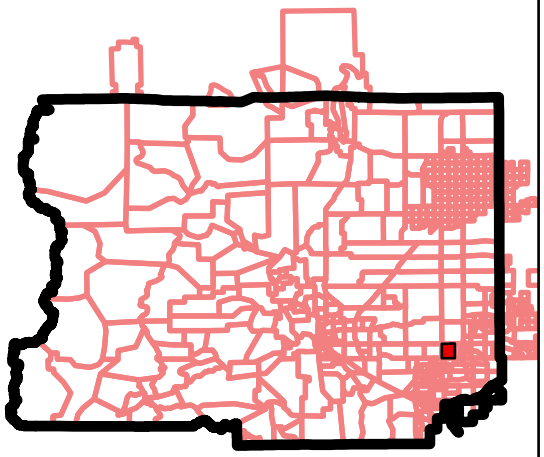

- Fire Stations
- Streets
- All-Hazard Polygons
- County Line

All-Hazard Emergency Notification Areas: August 2022

LA 3

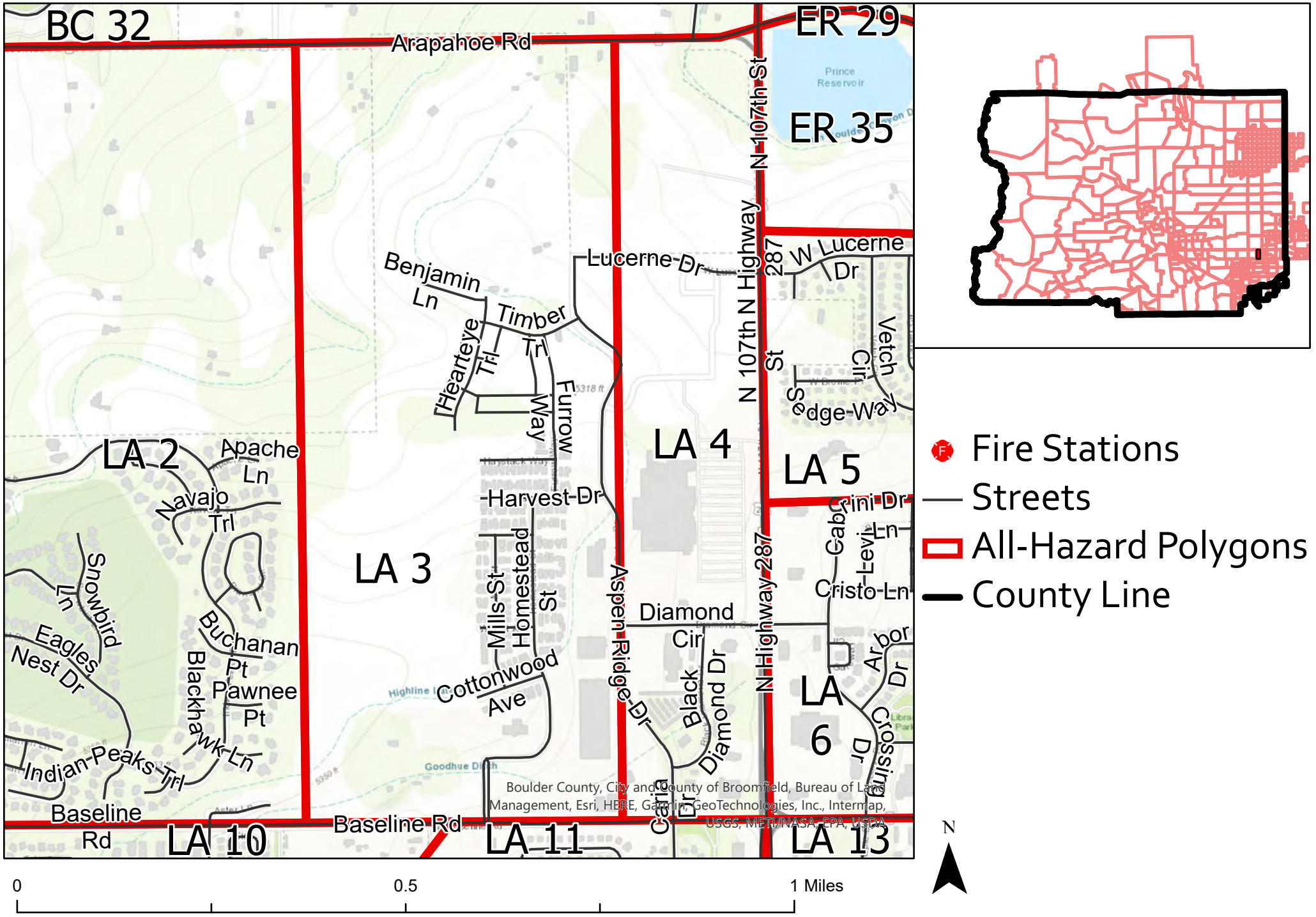

All-Hazard Emergency Notification Areas:
August 2022

LA 4

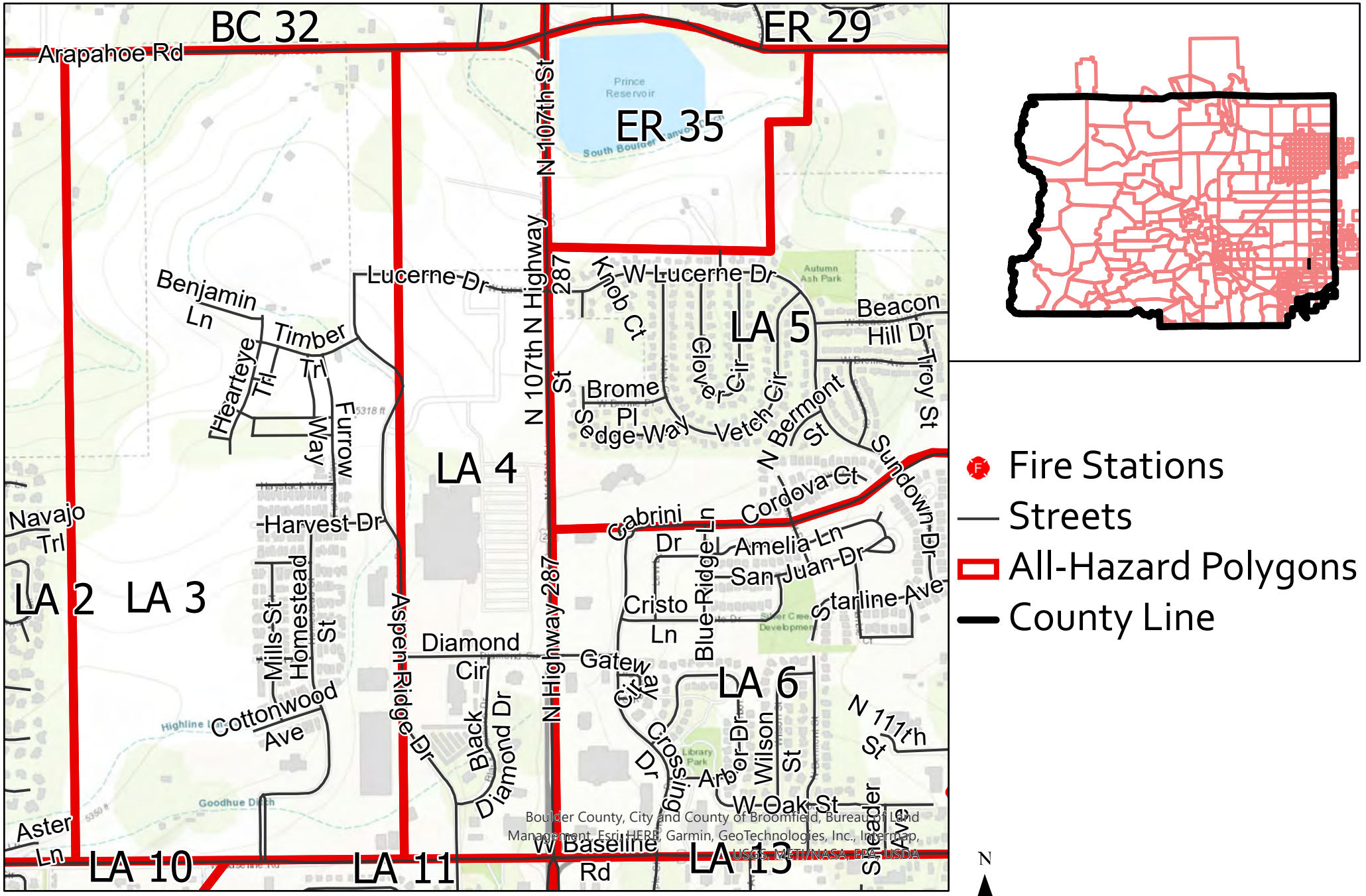

All-Hazard Emergency Notification Areas: August 2022

LA 5

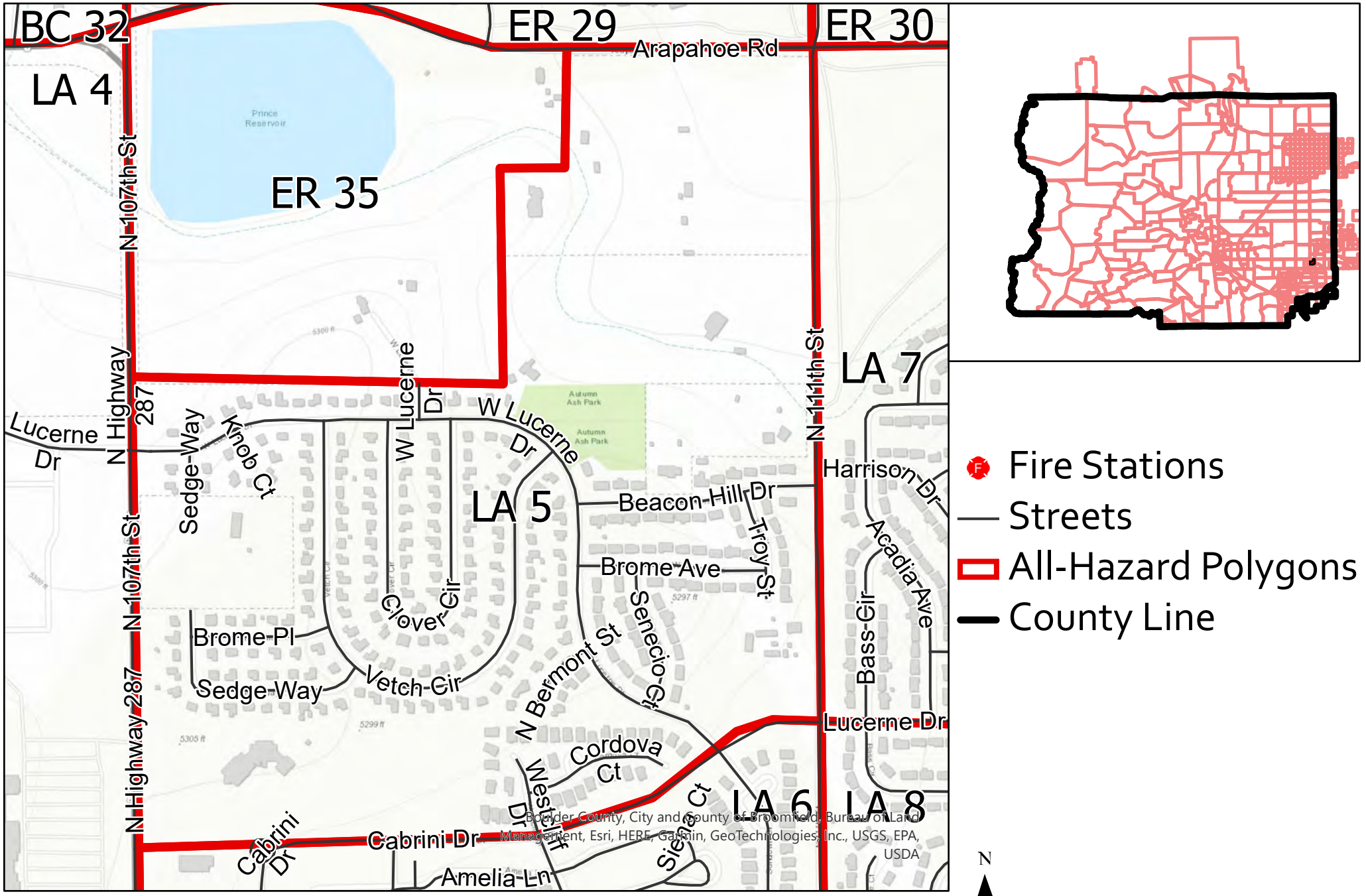

All-Hazard Emergency Notification Areas: August 2022

LA 6

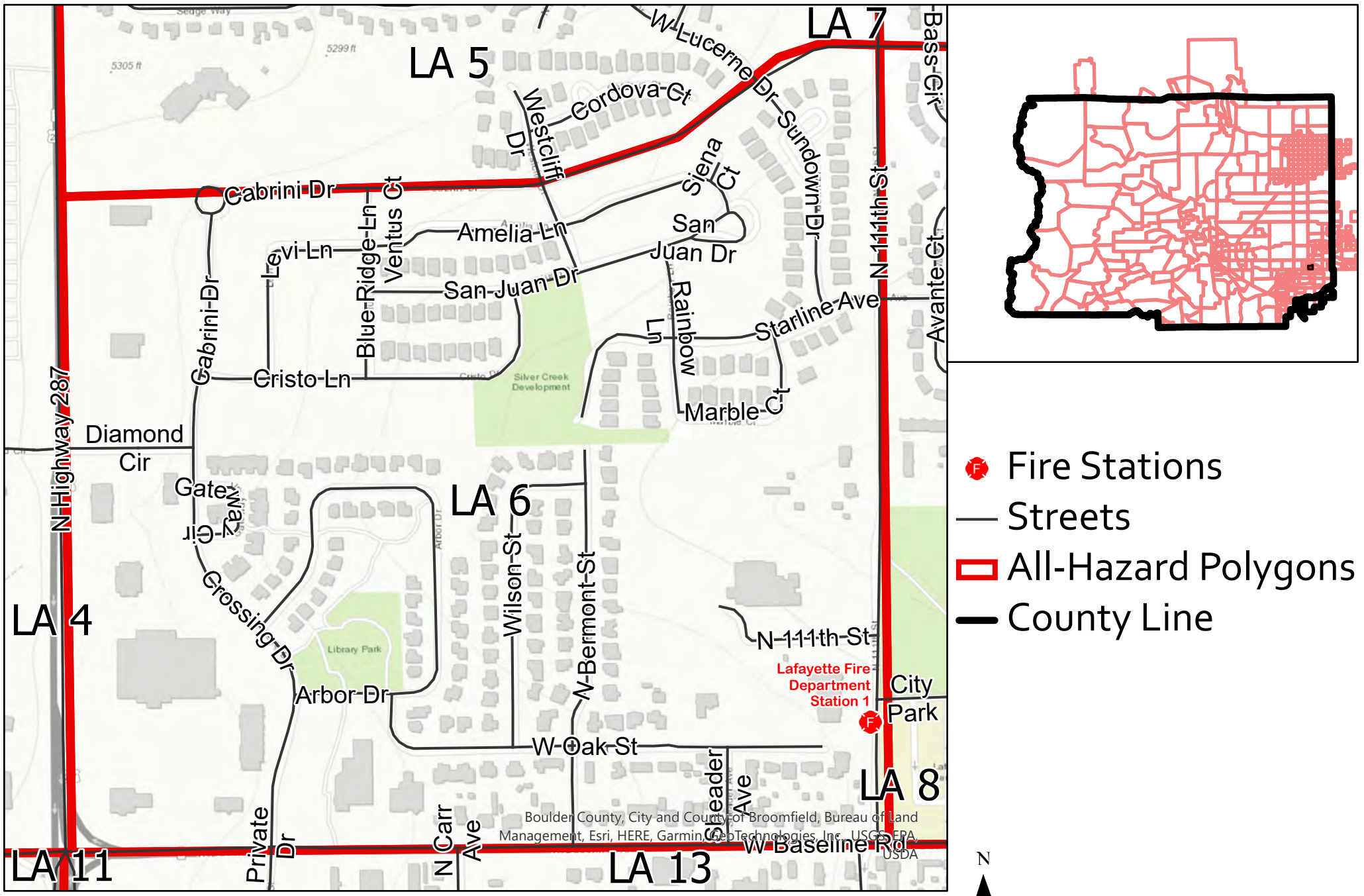

All-Hazard Emergency Notification Areas:
August 2022

LA 7

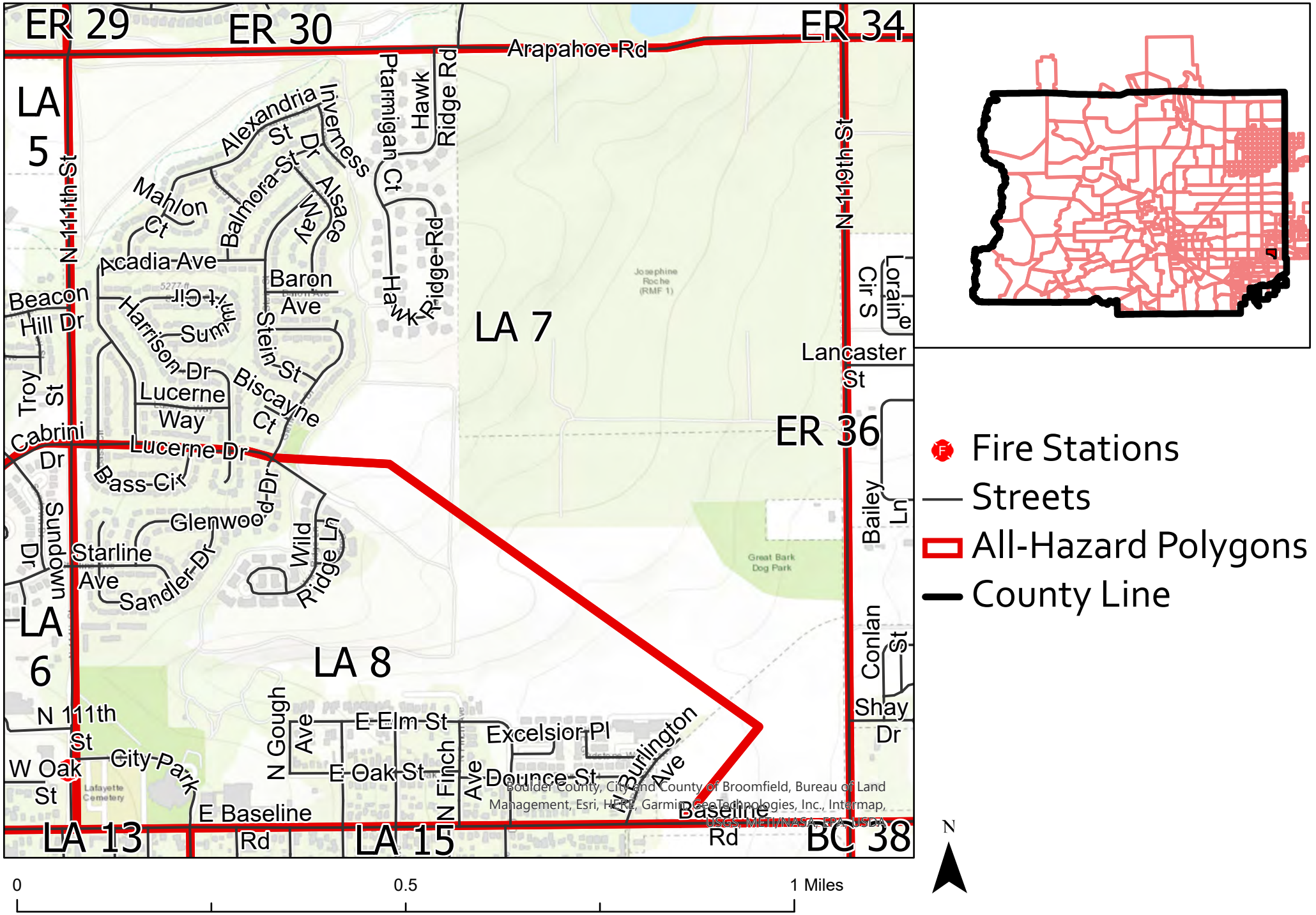

All-Hazard Emergency Notification Areas:
August 2022

LA 8

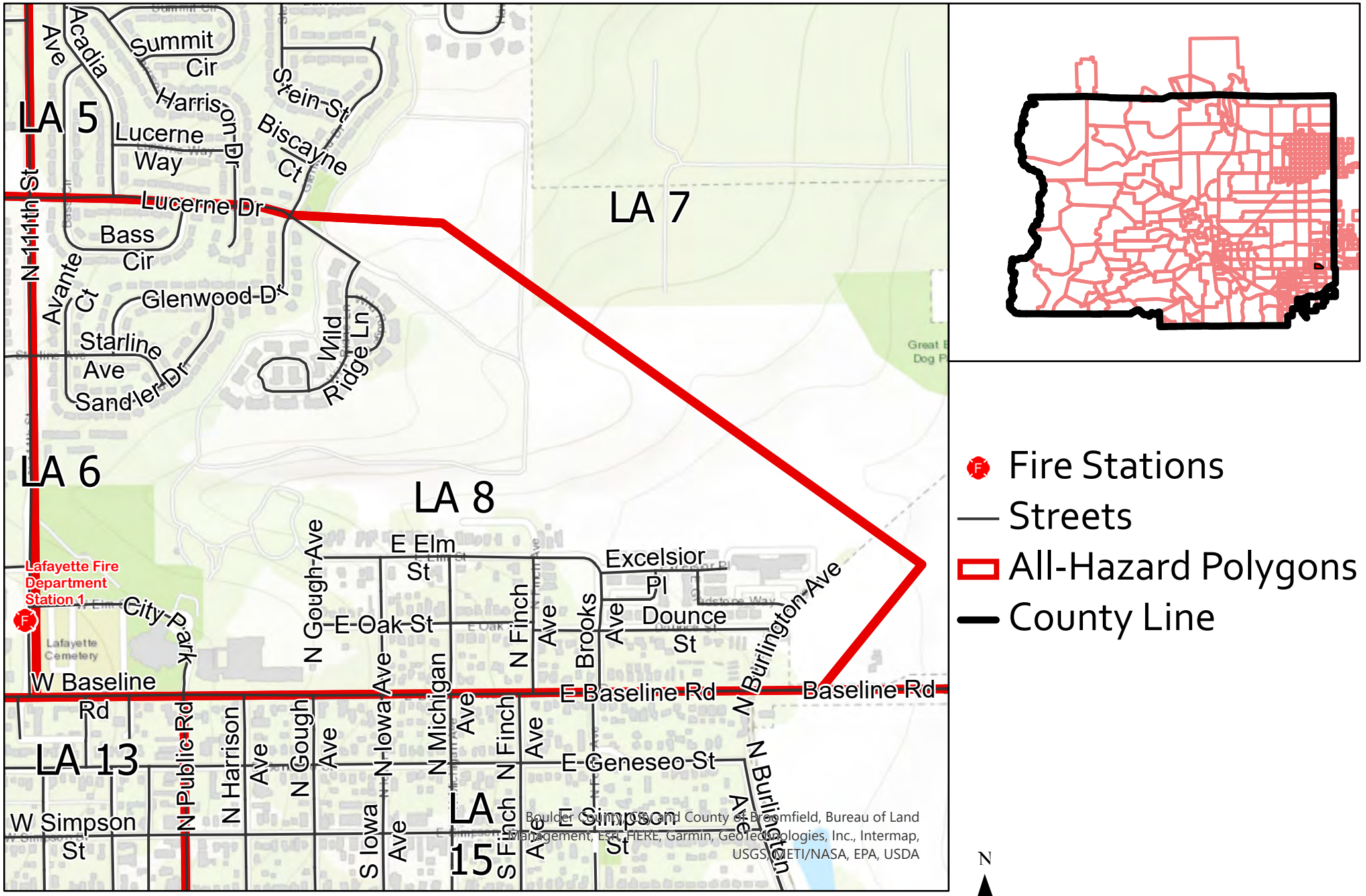

All-Hazard Emergency Notification Areas: August 2022

LA 9

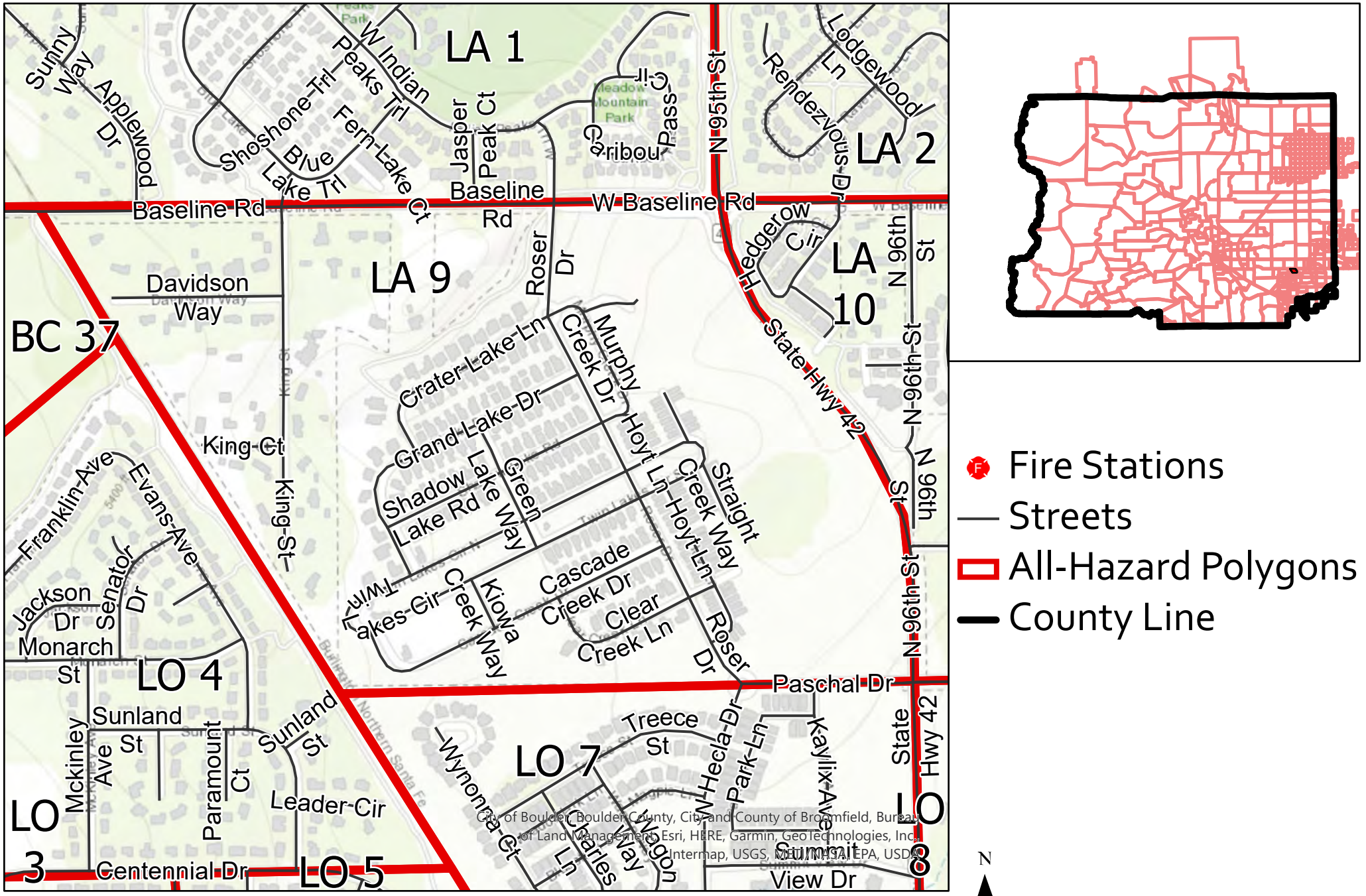

All-Hazard Emergency Notification Areas: August 2022

LA 10

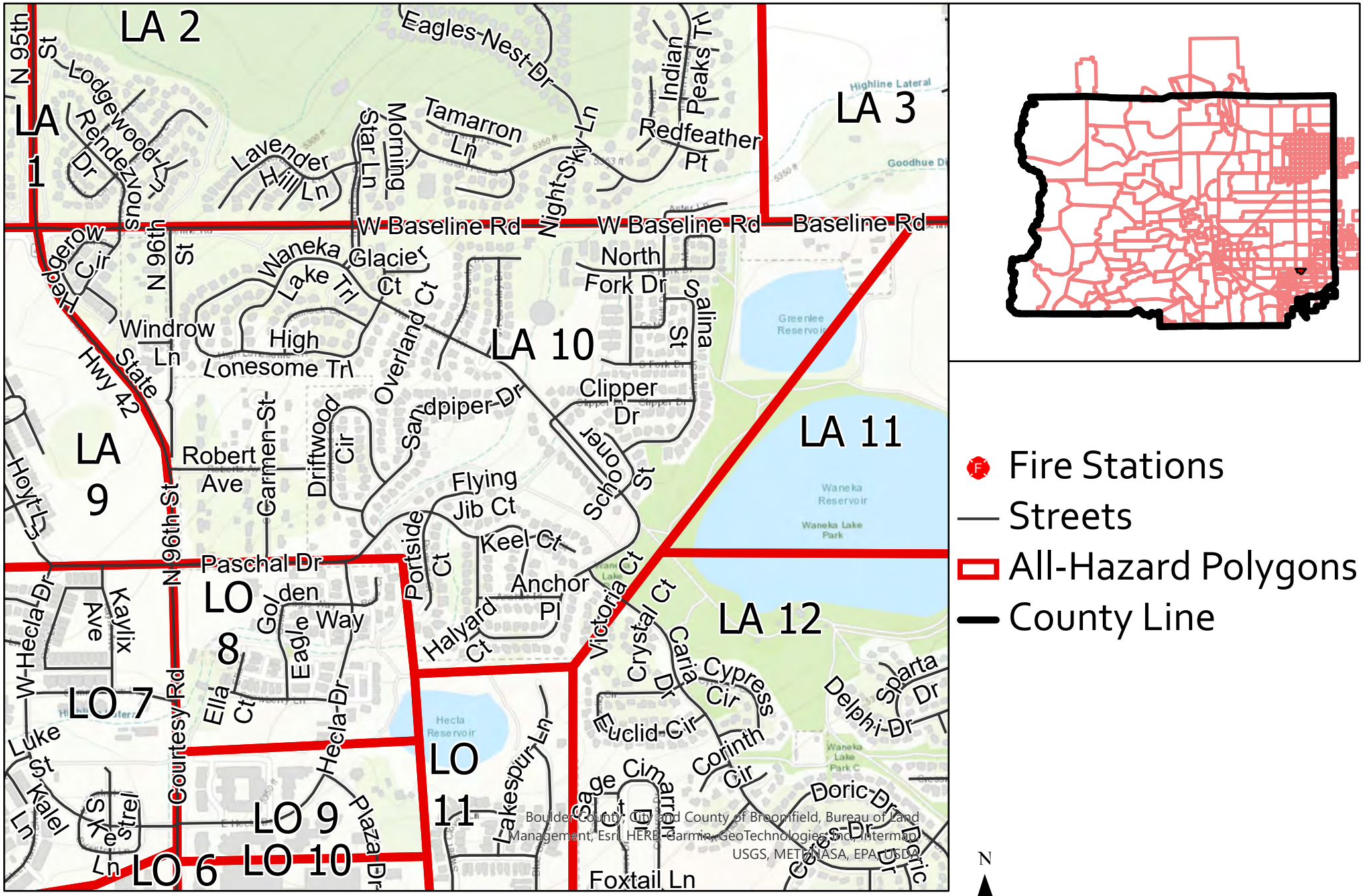

All-Hazard Emergency Notification Areas: August 2022

LA 11

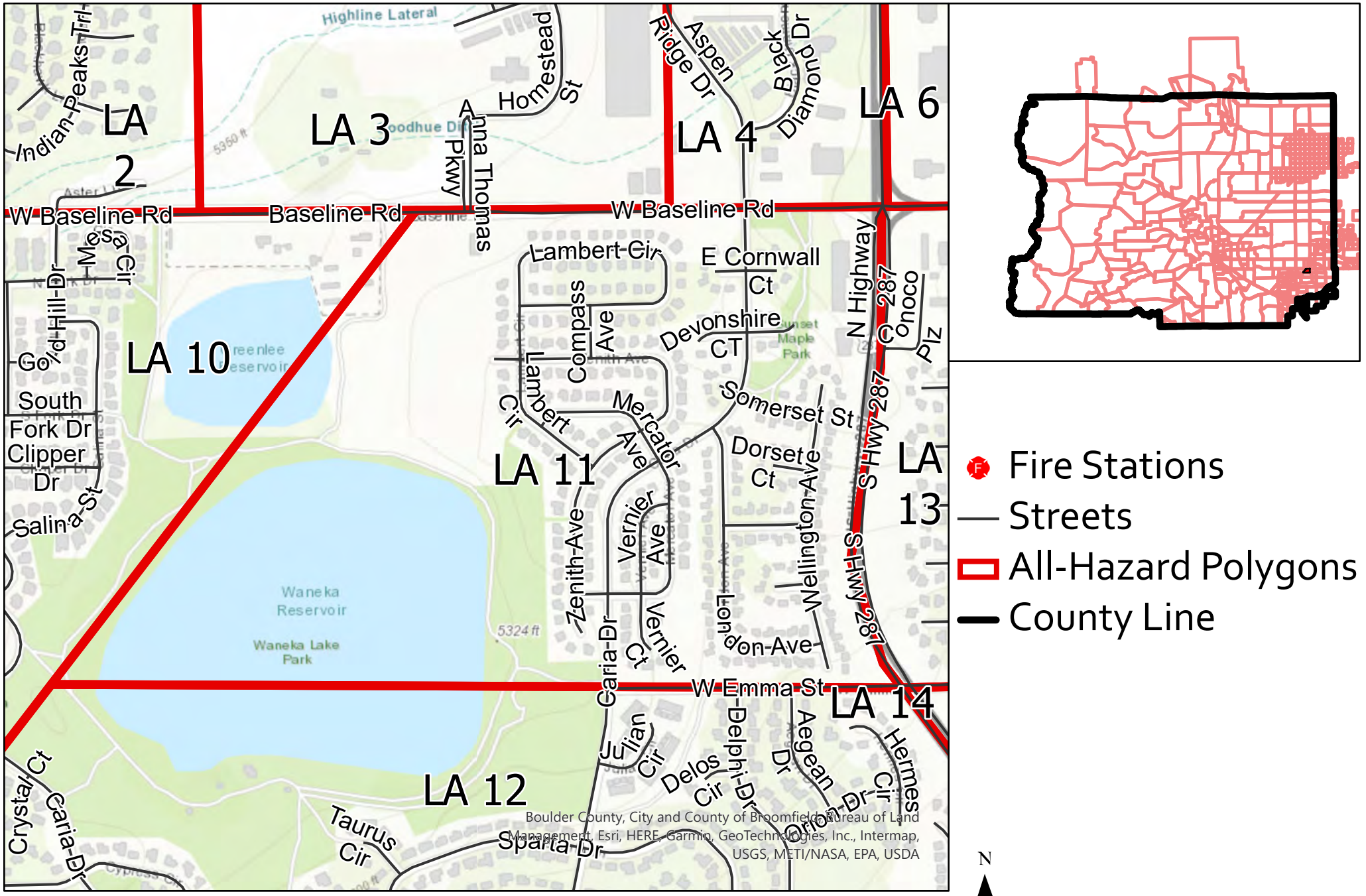

All-Hazard Emergency Notification Areas: August 2022

LA 12

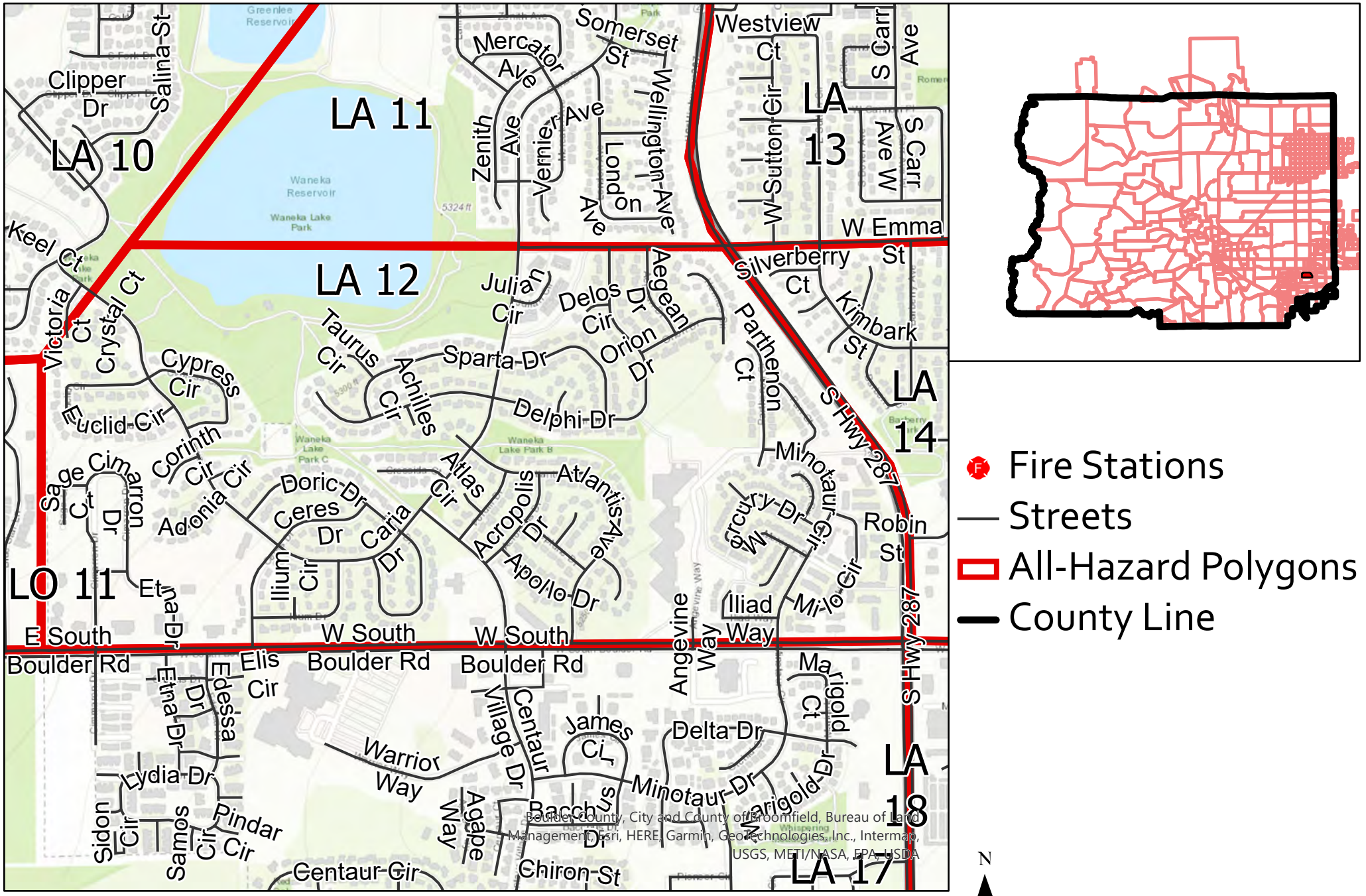

All-Hazard Emergency Notification Areas: August 2022

LA 13

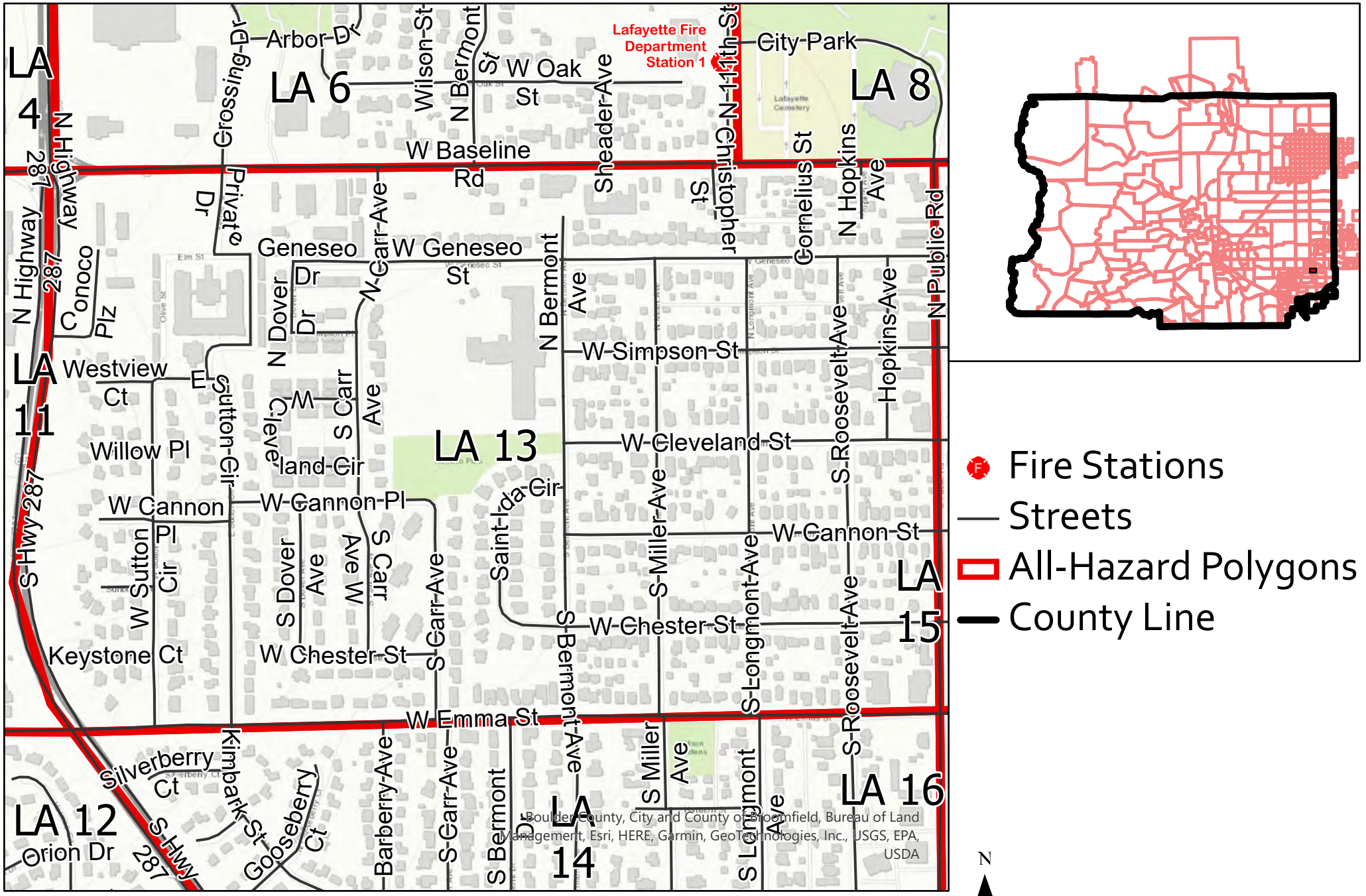

All-Hazard Emergency Notification Areas: August 2022

LA 14

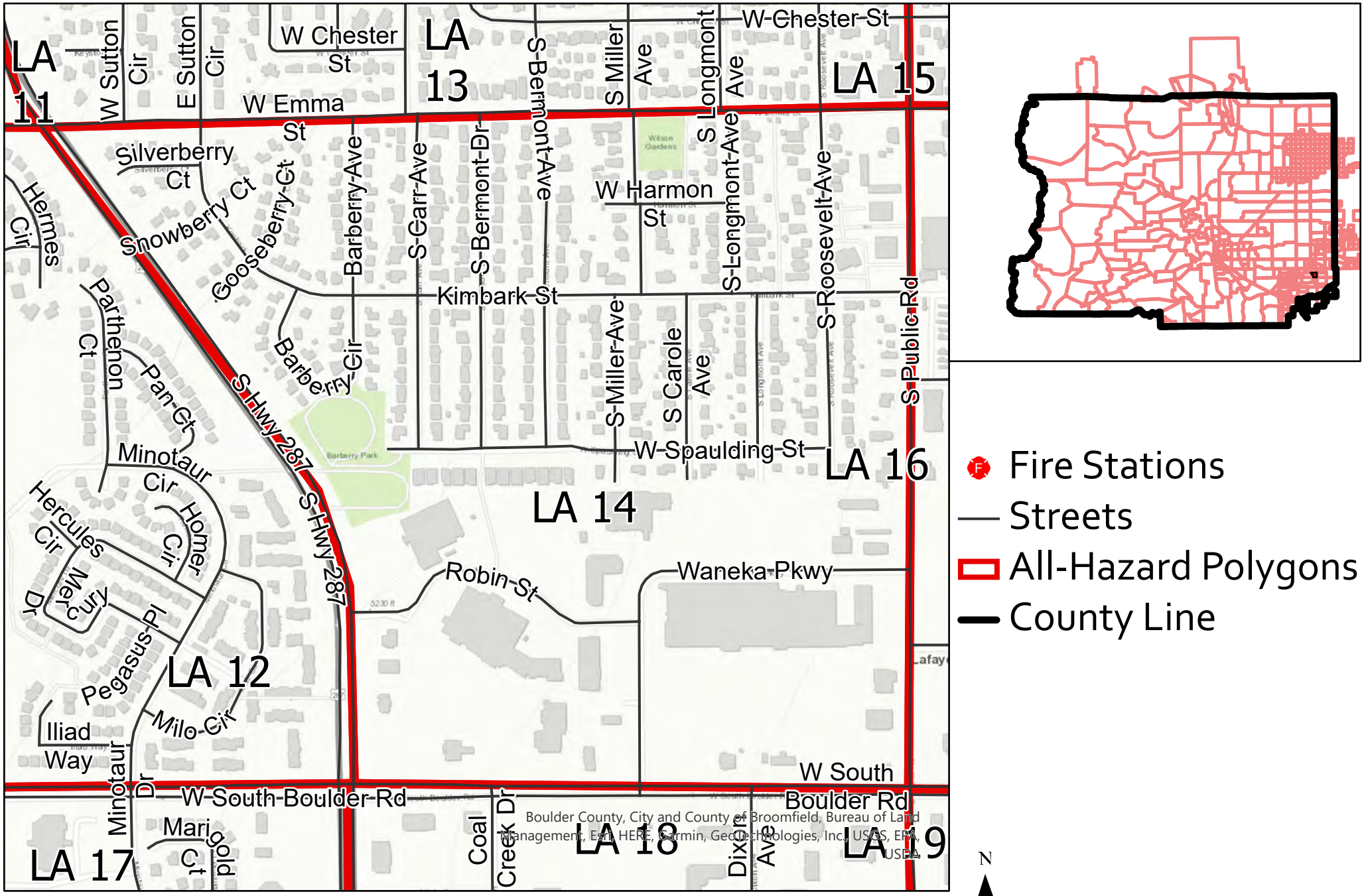

All-Hazard Emergency Notification Areas:
August 2022

LA 15

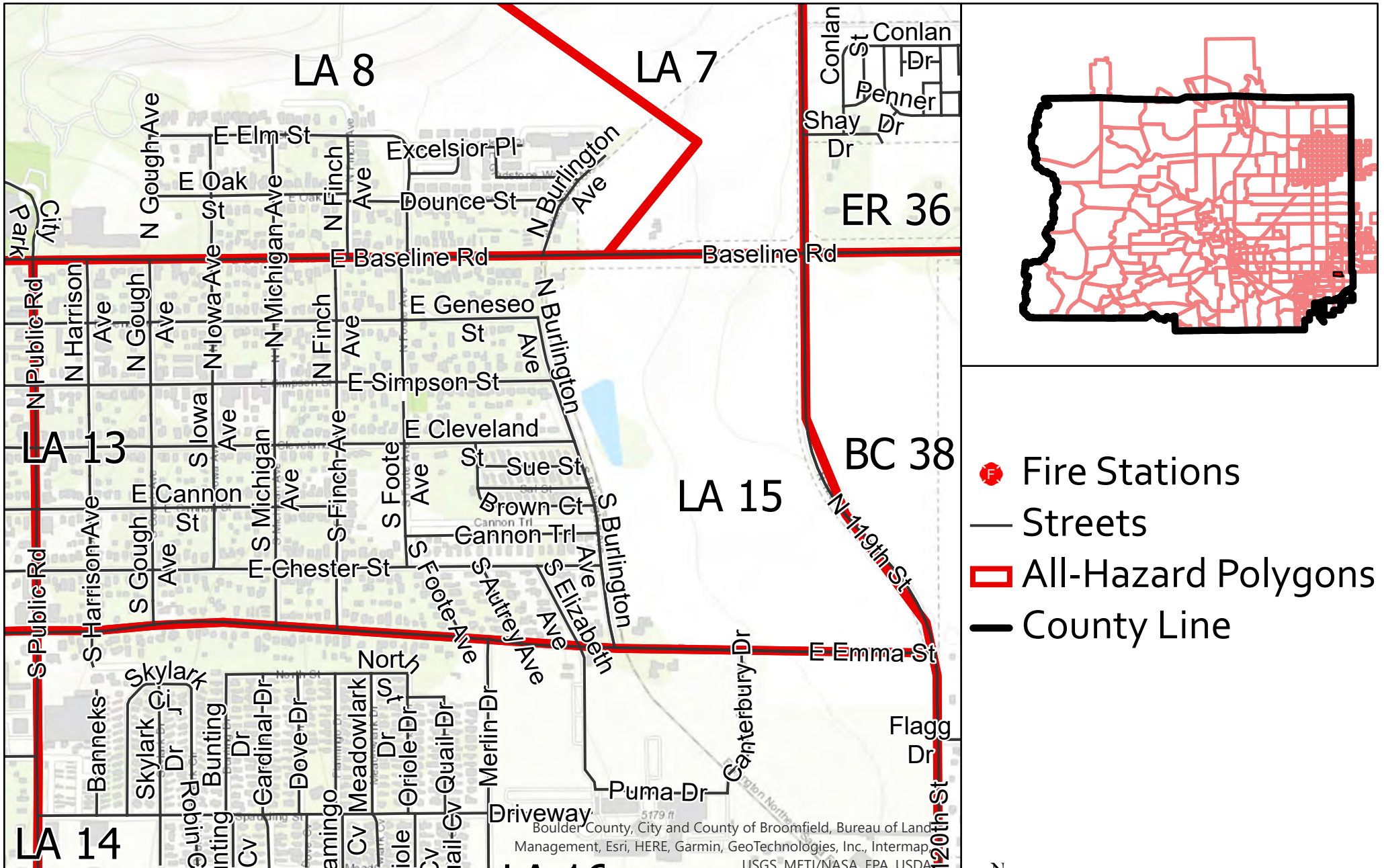

All-Hazard Emergency Notification Areas: August 2022

LA 16

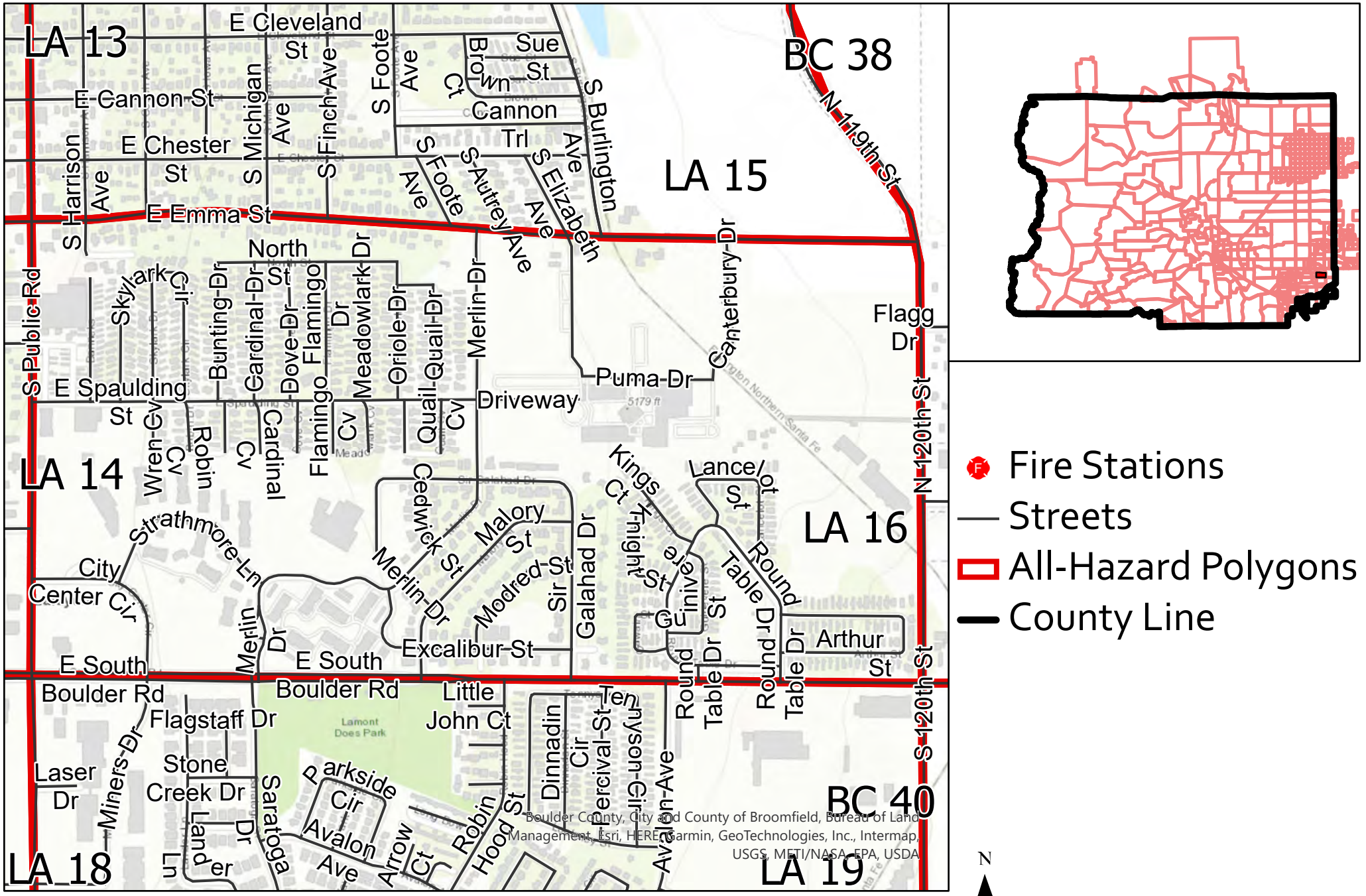

All-Hazard Emergency Notification Areas: August 2022

LA 17

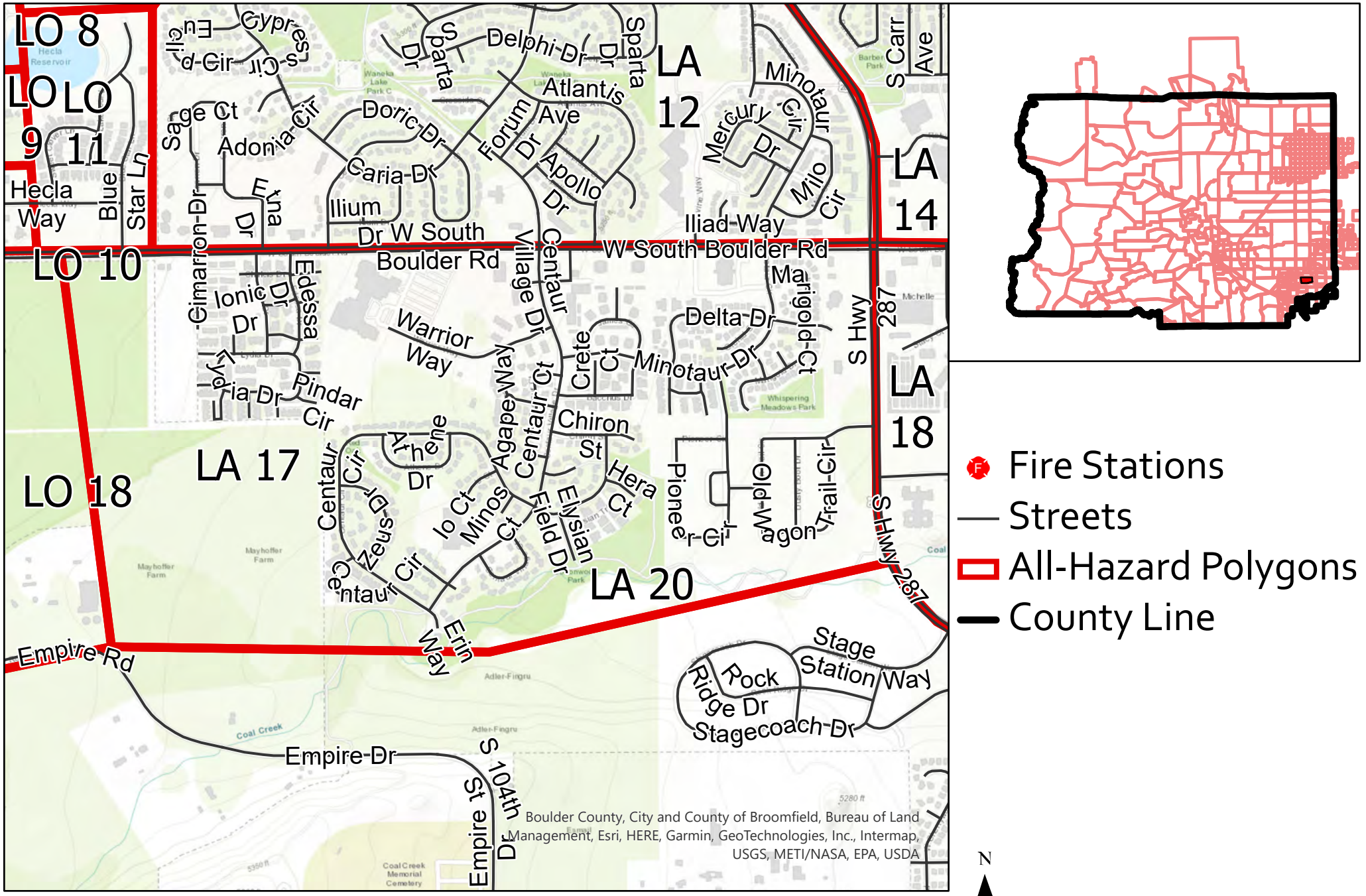

- Fire Stations
- Streets
- All-Hazard Polygons
- County Line

N

0 0.5 1 Miles

All-Hazard Emergency Notification Areas: August 2022

LA 18

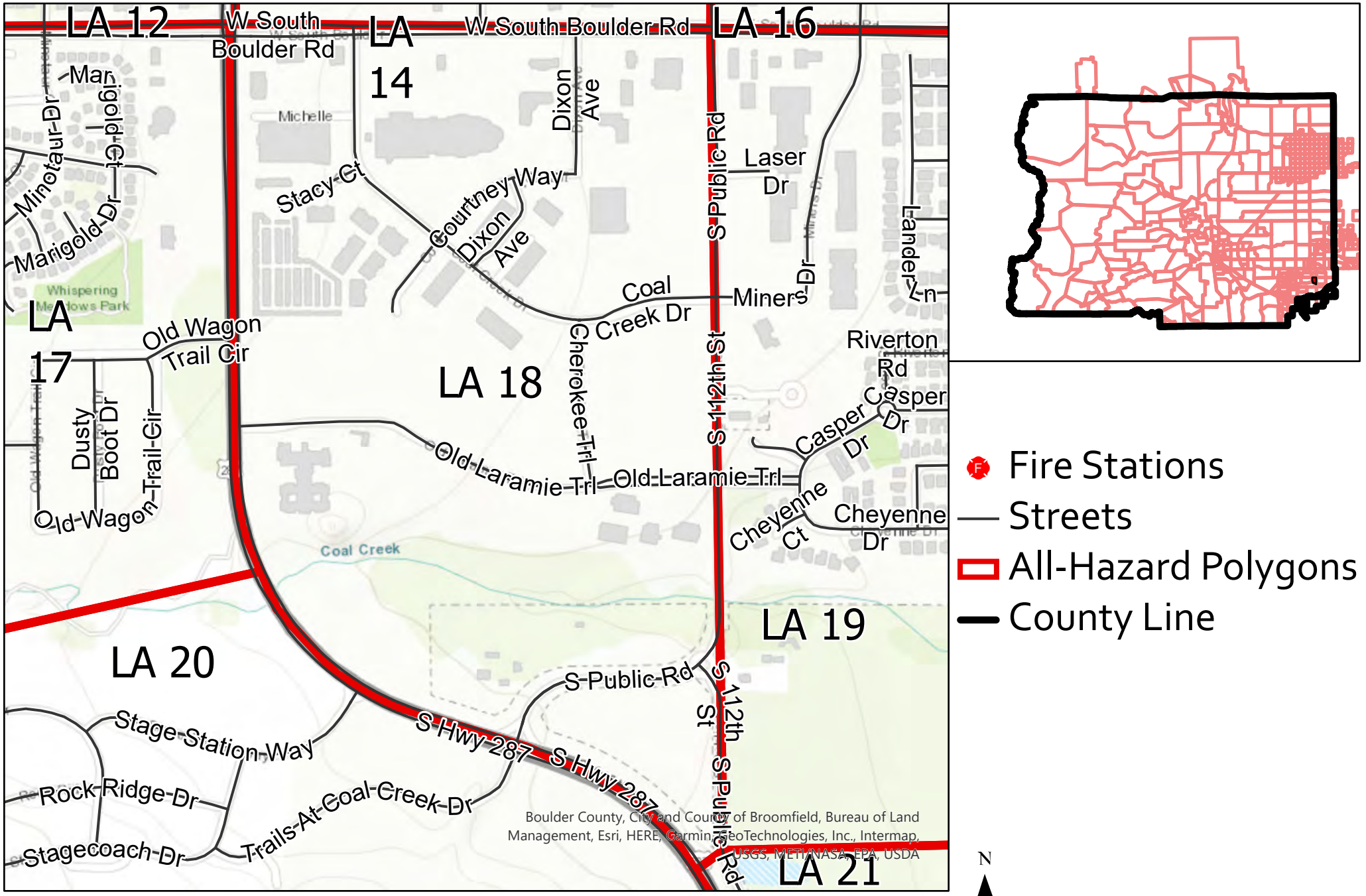

All-Hazard Emergency Notification Areas: August 2022

LA 19

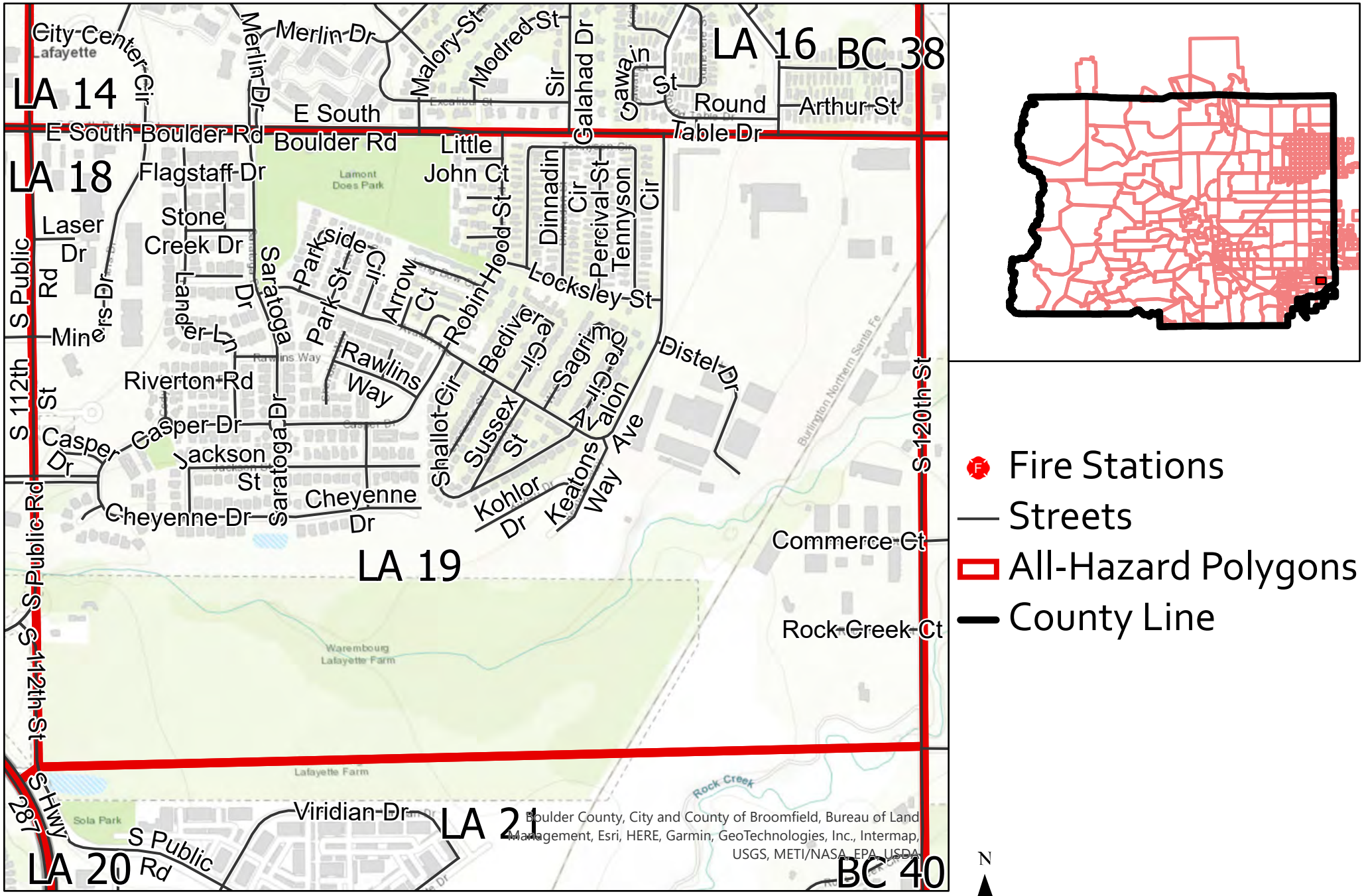

All-Hazard Emergency Notification Areas: August 2022

LA 20

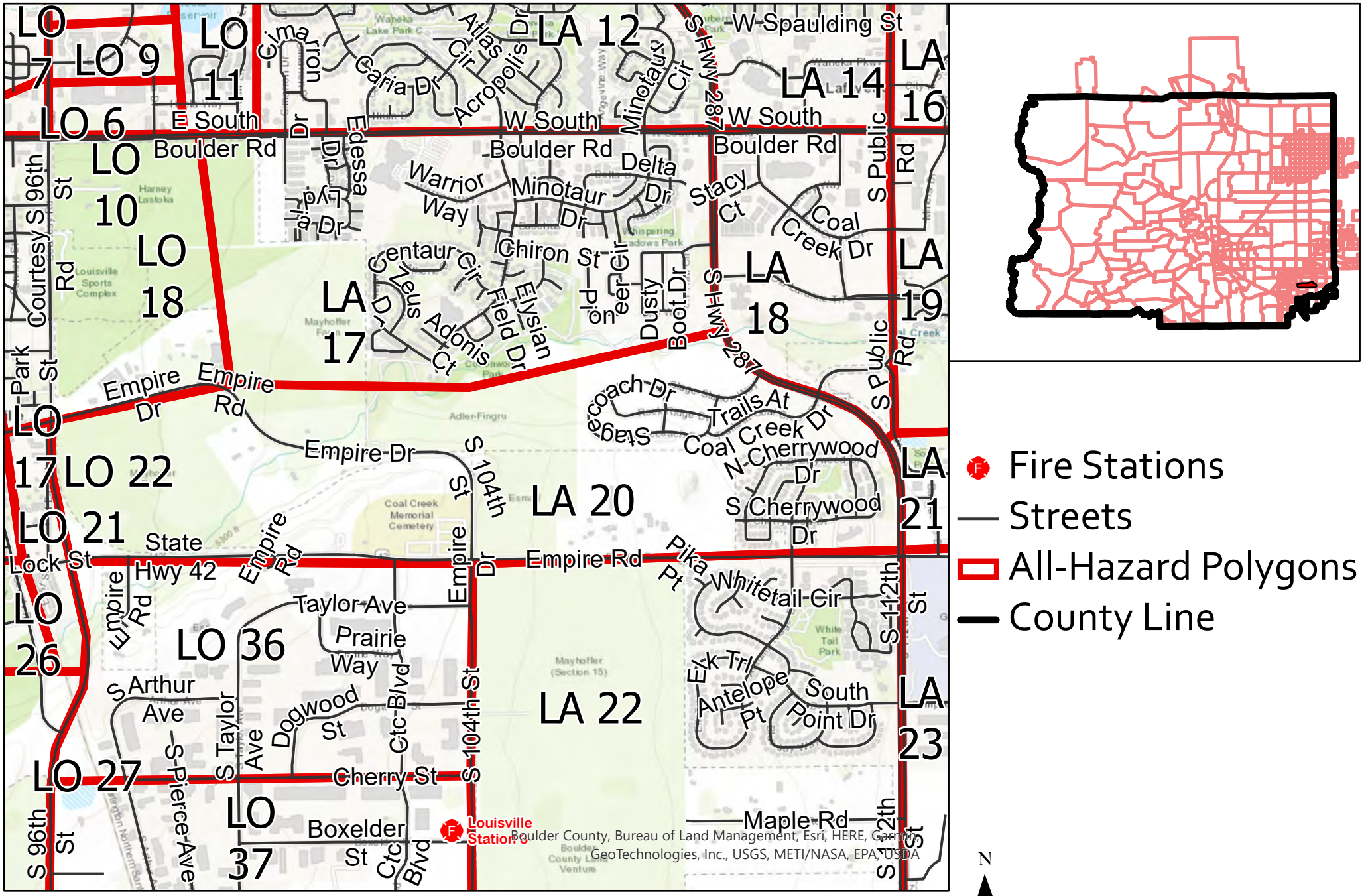

- Fire Stations
- Streets
- All-Hazard Polygons
- County Line

All-Hazard Emergency Notification Areas: August 2022

LA 21

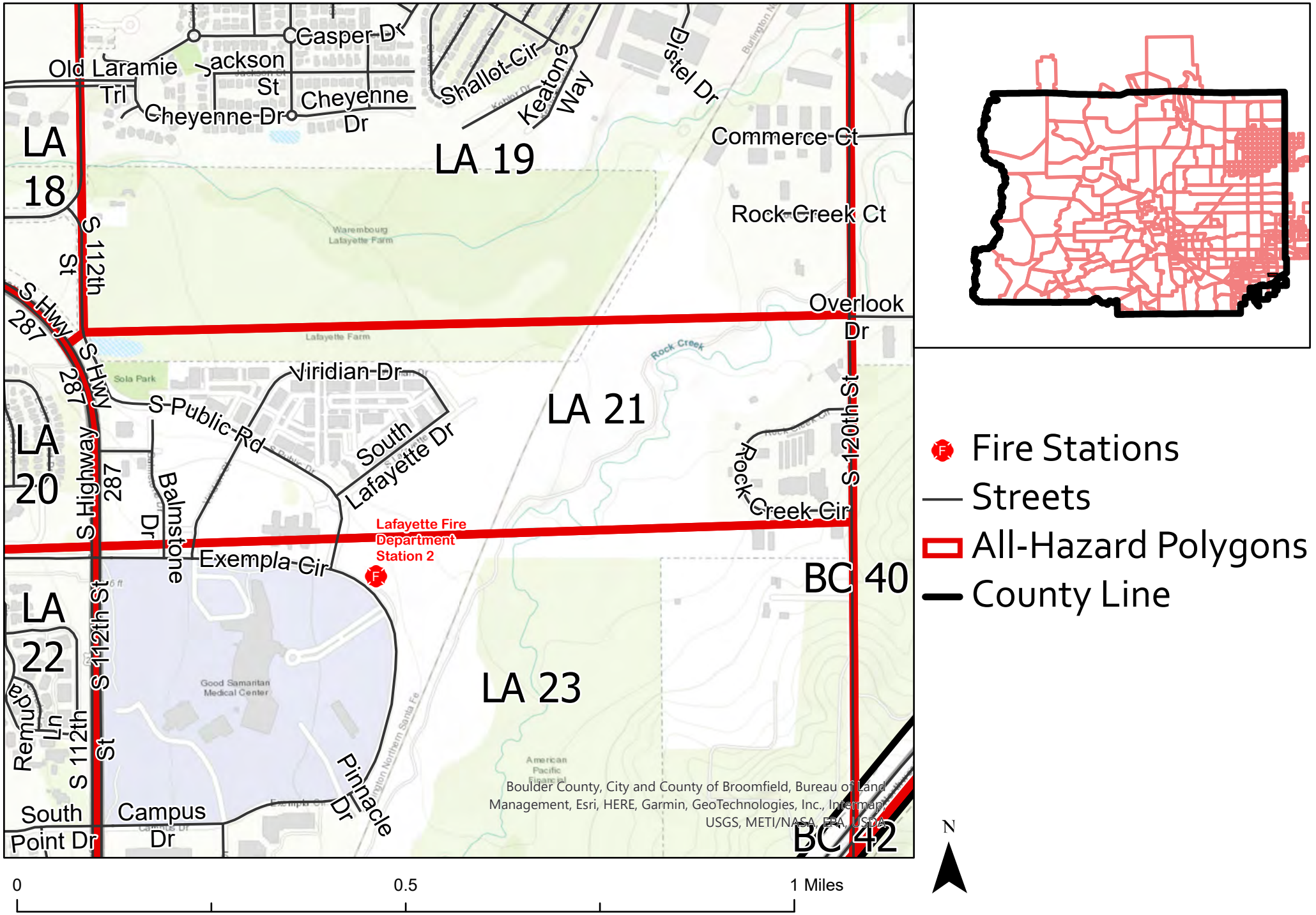

All-Hazard Emergency Notification Areas: August 2022

LA 22

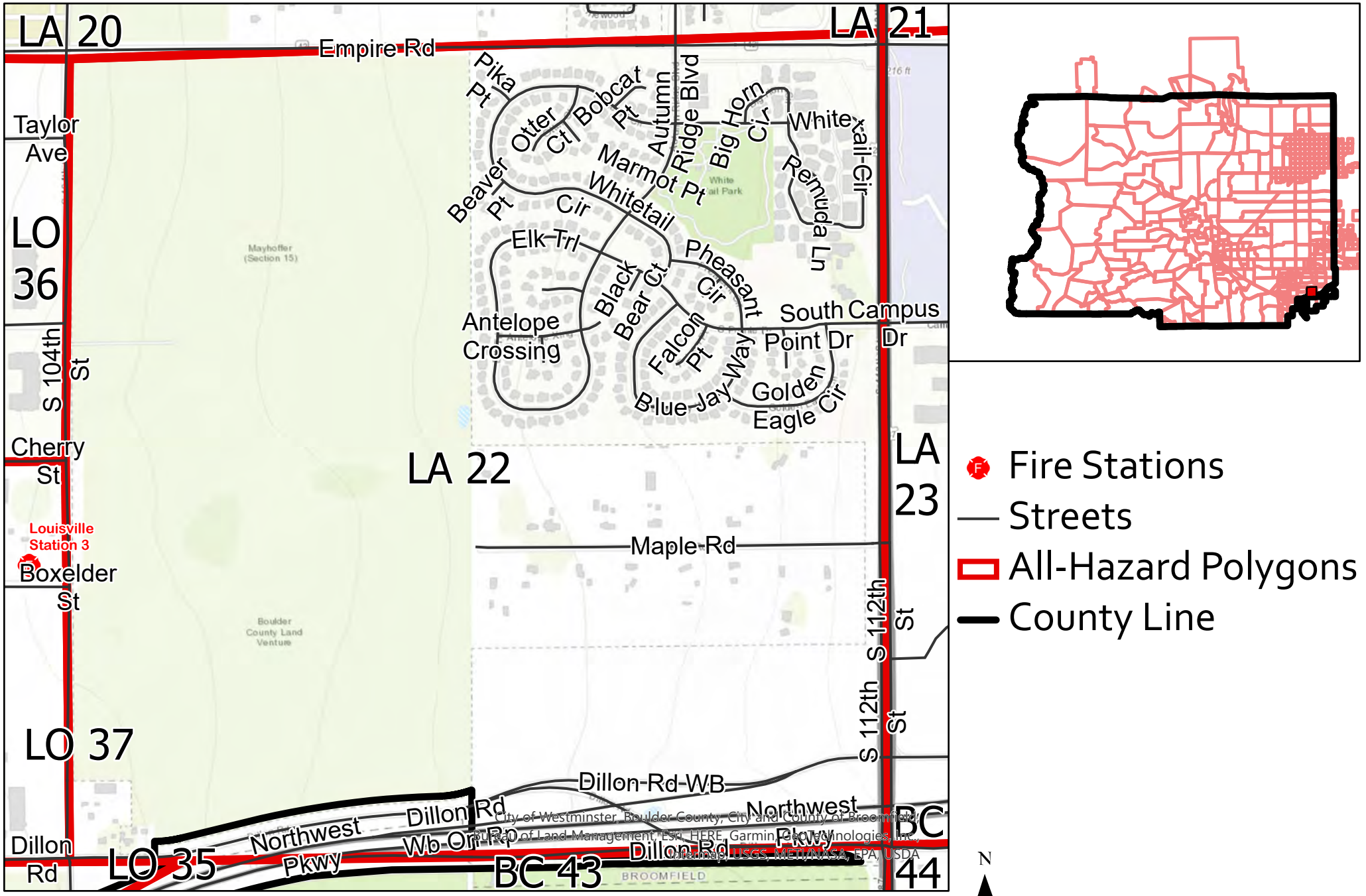

All-Hazard Emergency Notification Areas: August 2022

LA 23

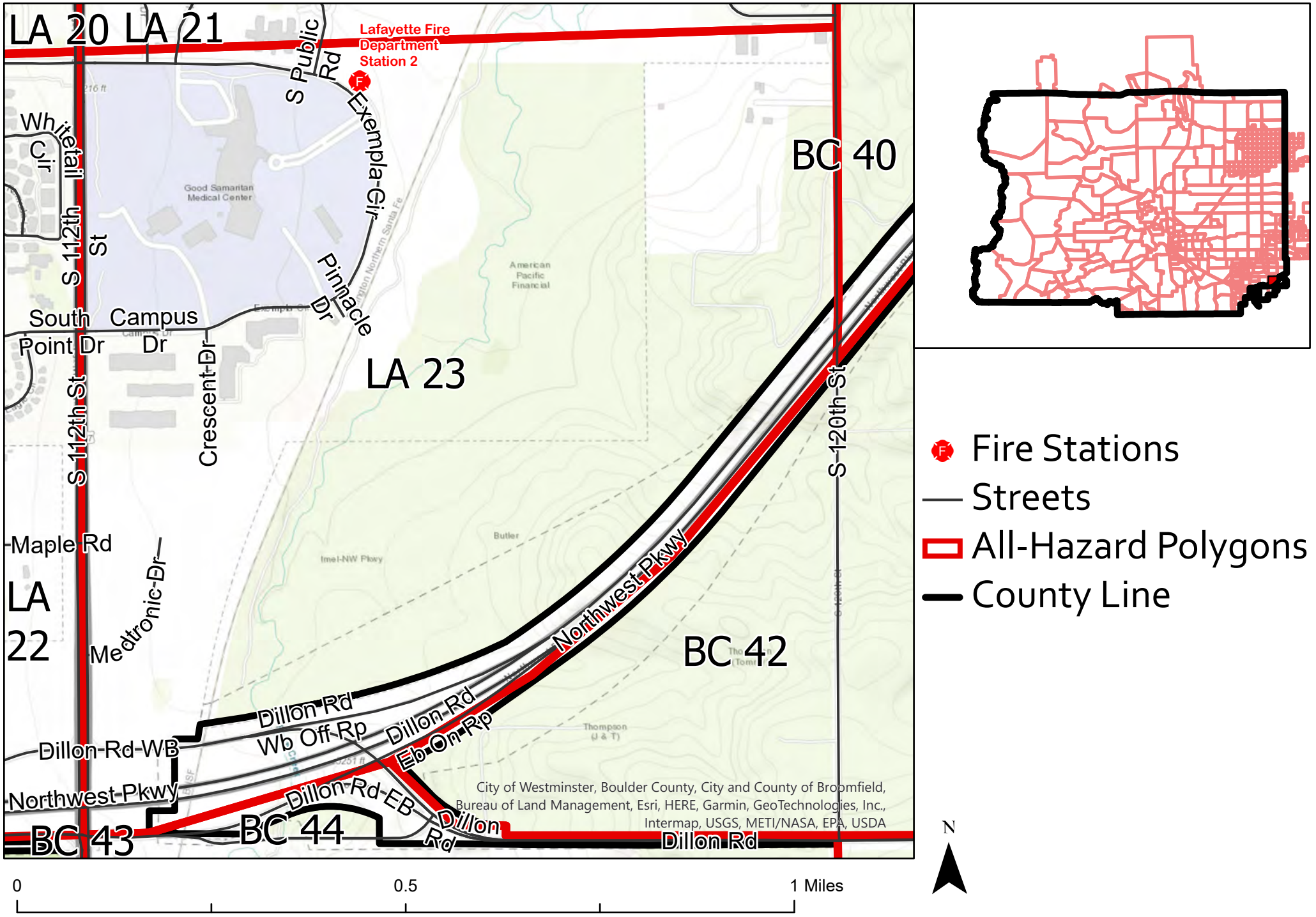

All-Hazard Emergency Notification Areas:
August 2022

LG F12

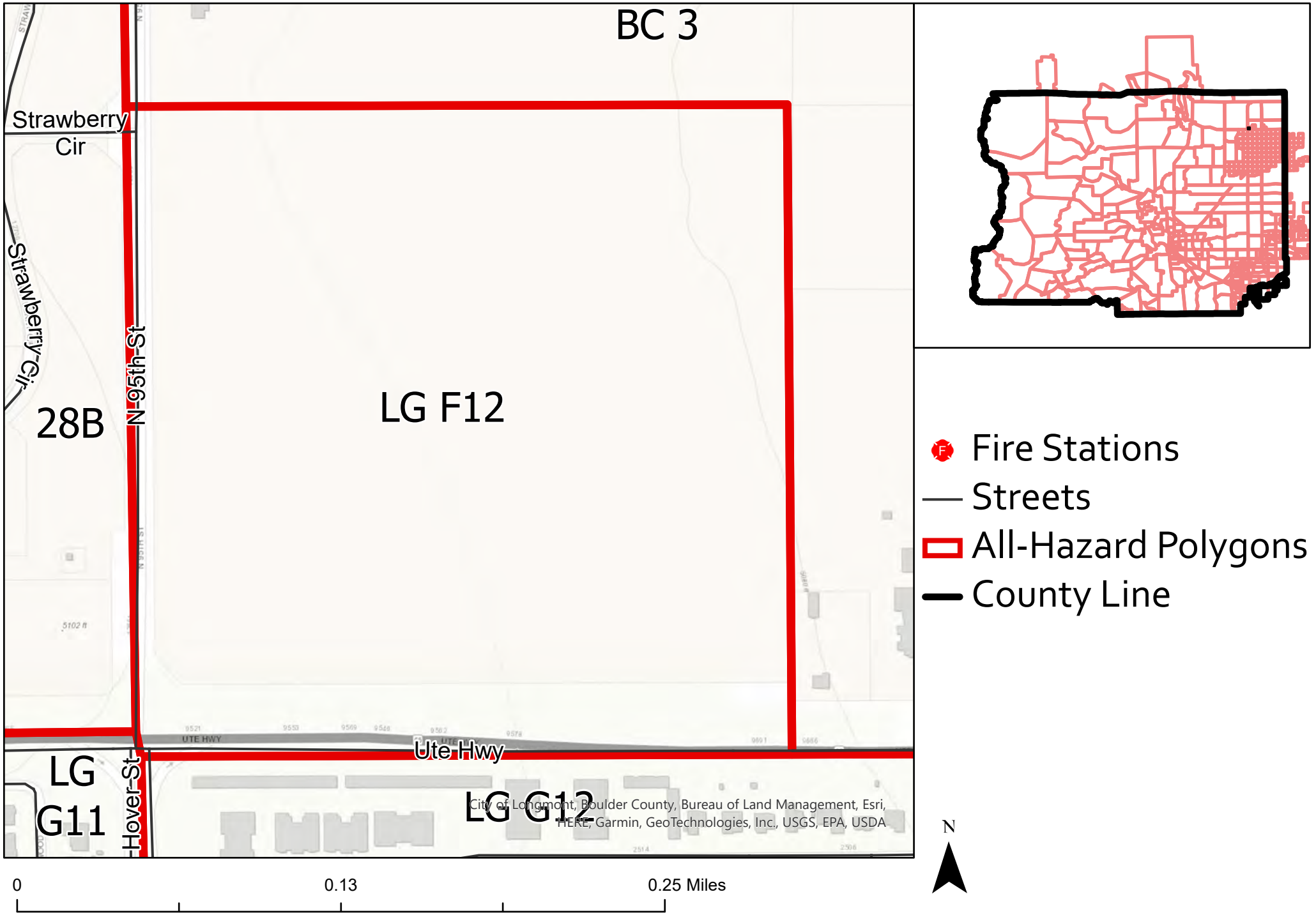

All-Hazard Emergency Notification Areas:
August 2022

LG F13

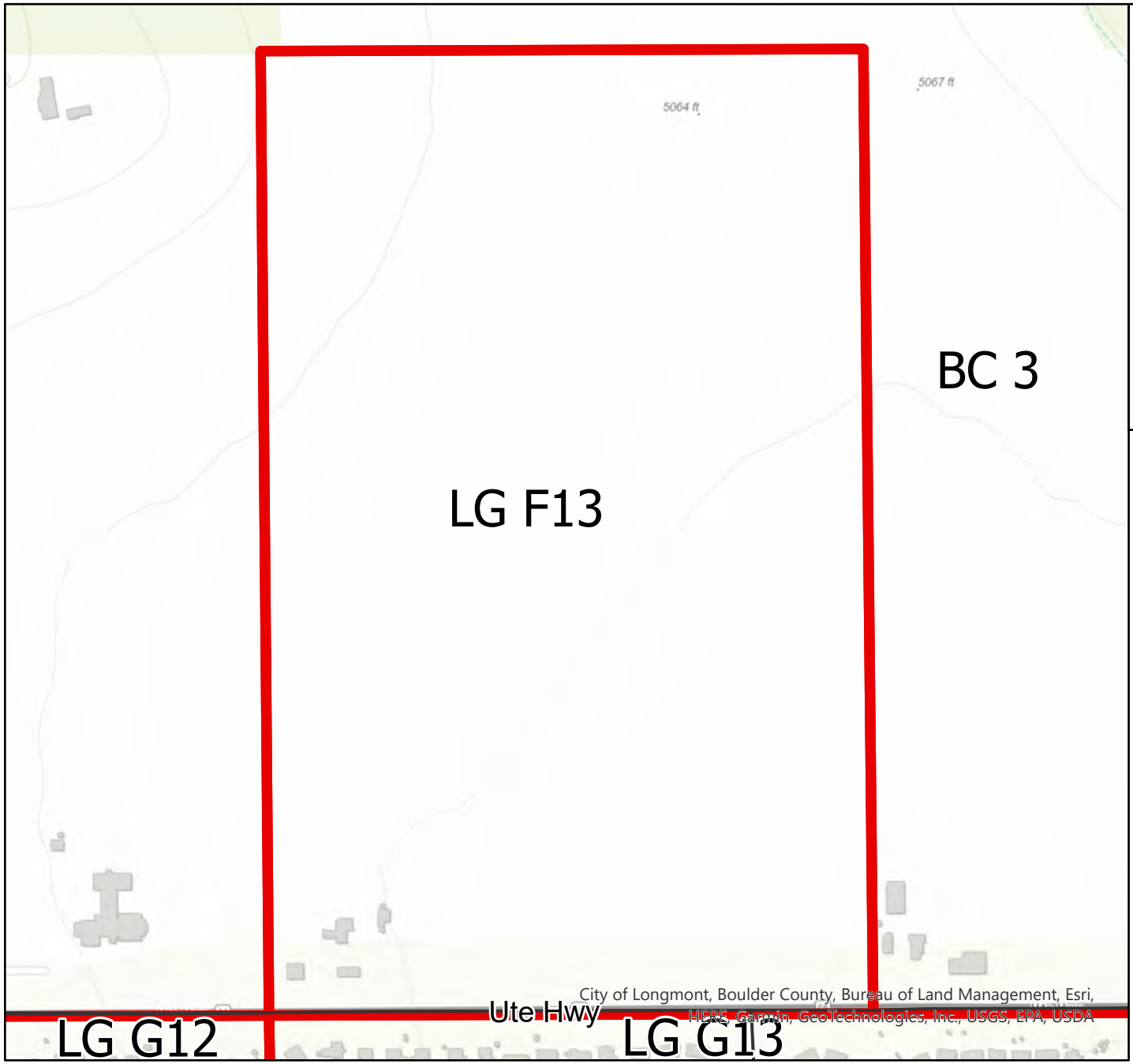

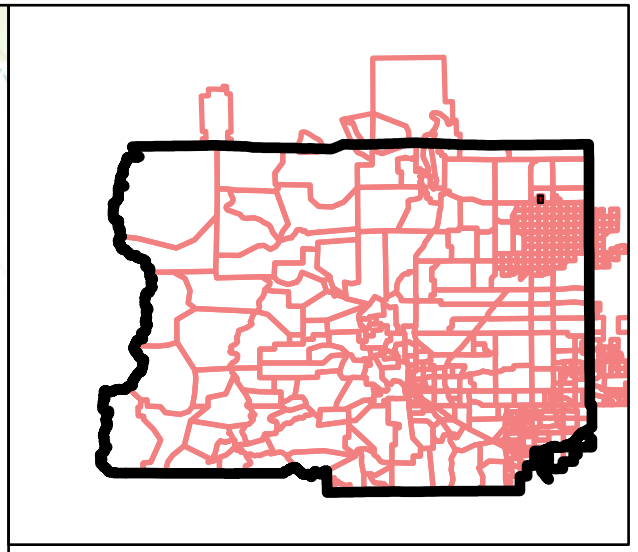

- Fire Stations
- Streets
- All-Hazard Polygons
- County Line

N

0 0.23 0.45 Miles

All-Hazard Emergency Notification Areas: August 2022

LG F15

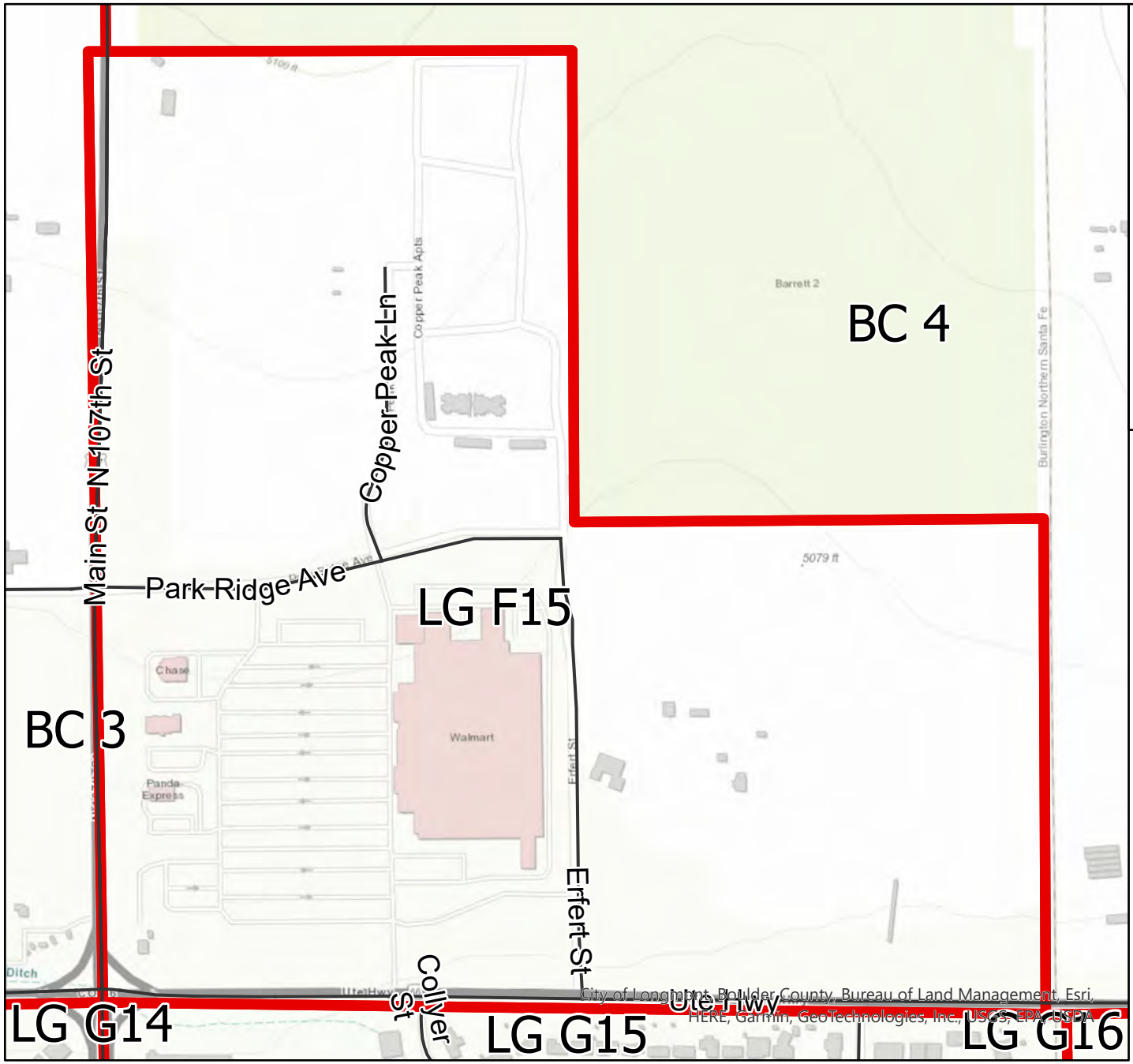

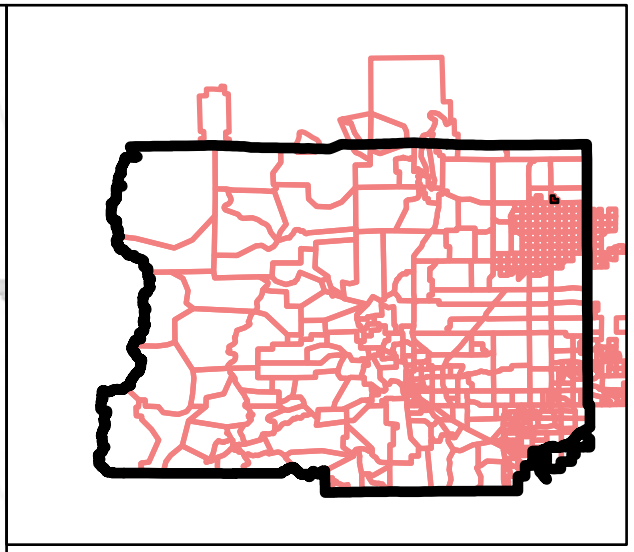

- Fire Stations
- Streets
- All-Hazard Polygons
- County Line

N

0 0.23 0.45 Miles

All-Hazard Emergency Notification Areas: August 2022

LG G10

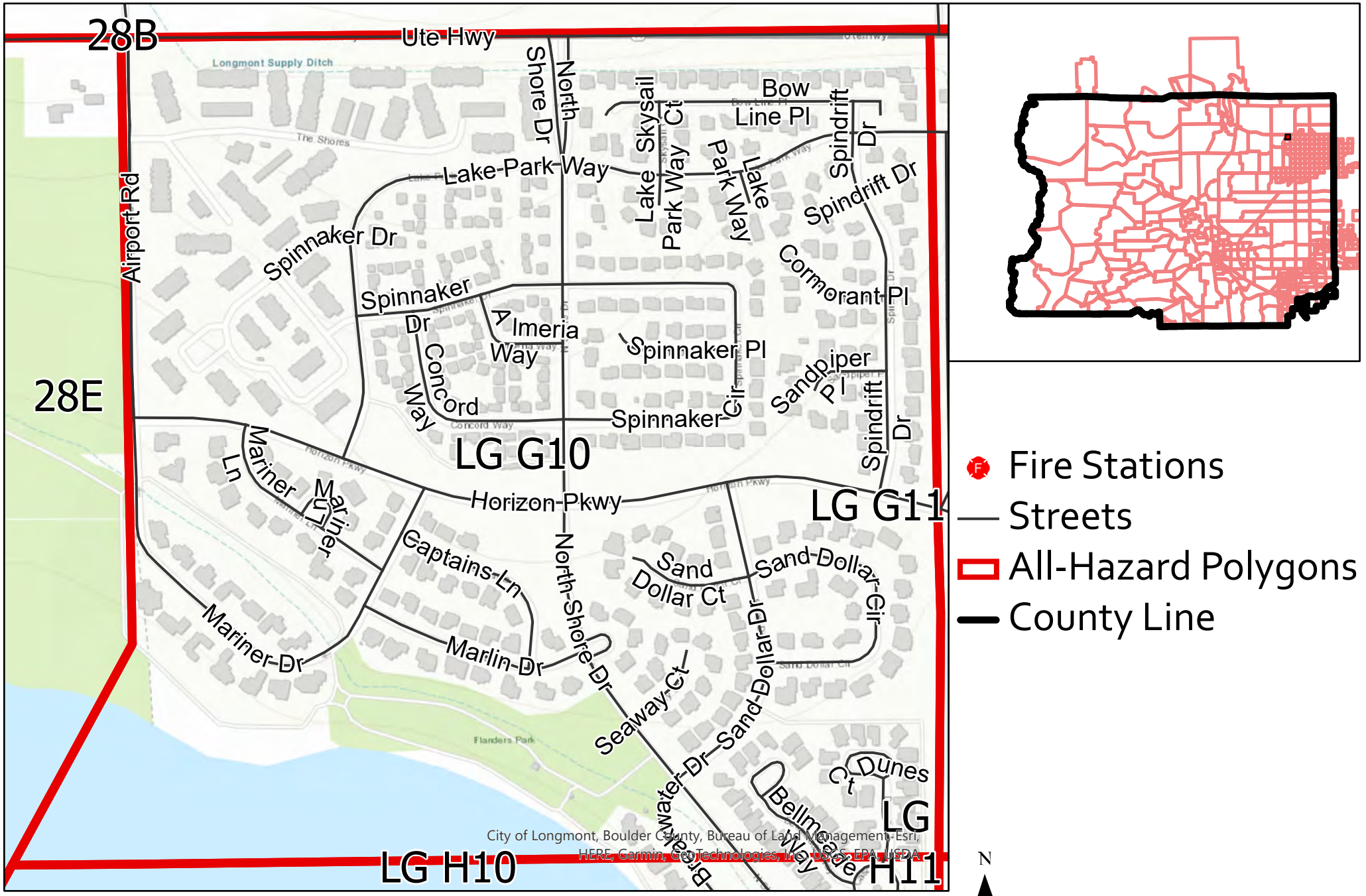

All-Hazard Emergency Notification Areas: August 2022

LG G11

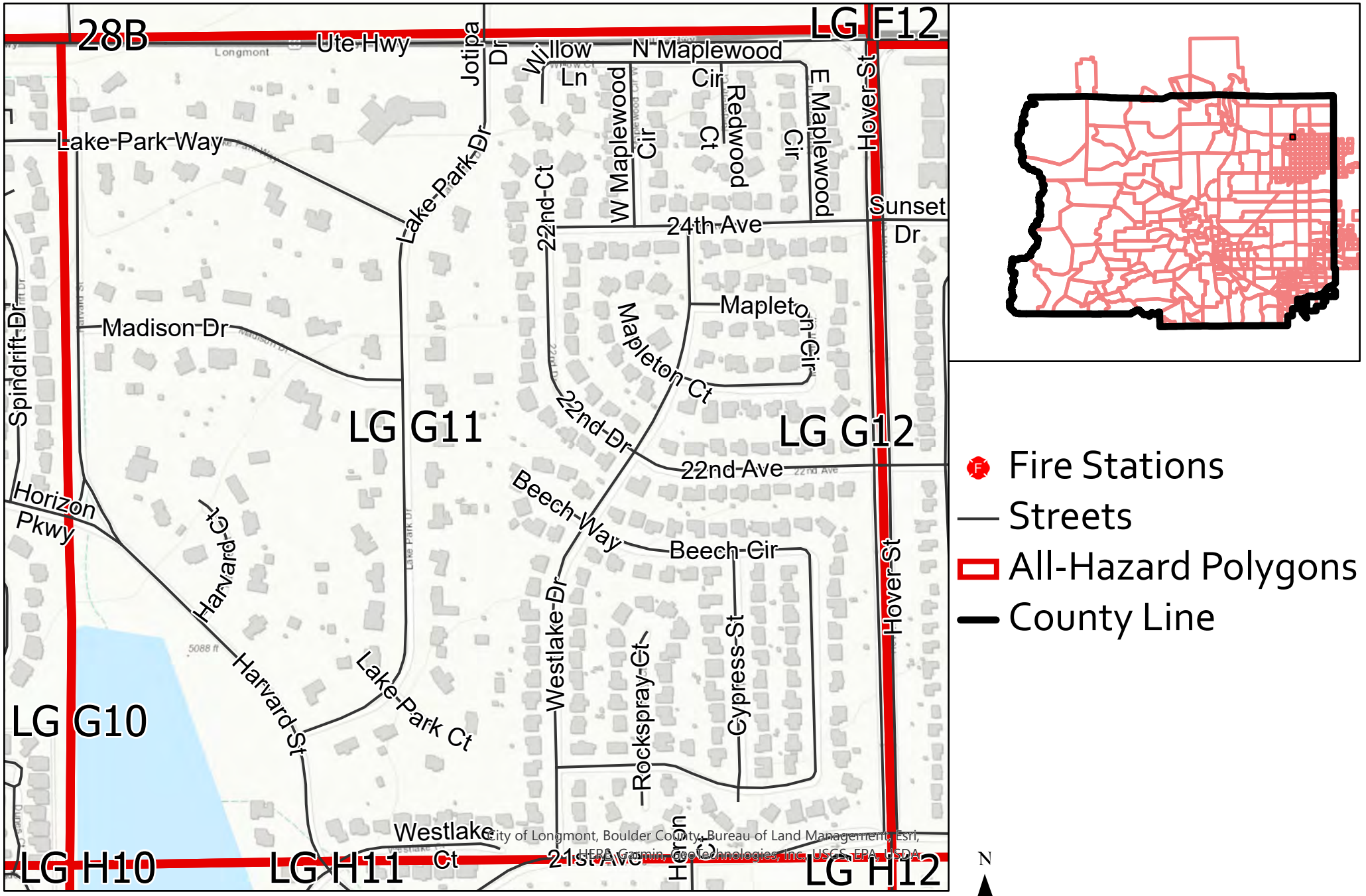

All-Hazard Emergency Notification Areas: August 2022

LG G12

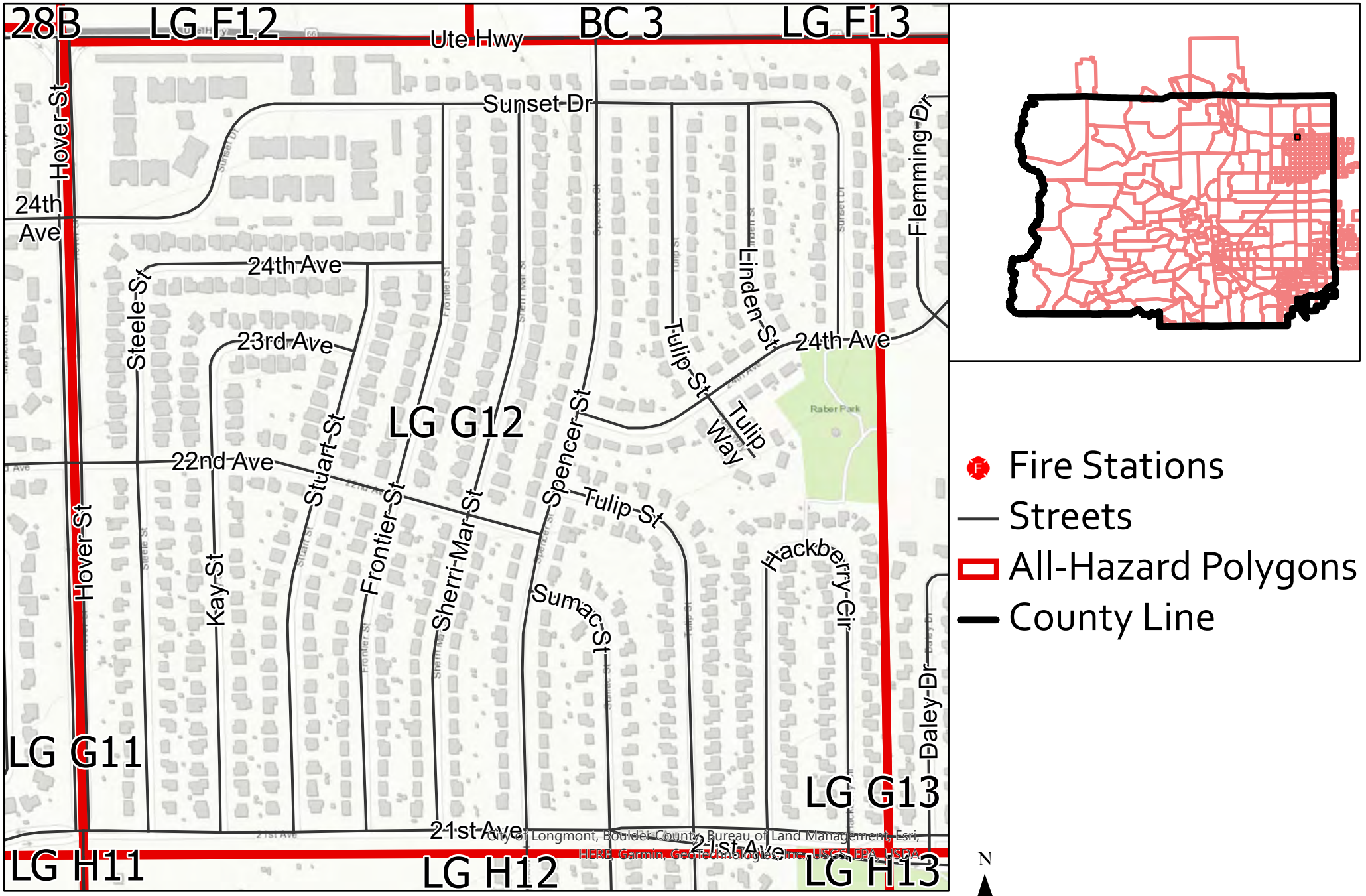

All-Hazard Emergency Notification Areas:
August 2022

LG G13

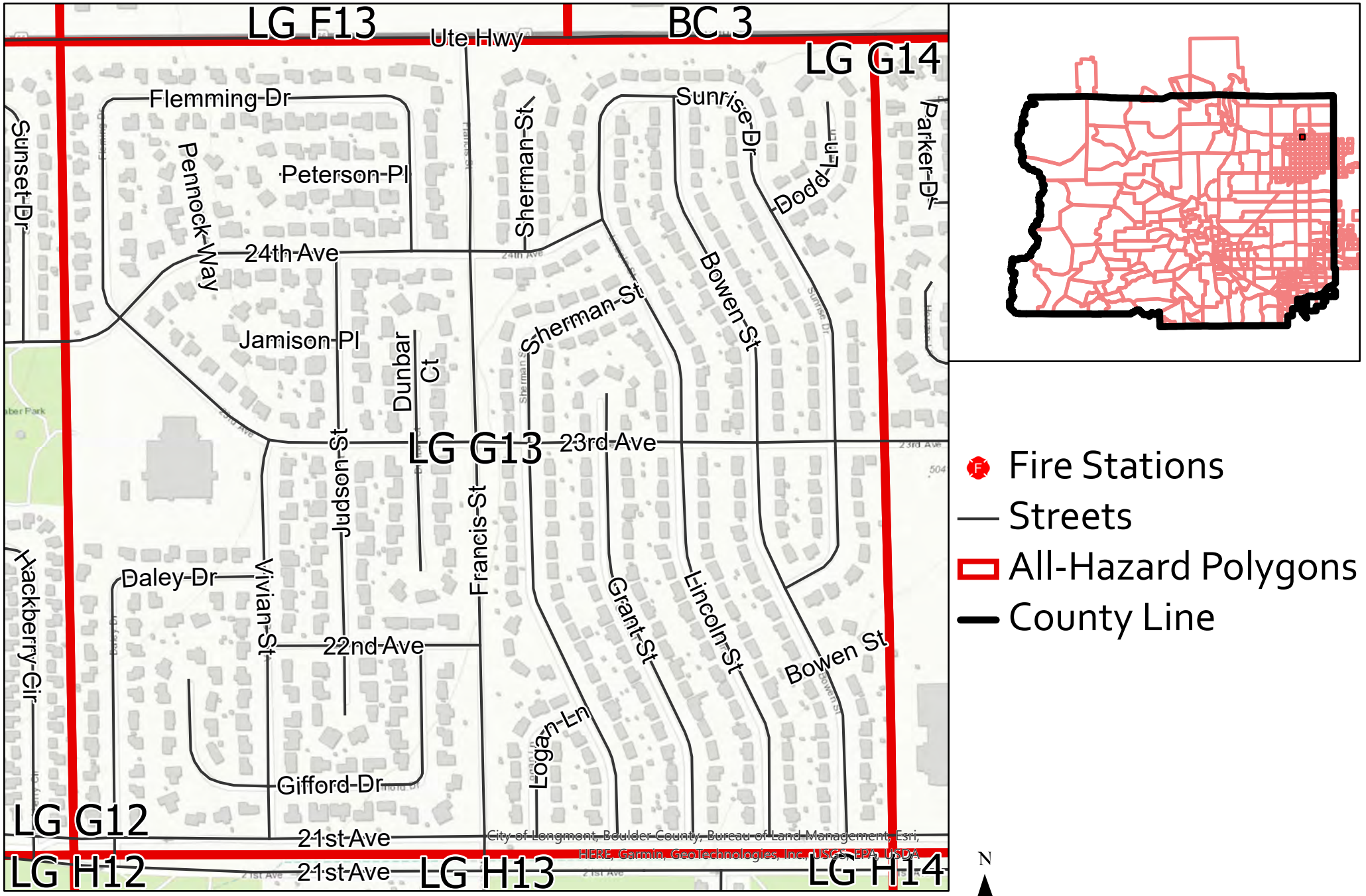

- Fire Stations
- Streets
- All-Hazard Polygons
- County Line

All-Hazard Emergency Notification Areas:
August 2022

LG G14

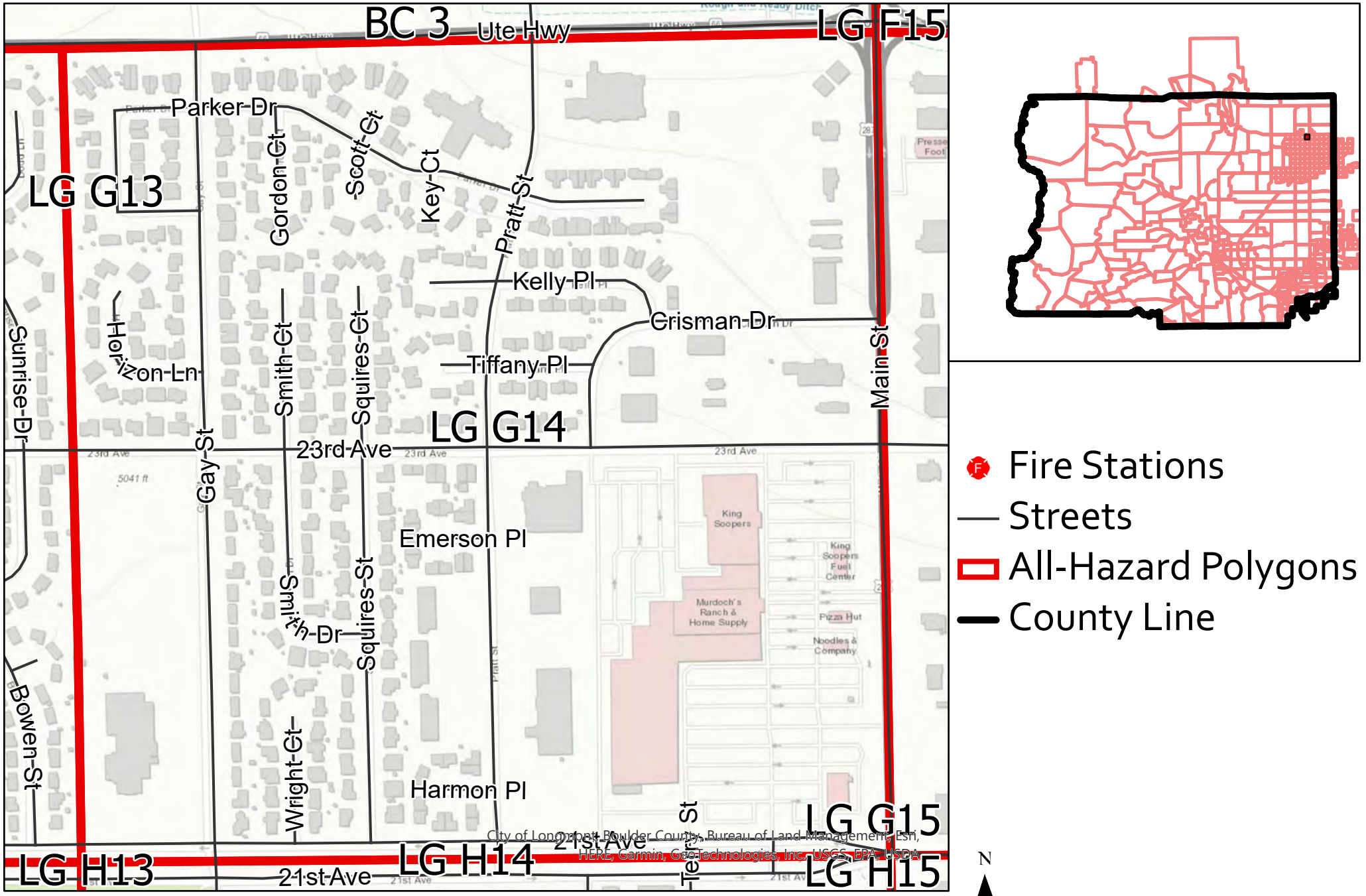

- Fire Stations
- Streets
- All-Hazard Polygons
- County Line

All-Hazard Emergency Notification Areas: August 2022

LG G15

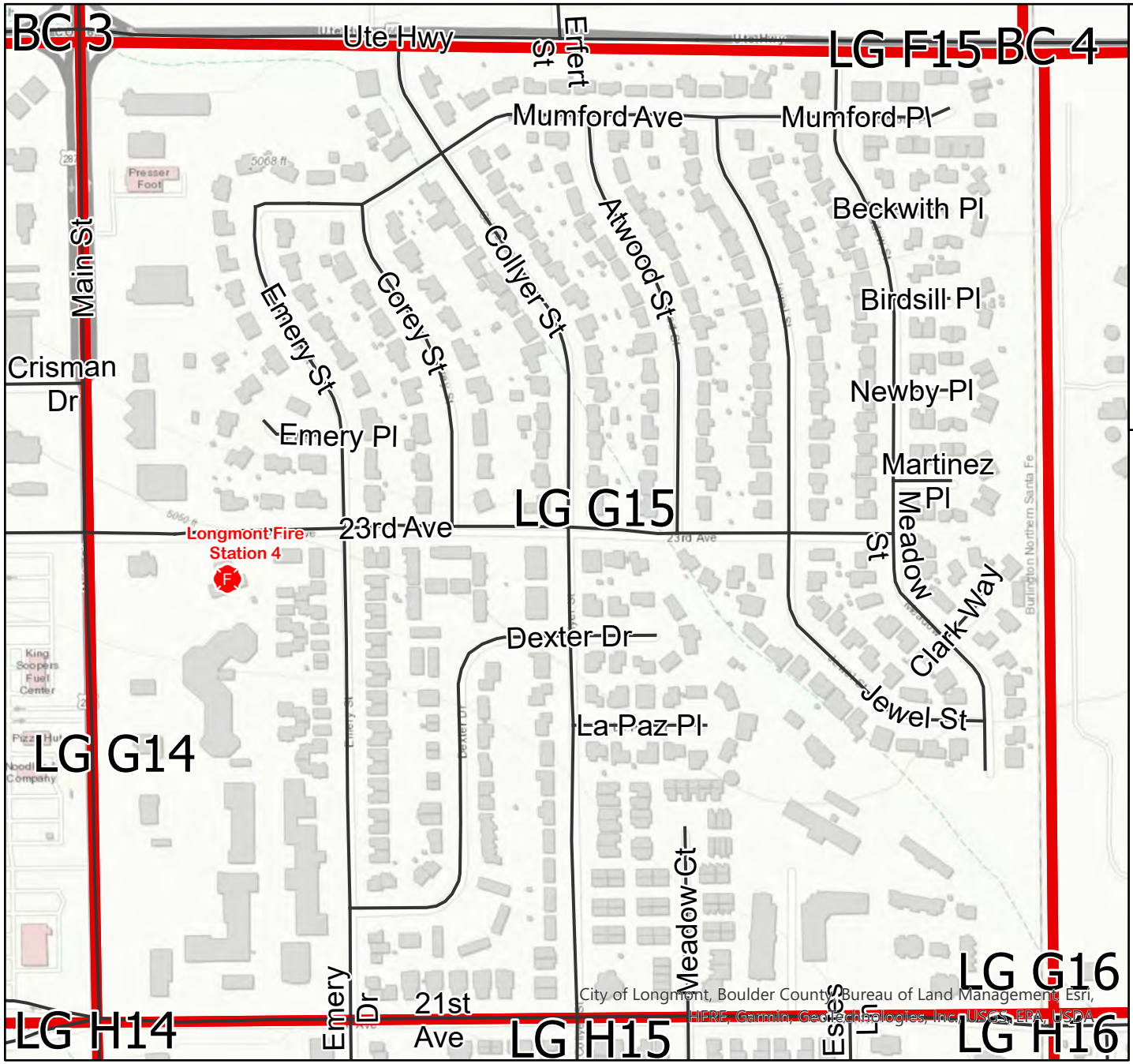

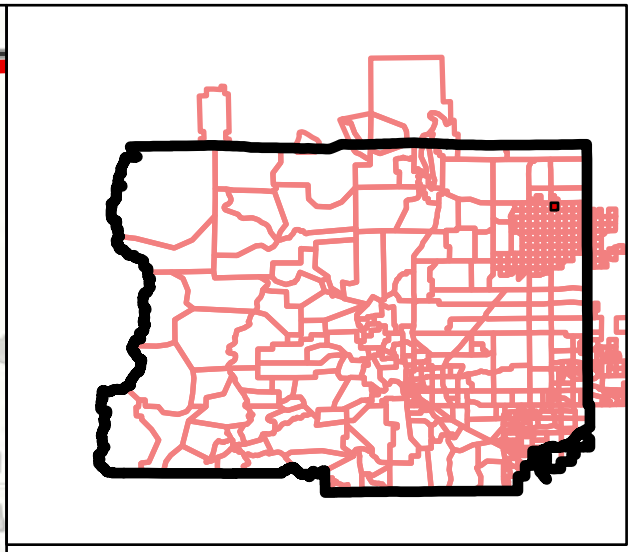

- Fire Stations
- Streets
- All-Hazard Polygons
- County Line

All-Hazard Emergency Notification Areas: August 2022

LG G16

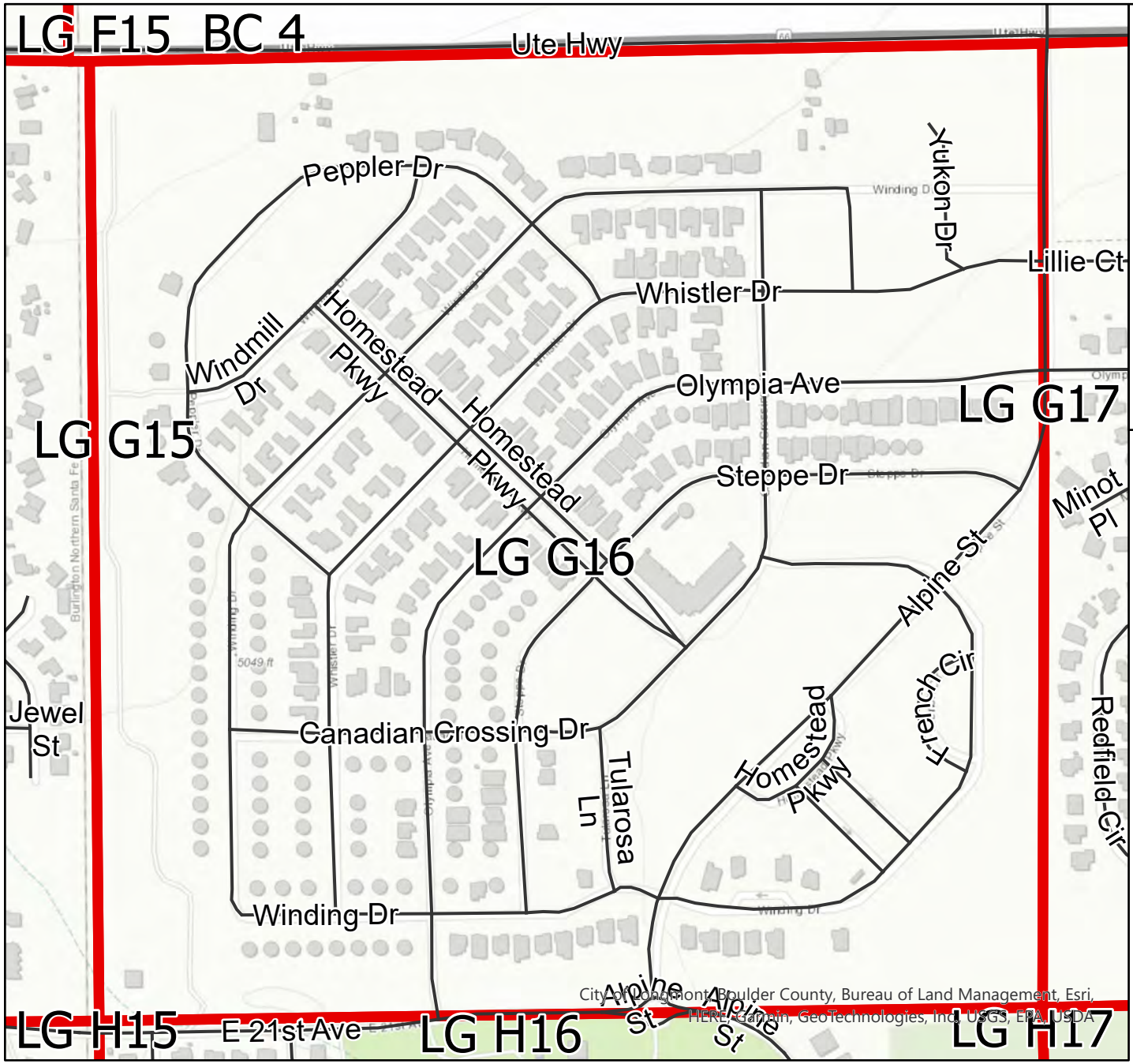

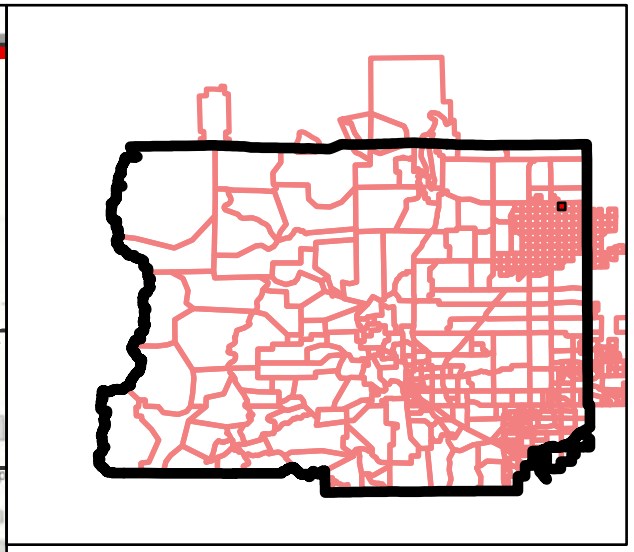

- Fire Stations
- Streets
- All-Hazard Polygons
- County Line

N

0 0.23 0.45 Miles

All-Hazard Emergency Notification Areas: August 2022

LG G17

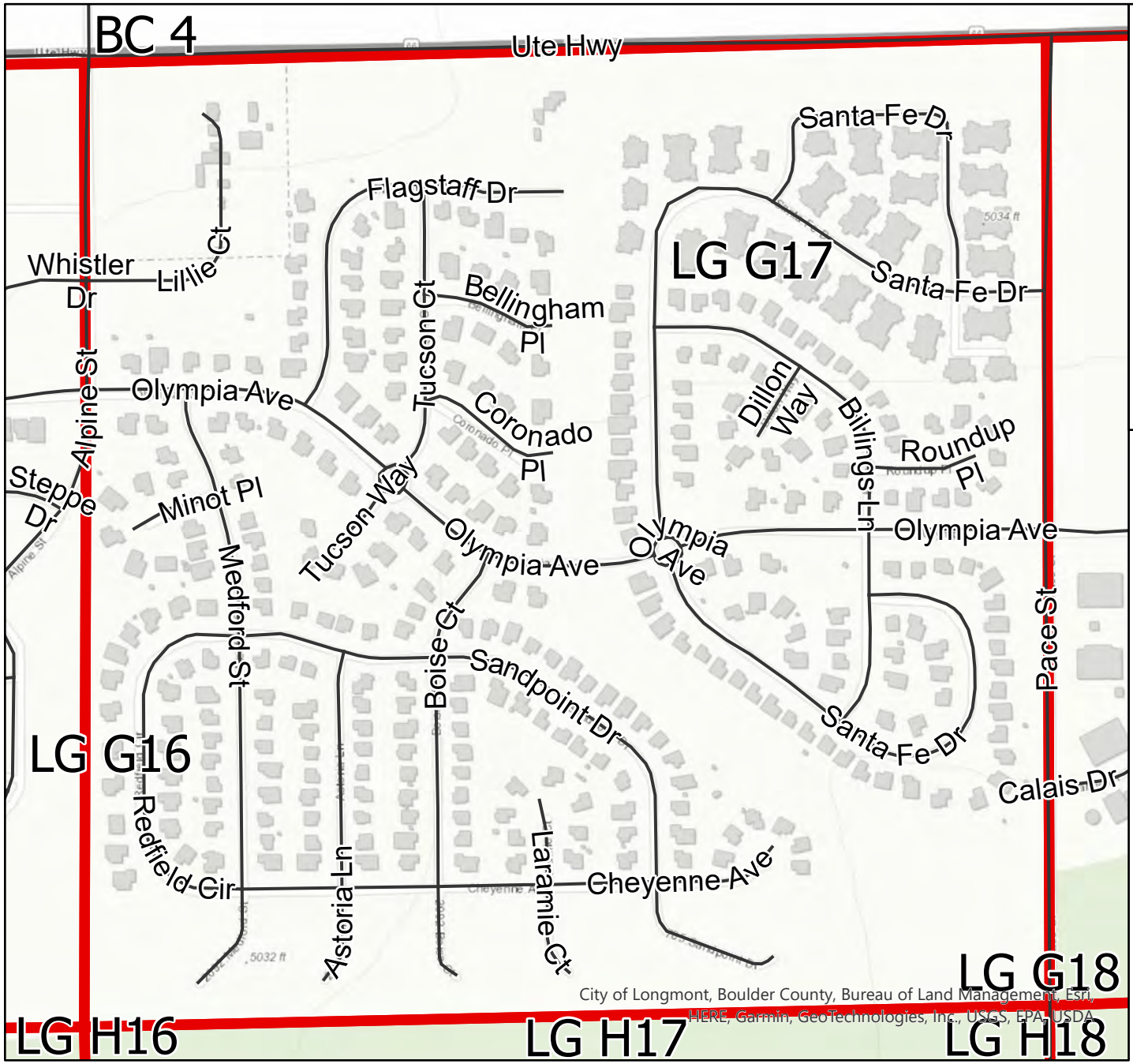

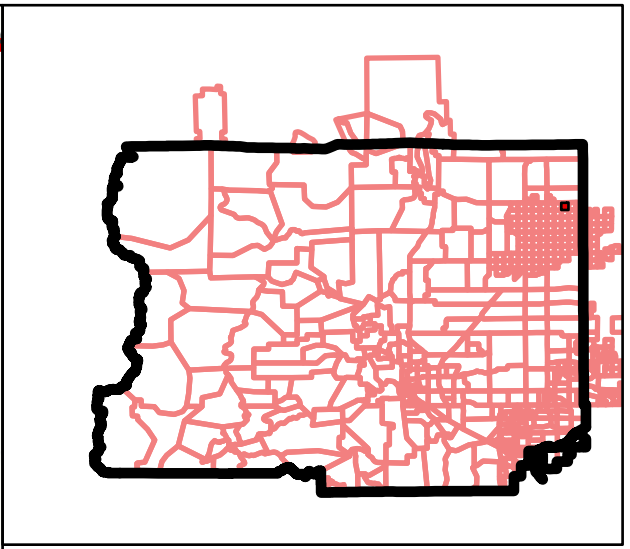

- Fire Stations
- Streets
- All-Hazard Polygons
- County Line

N

0 0.23 0.45 Miles

All-Hazard Emergency Notification Areas: August 2022

LG G18

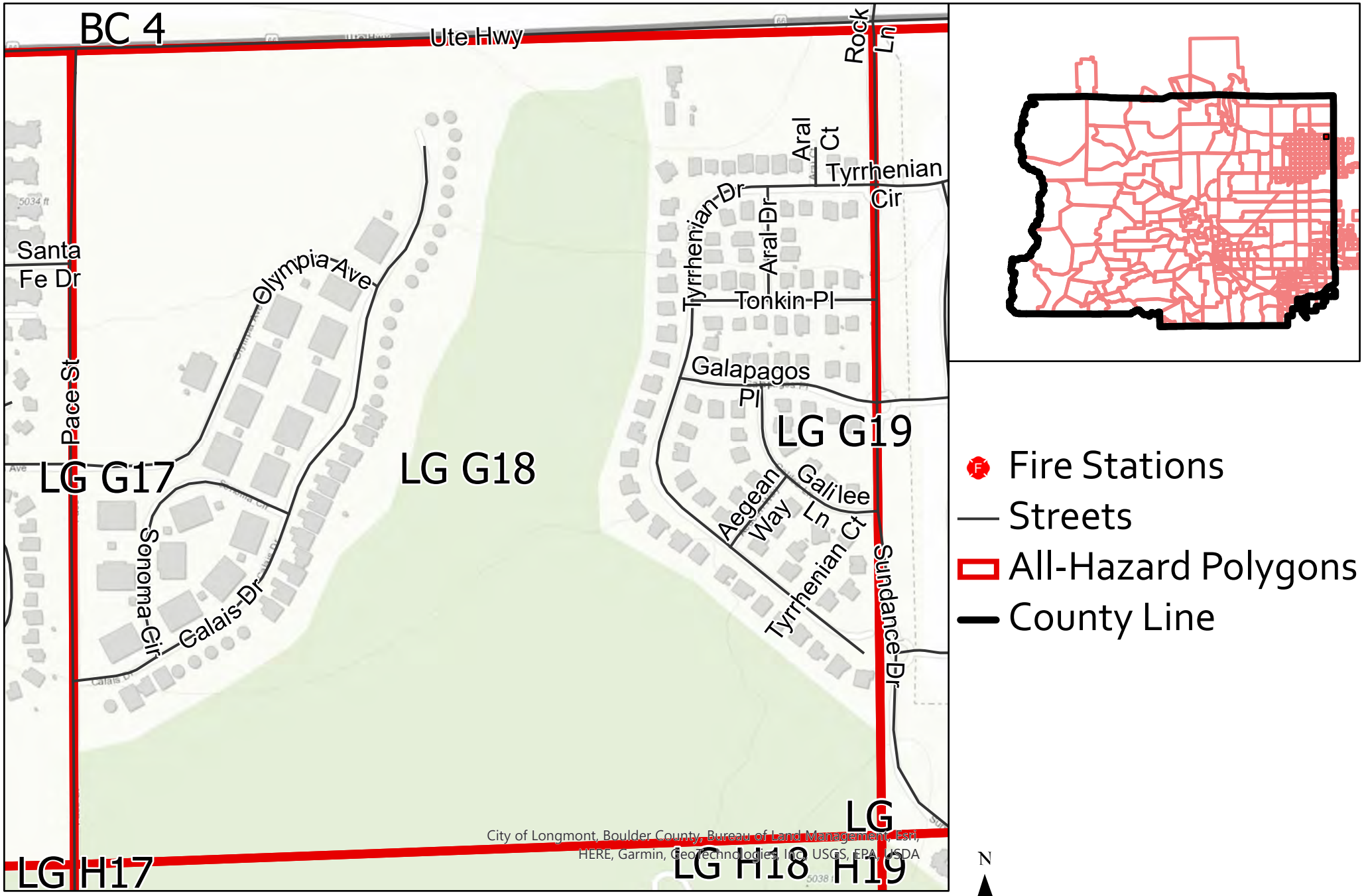

All-Hazard Emergency Notification Areas: August 2022

LG G19

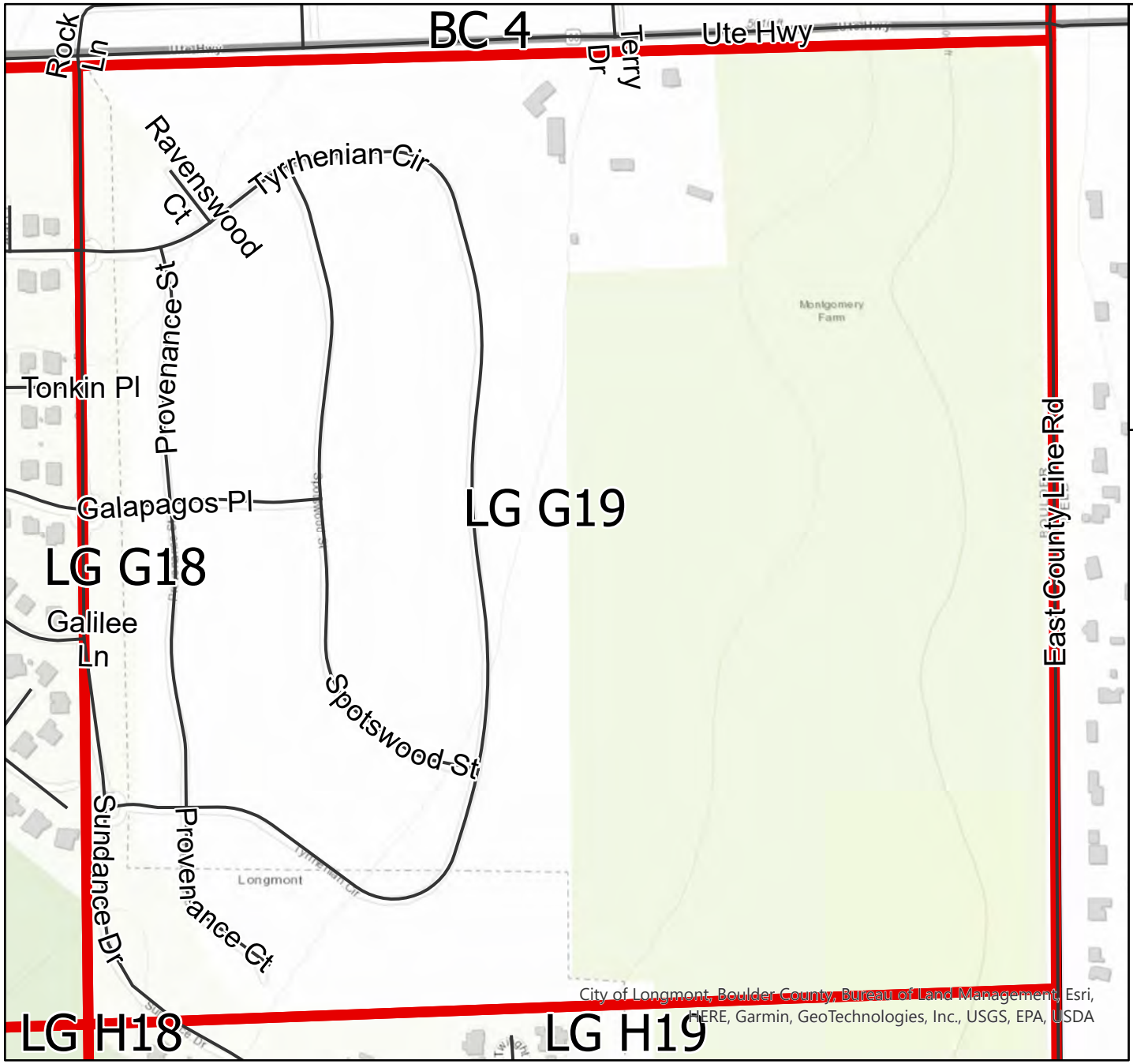

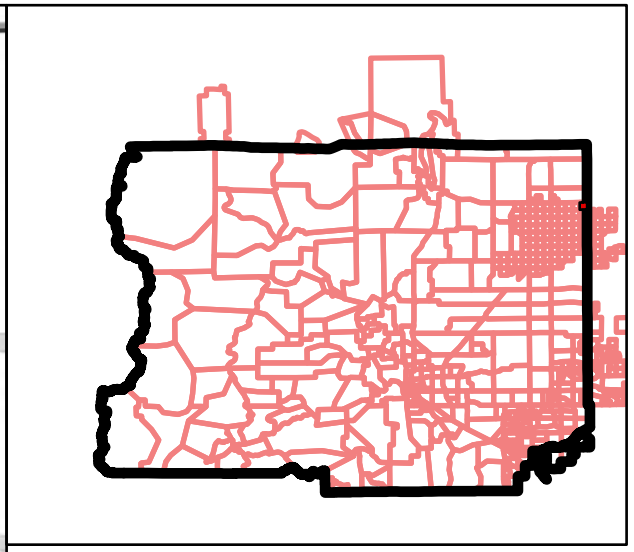

Fire Stations

Streets

All-Hazard Polygons

County Line

N

0 0.23 0.45 Miles

All-Hazard Emergency Notification Areas: August 2022

LG H10

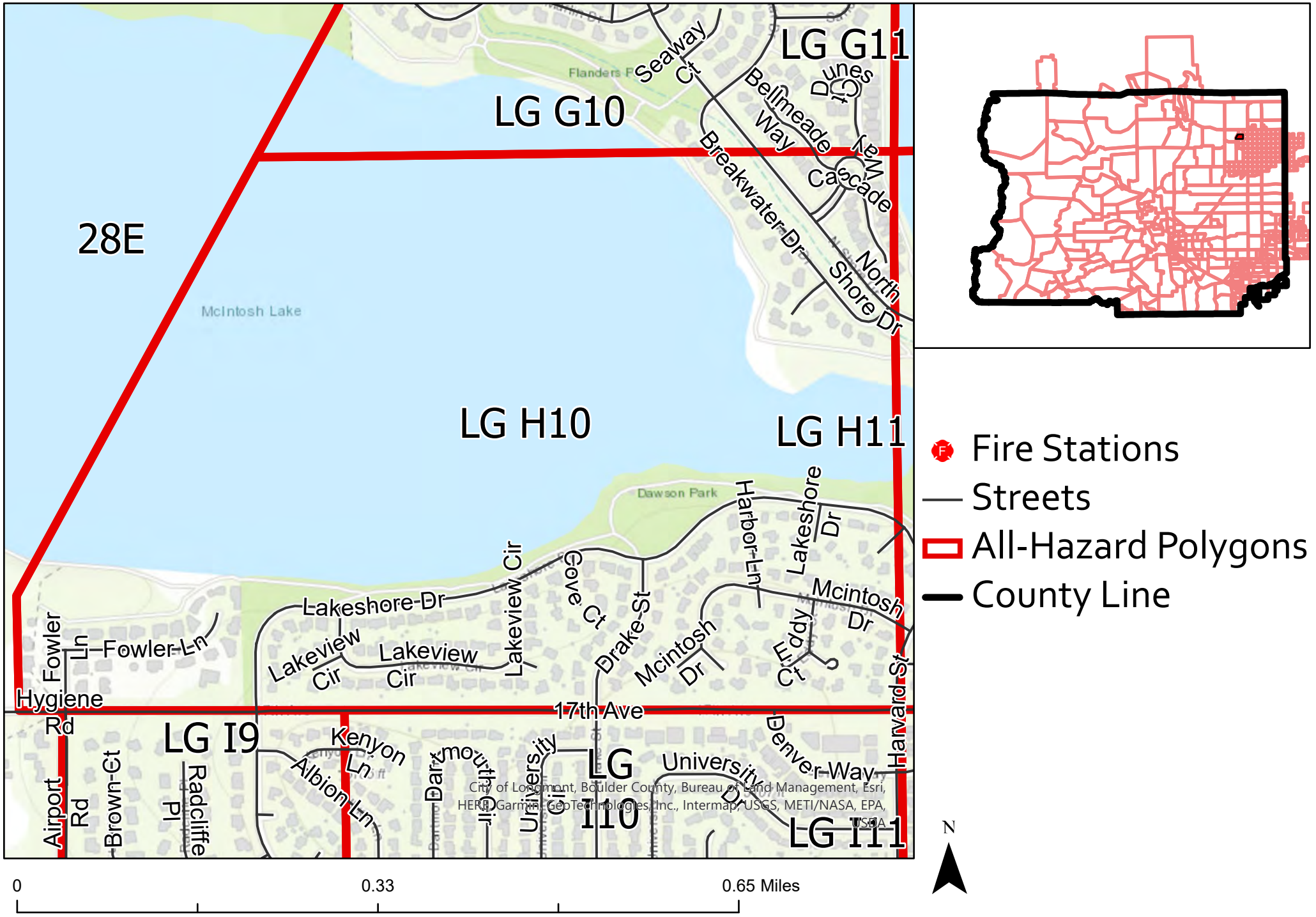

All-Hazard Emergency Notification Areas: August 2022

LG H11

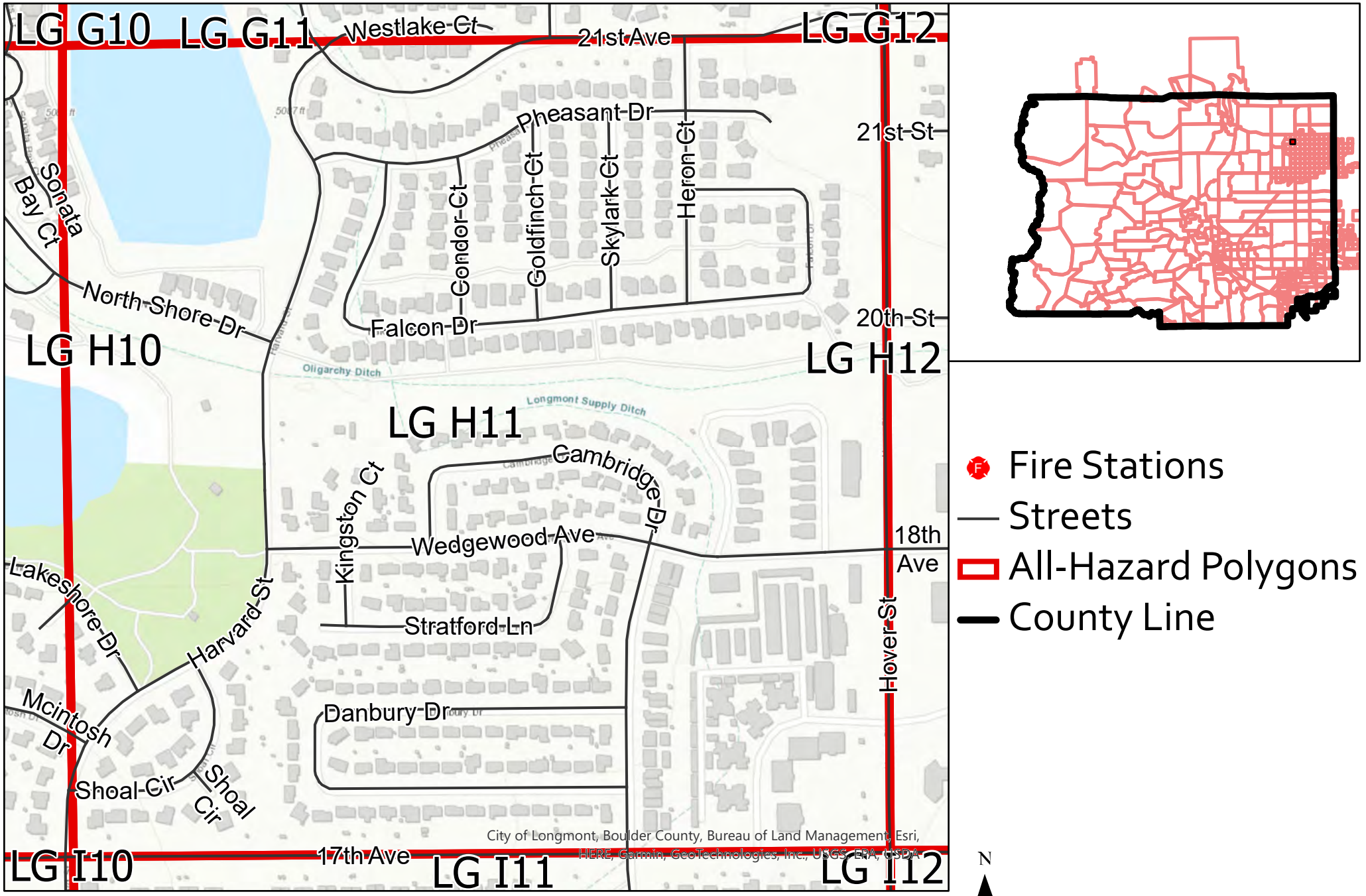

All-Hazard Emergency Notification Areas: August 2022

LG H12

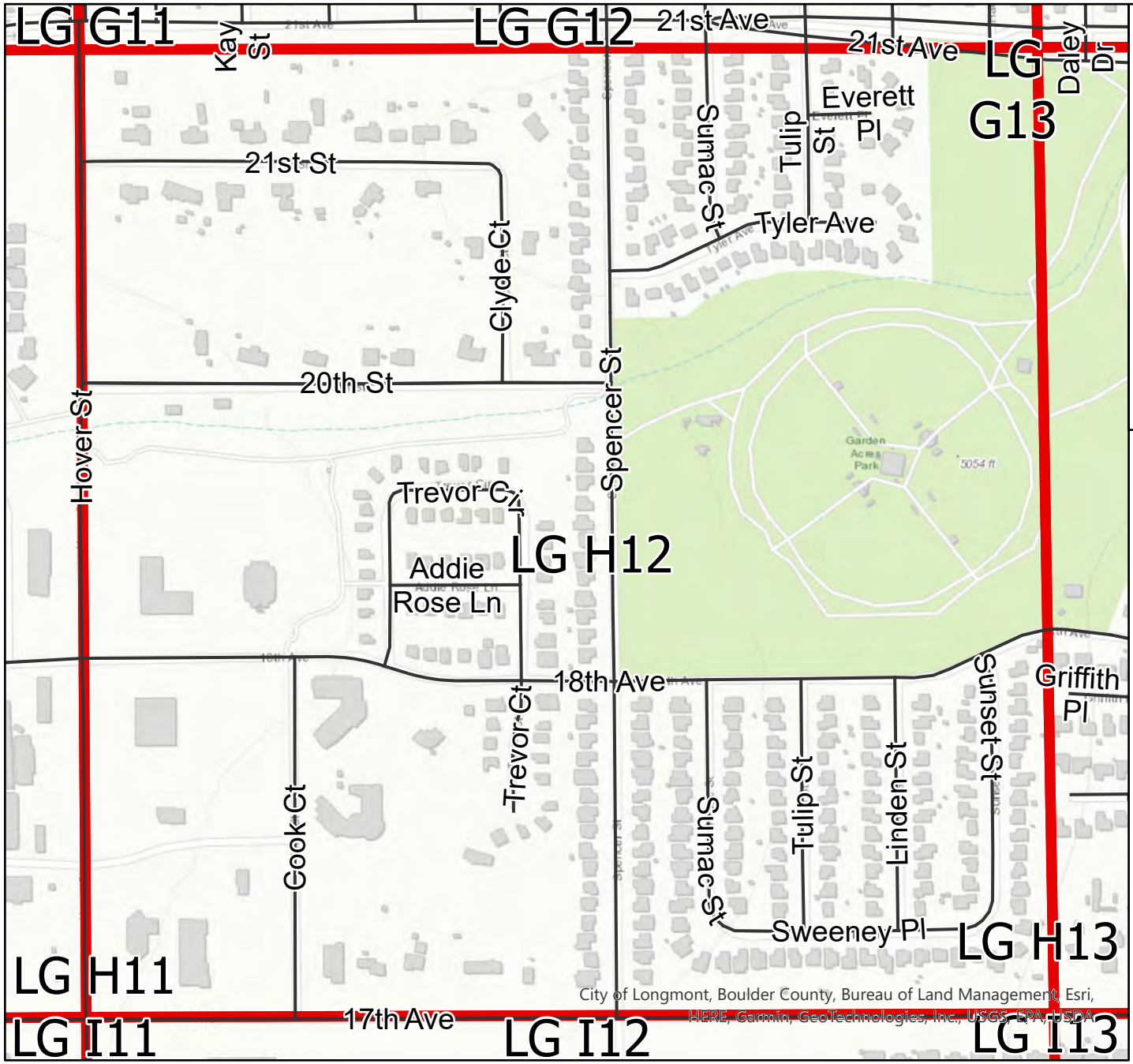

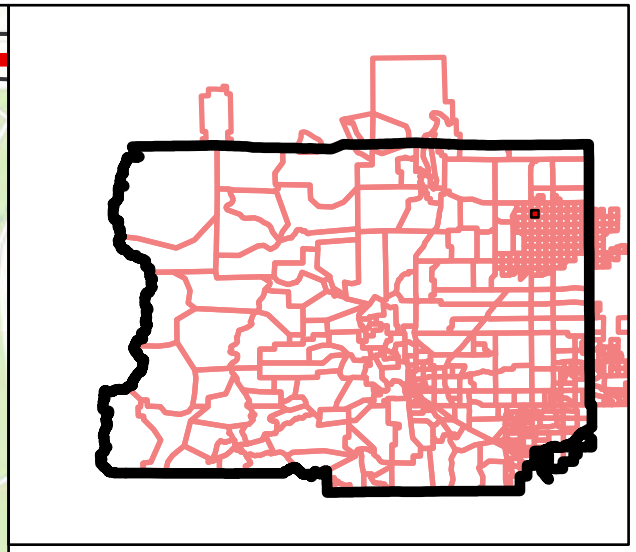

- Fire Stations
- Streets
- All-Hazard Polygons
- County Line

N

0 0.23 0.45 Miles

All-Hazard Emergency Notification Areas: August 2022

LG H13

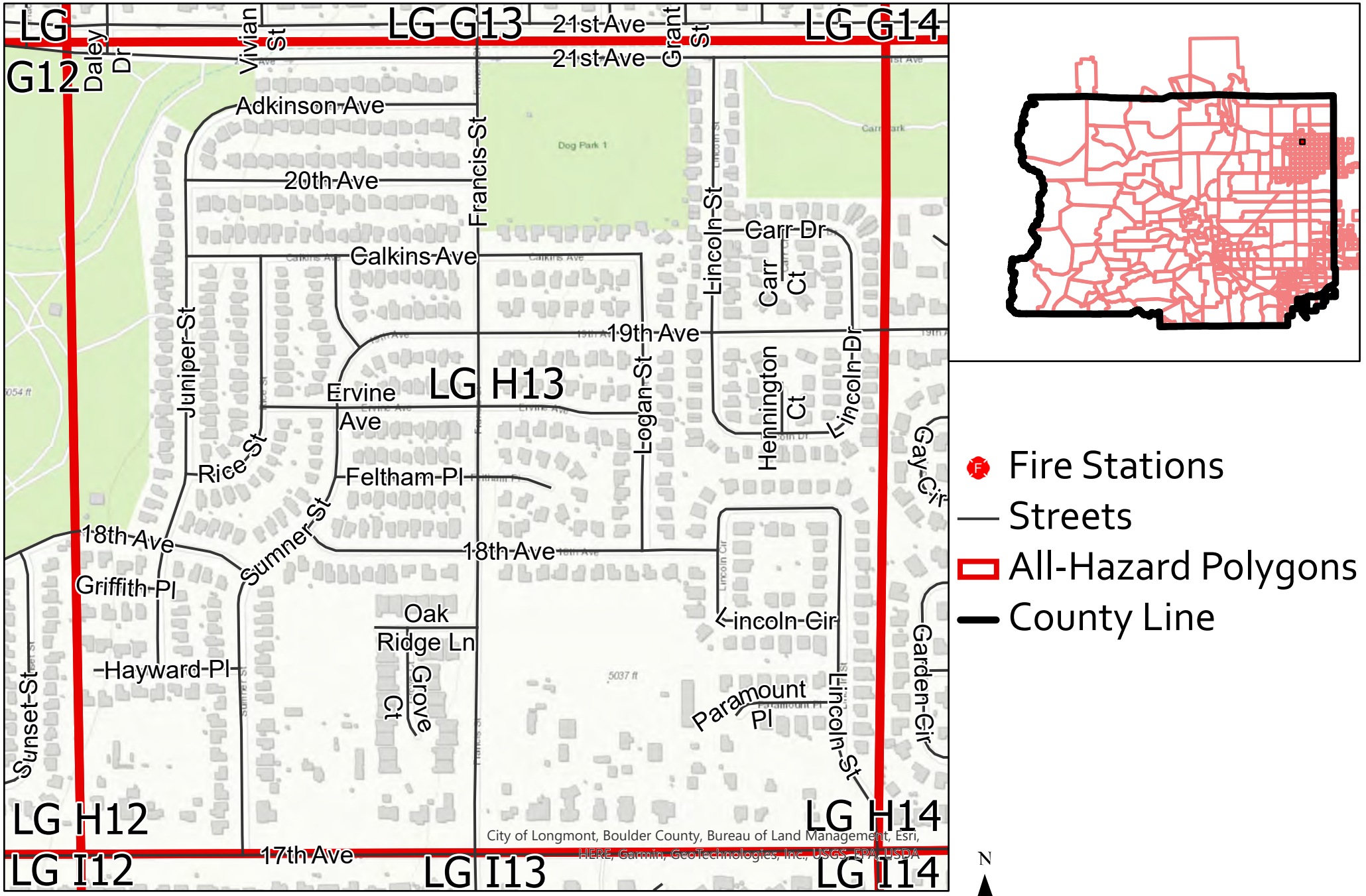

All-Hazard Emergency Notification Areas: August 2022

LG H14

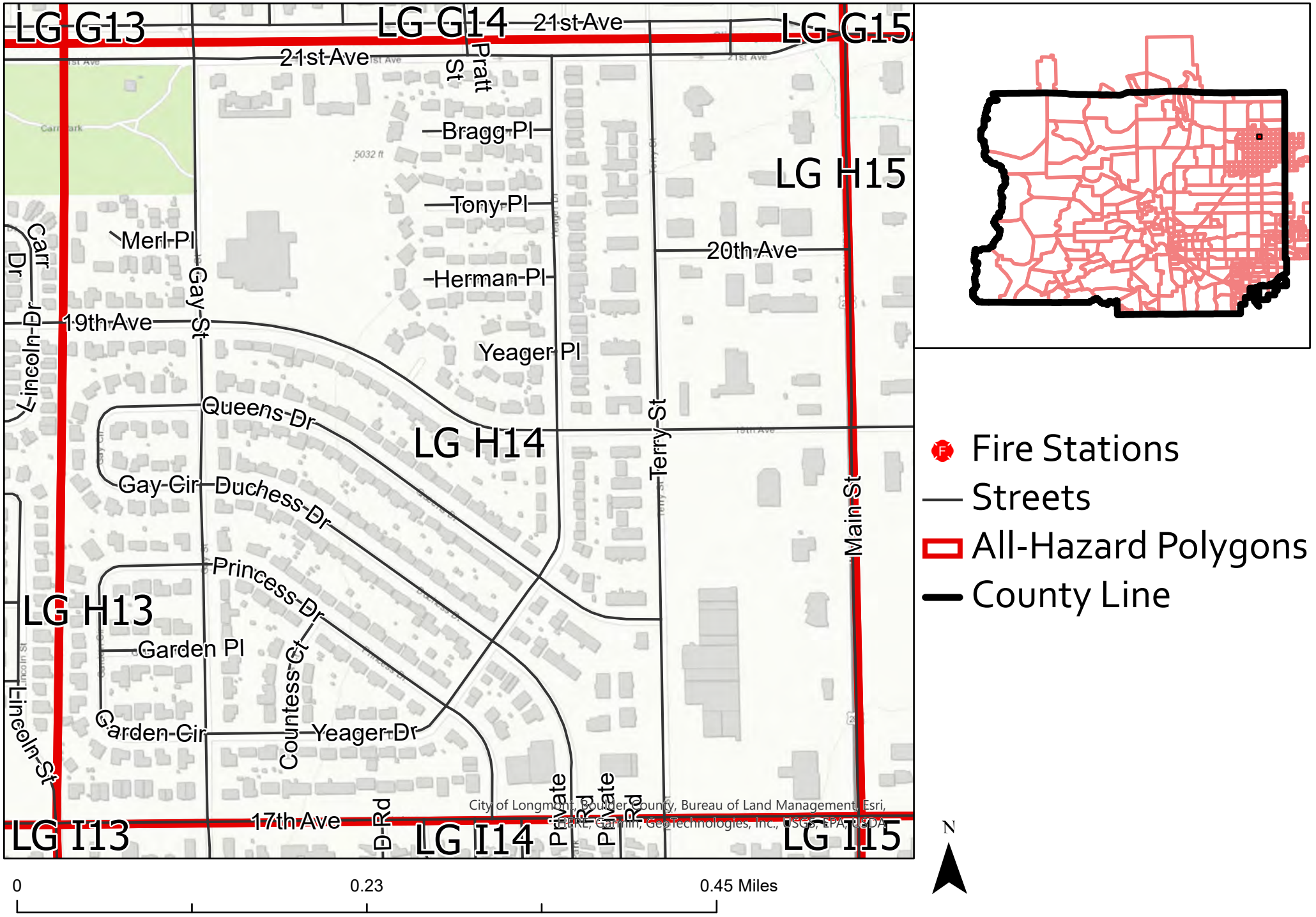

All-Hazard Emergency Notification Areas: August 2022

LG H15

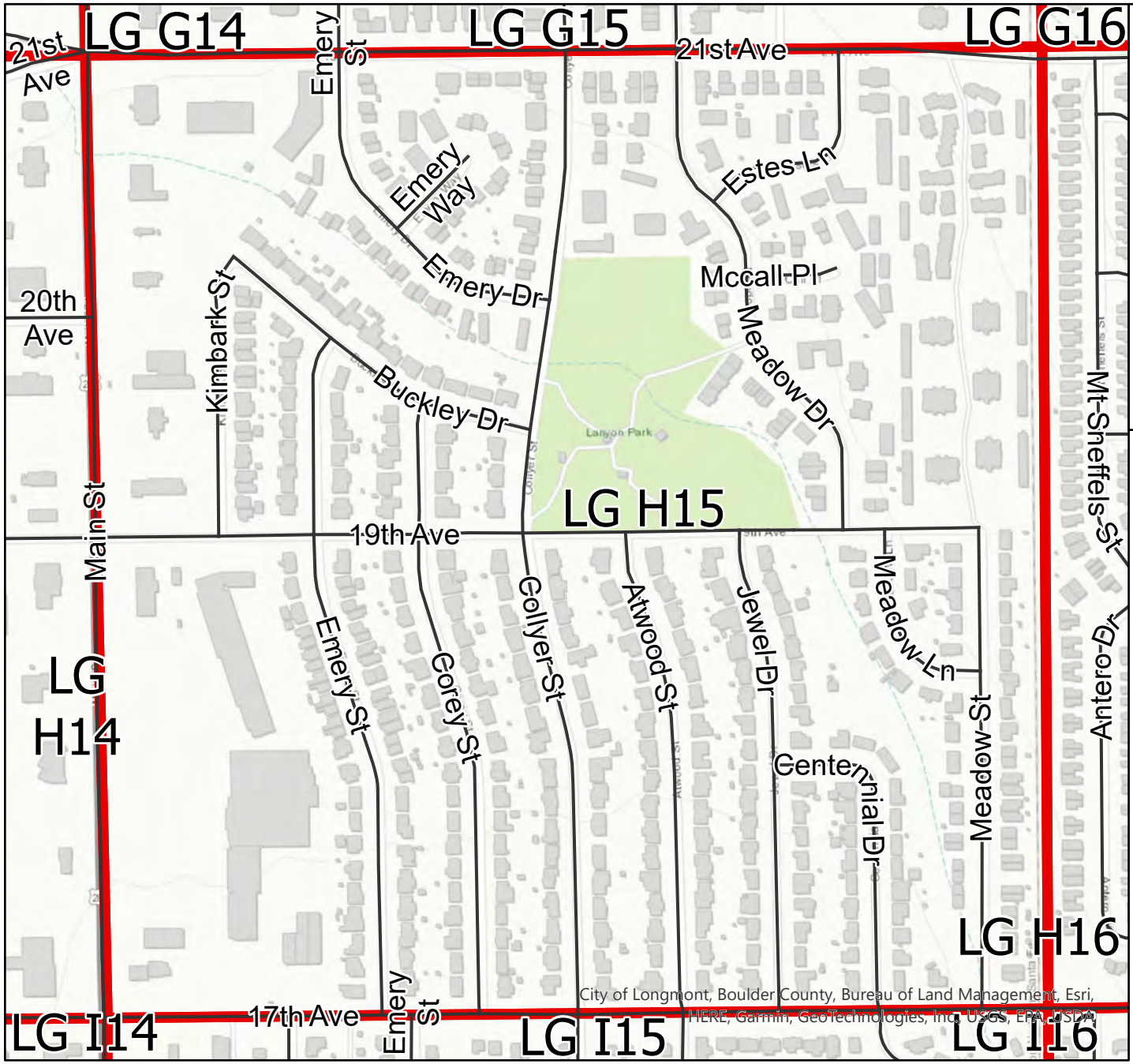

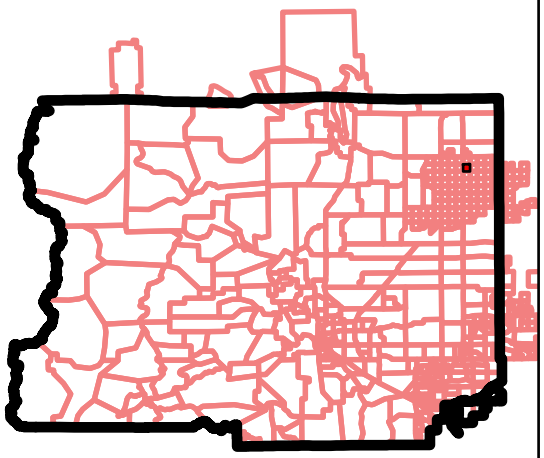

- Fire Stations
- Streets
- All-Hazard Polygons
- County Line

All-Hazard Emergency Notification Areas: August 2022

LG H16

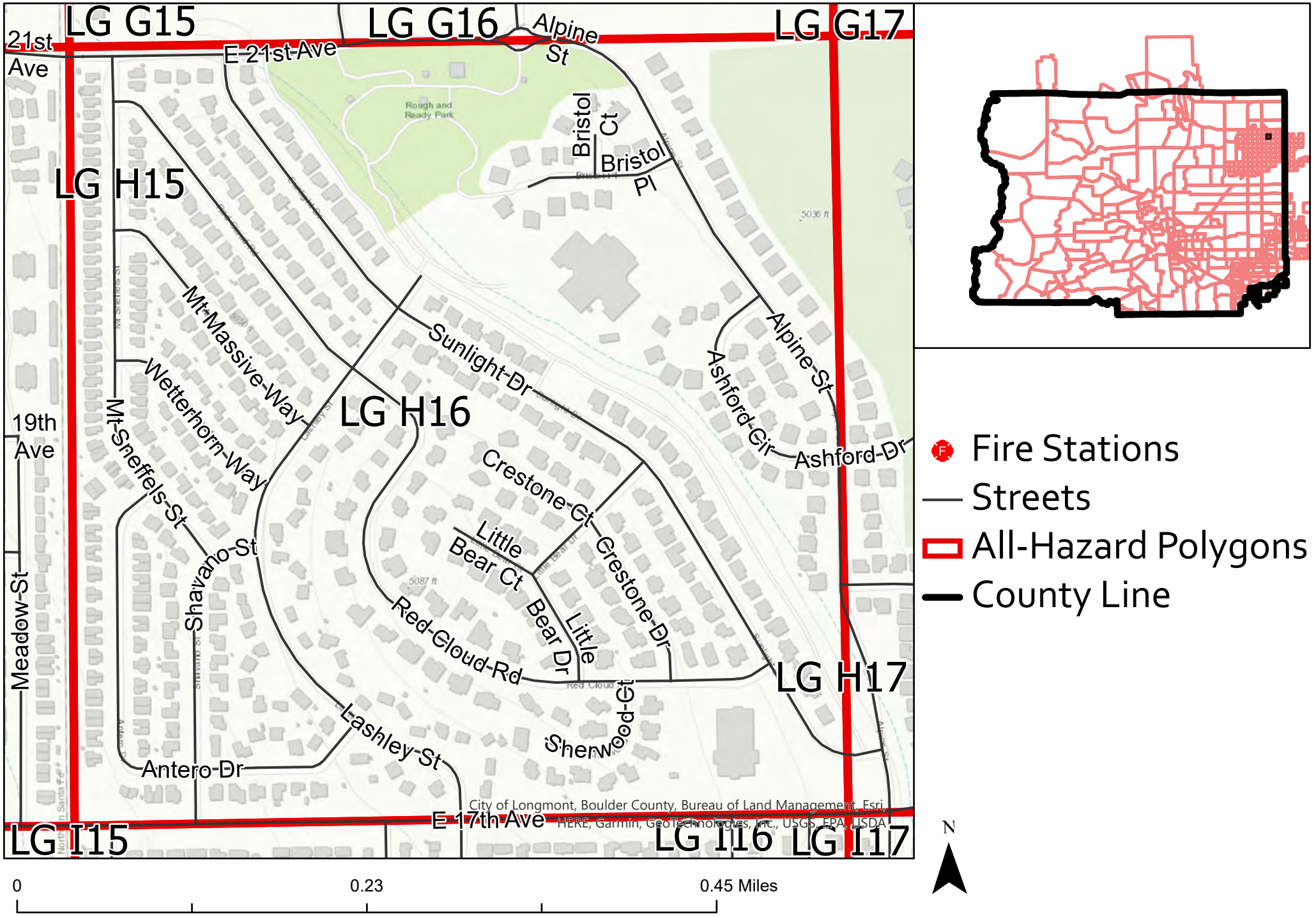

All-Hazard Emergency Notification Areas: August 2022

LG H17

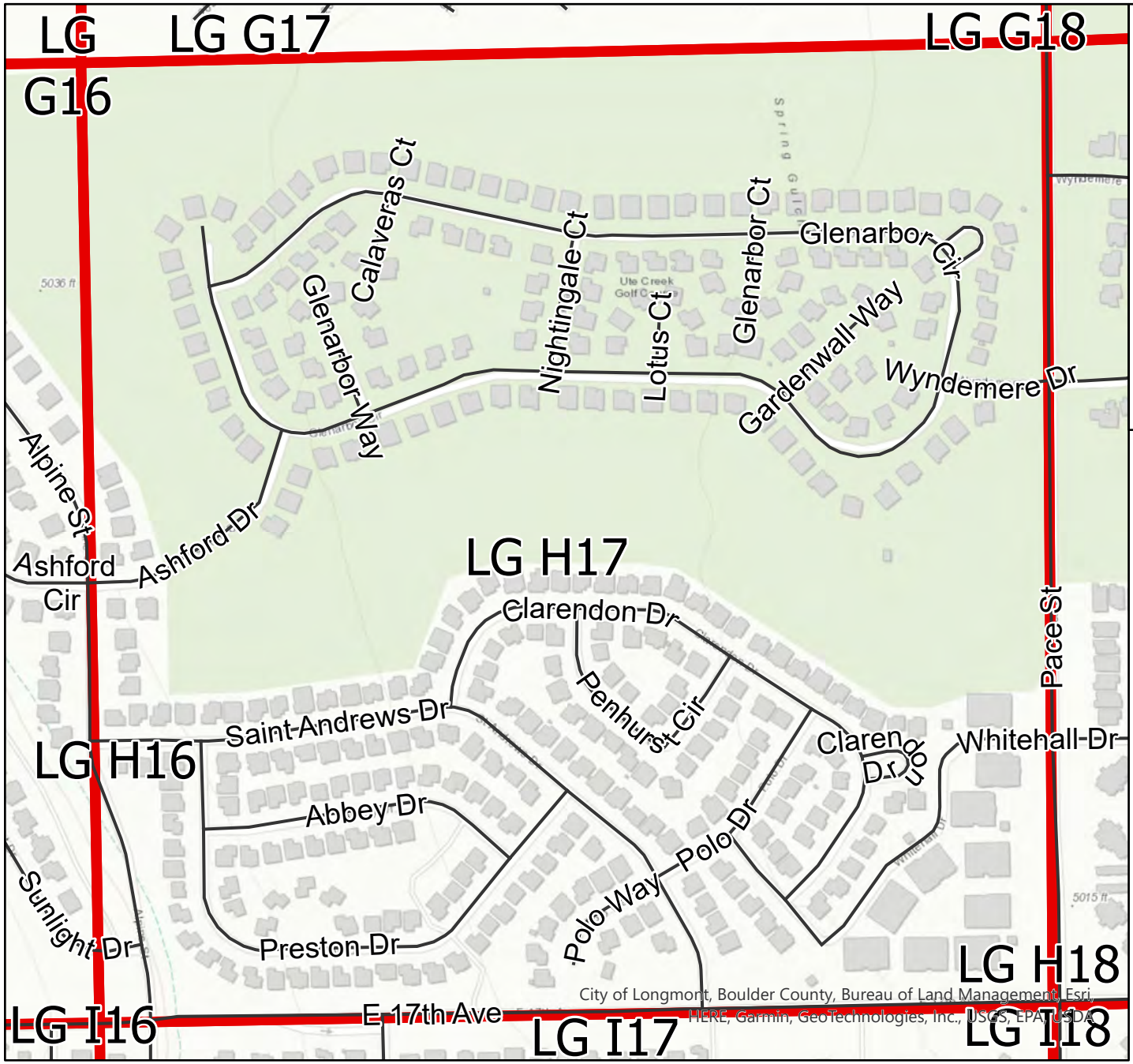

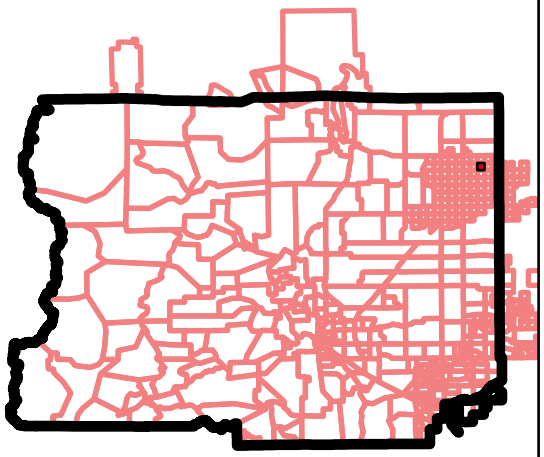

- Fire Stations
- Streets
- All-Hazard Polygons
- County Line

N

0 0.23 0.45 Miles

All-Hazard Emergency Notification Areas: August 2022

LG H18

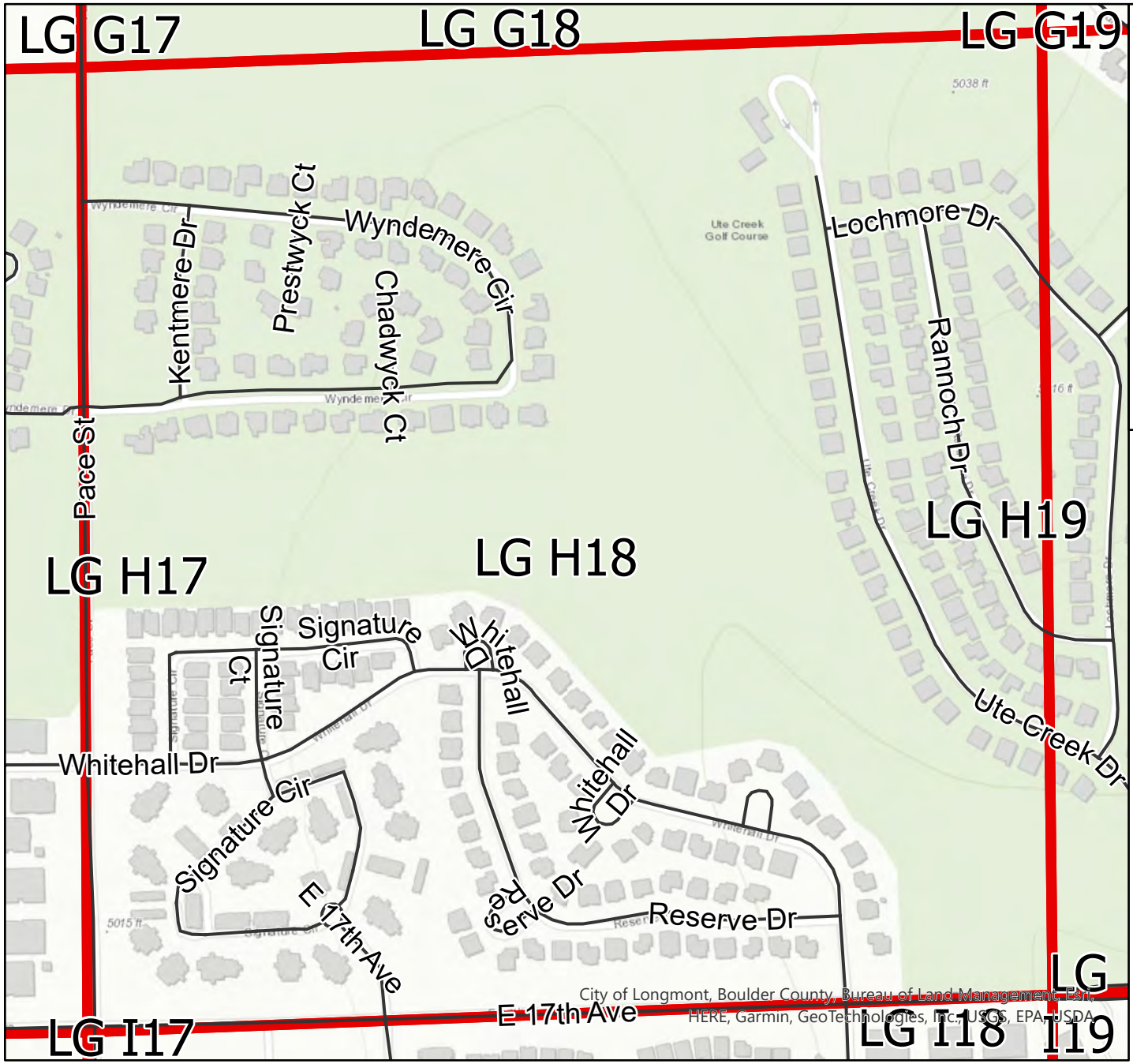

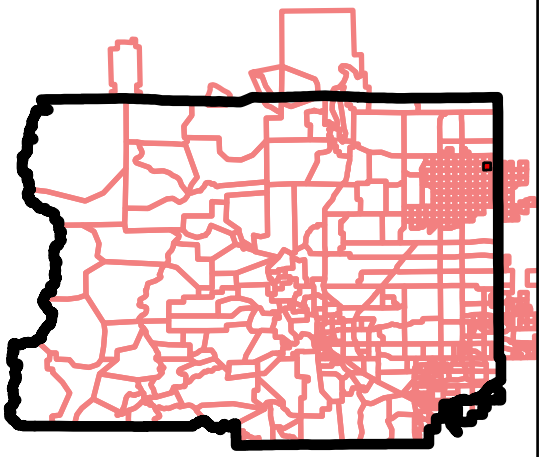

- Fire Stations
- Streets
- All-Hazard Polygons
- County Line

N

0 0.23 0.45 Miles

All-Hazard Emergency Notification Areas: August 2022

LG H19

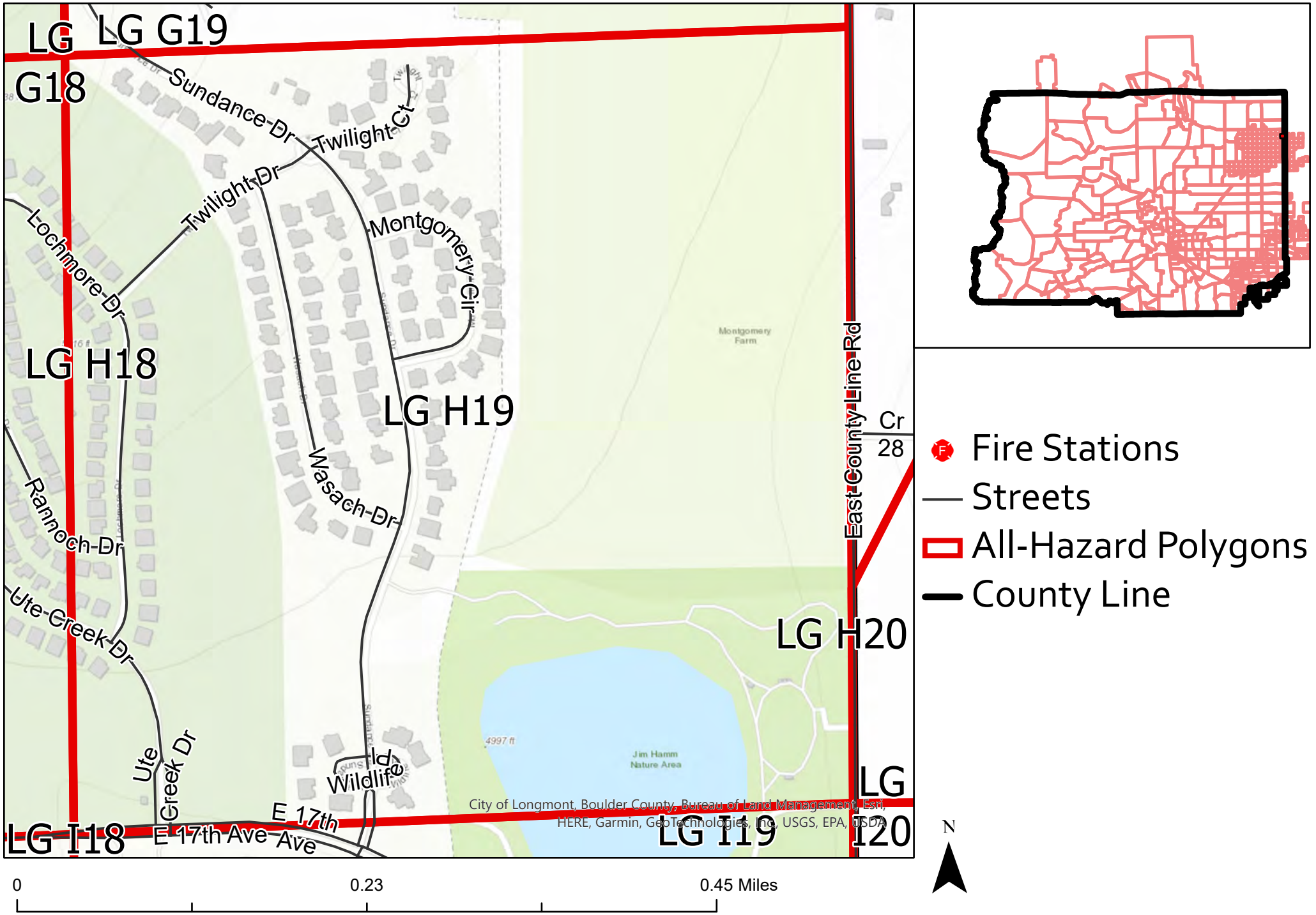

All-Hazard Emergency Notification Areas:
August 2022

LG H20

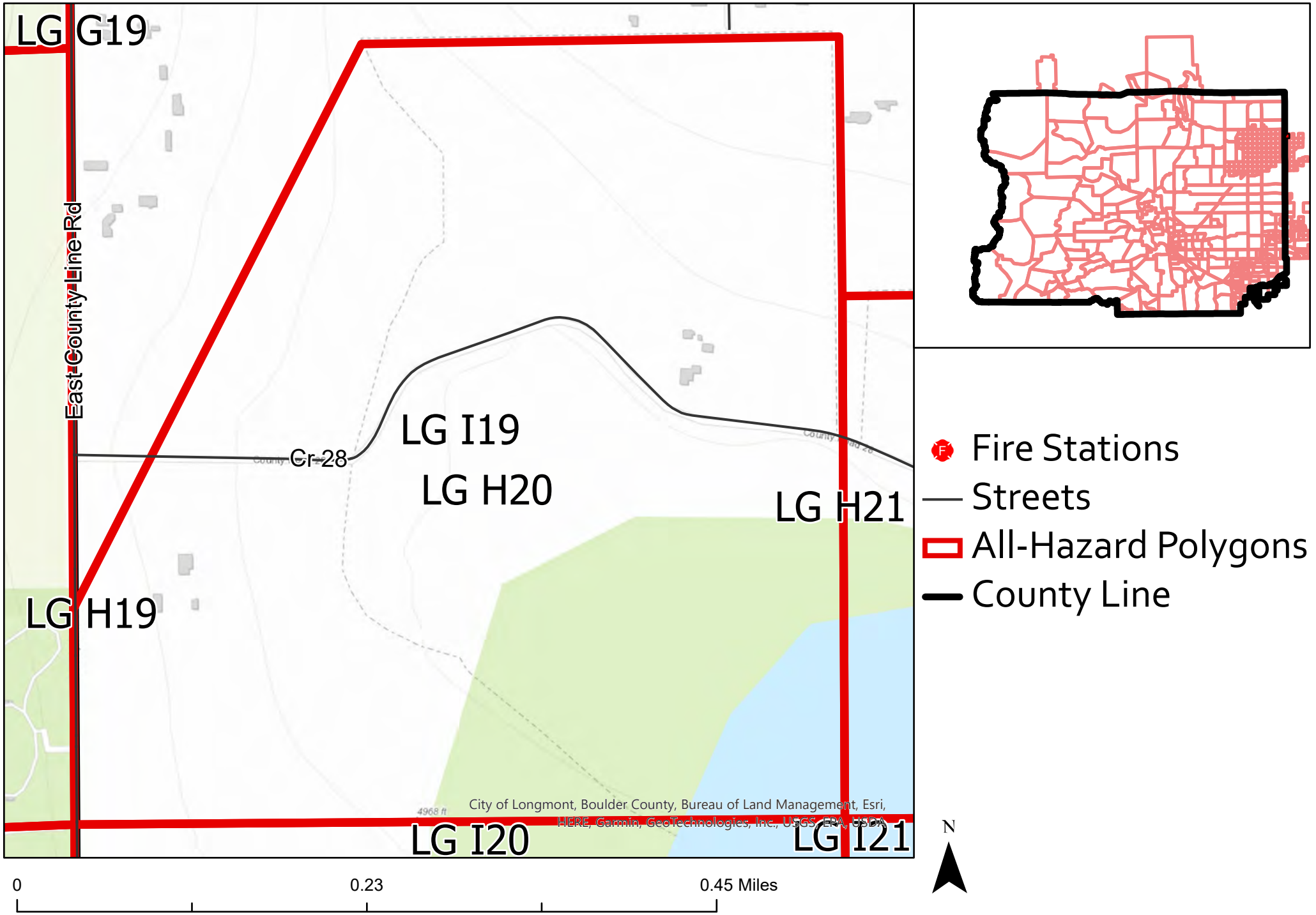

All-Hazard Emergency Notification Areas:
August 2022

LG H21

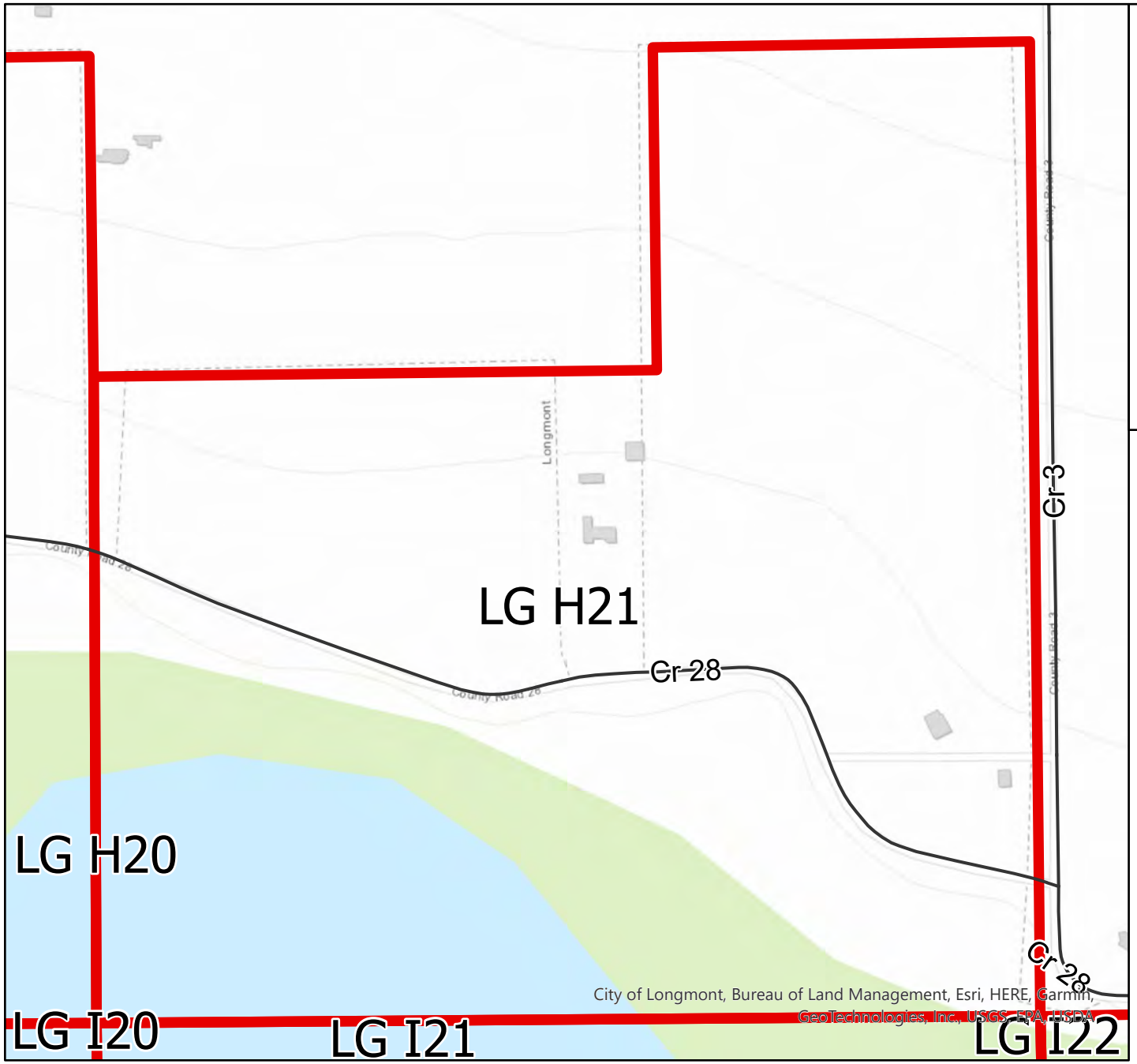

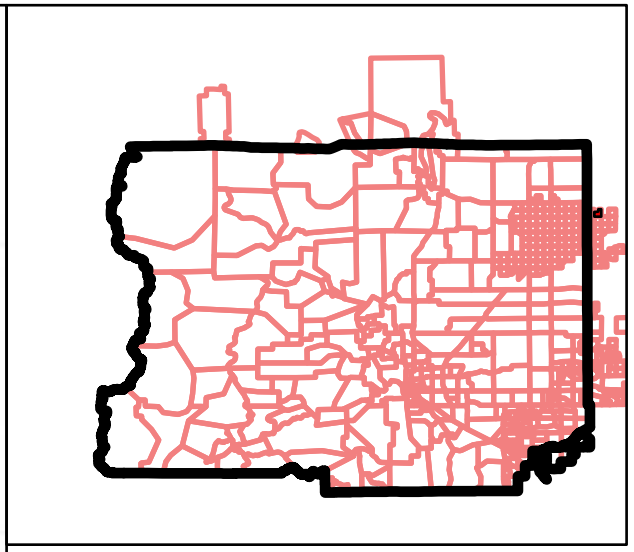

Fire Stations
Streets
All-Hazard Polygons
County Line

All-Hazard Emergency Notification Areas:
August 2022

LG H23

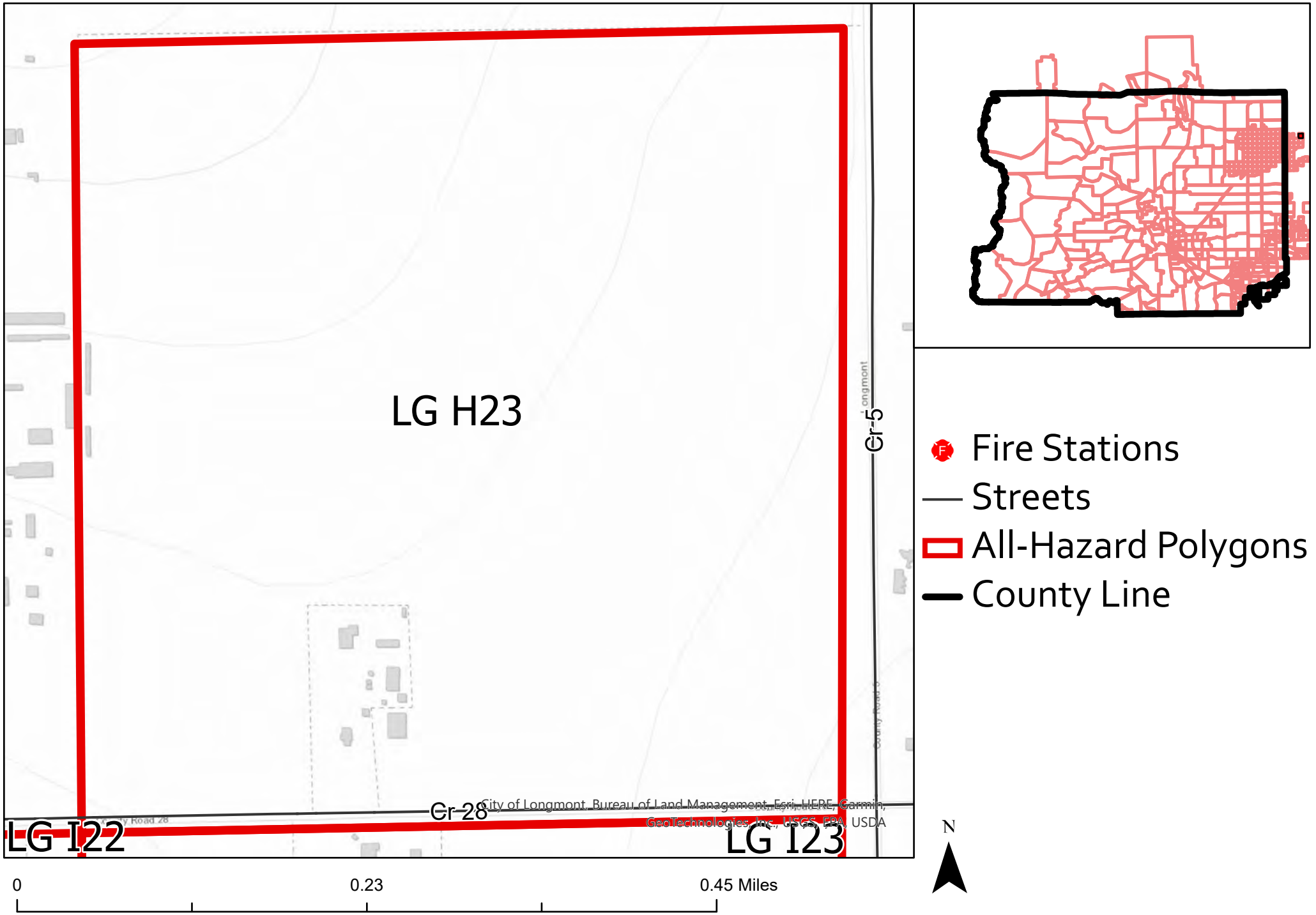

All-Hazard Emergency Notification Areas: August 2022

LG I9

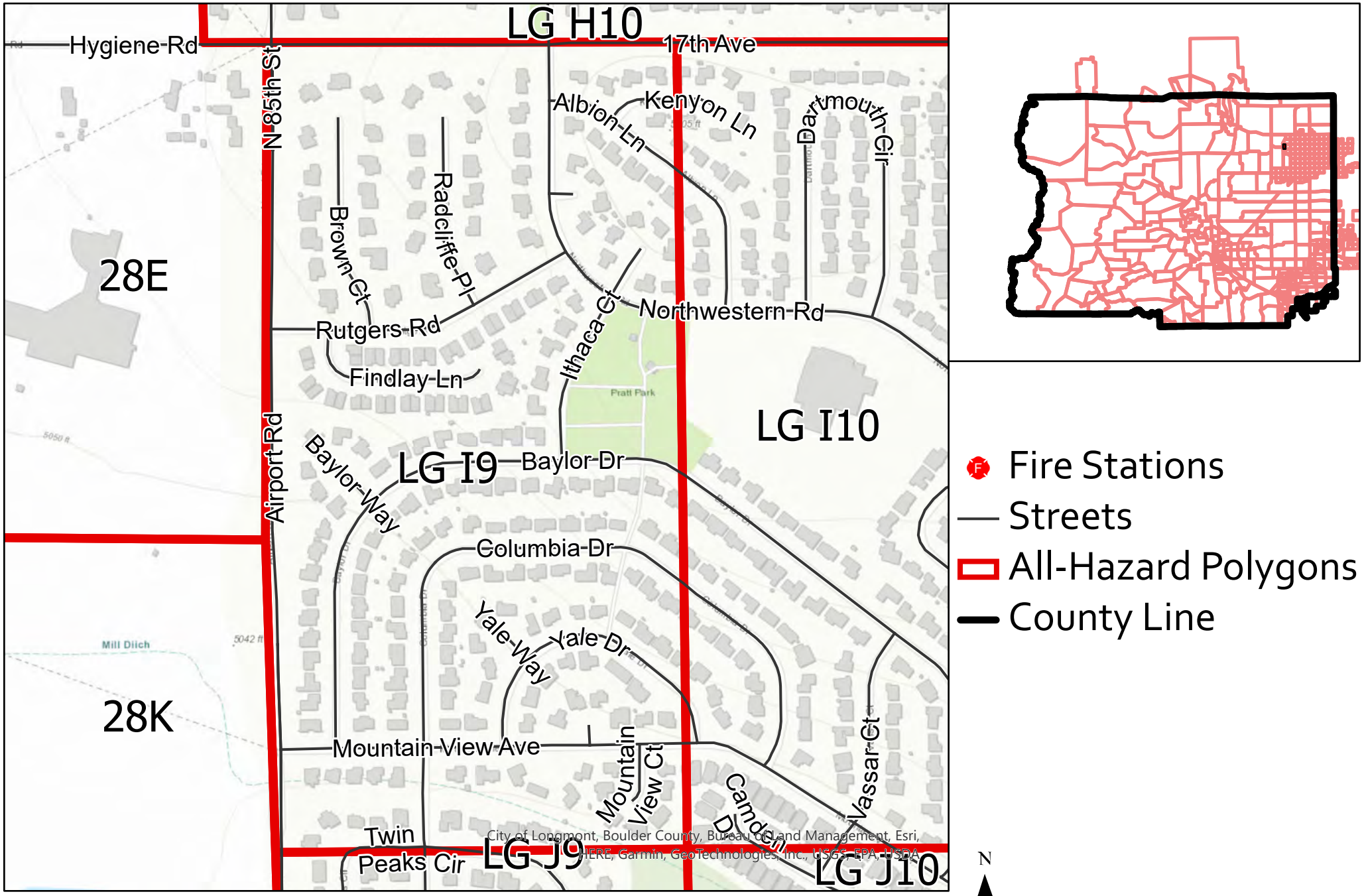

All-Hazard Emergency Notification Areas: August 2022

LG I10

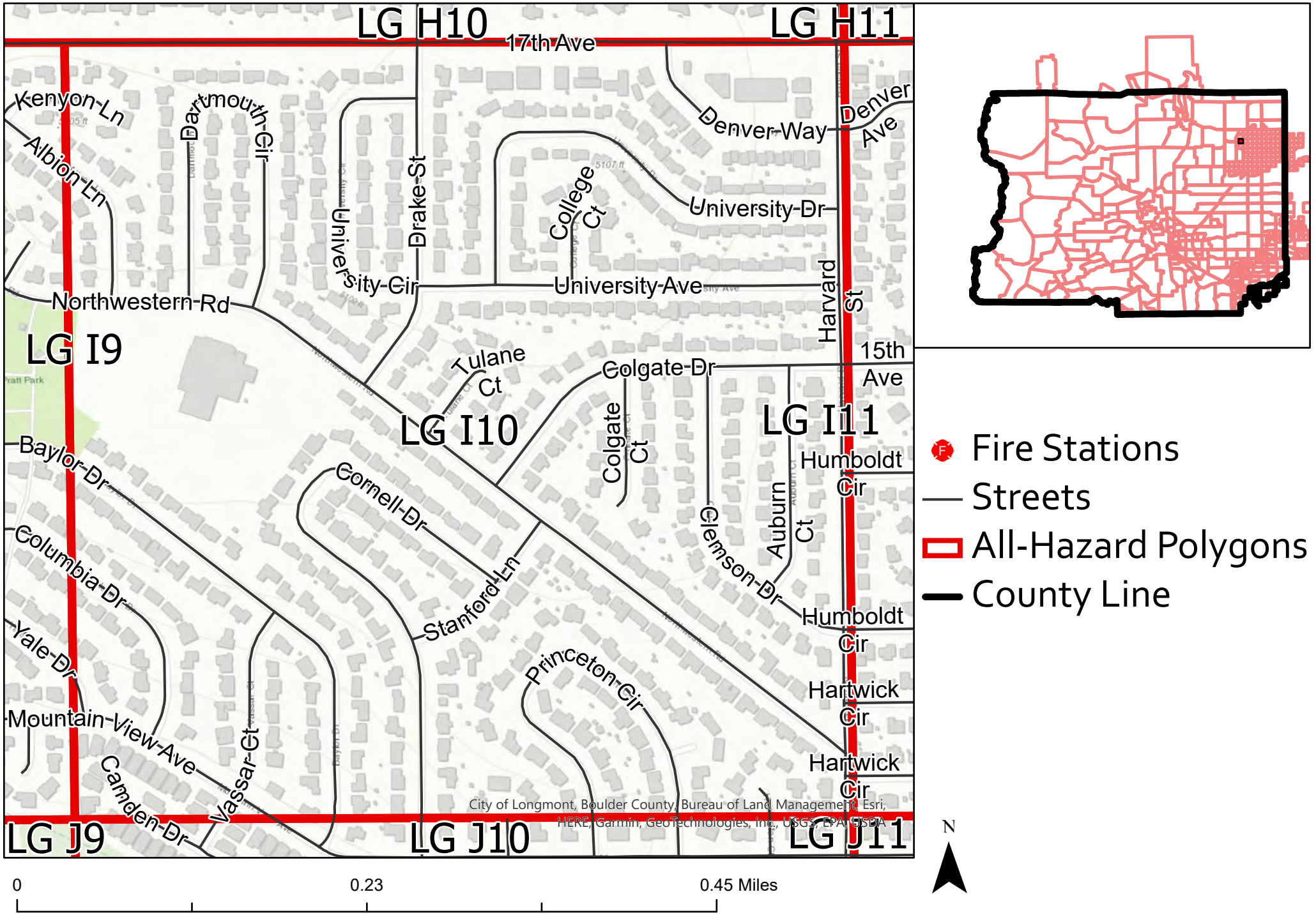

- Fire Stations
- Streets
- All-Hazard Polygons
- County Line

All-Hazard Emergency Notification Areas: August 2022

LG I11

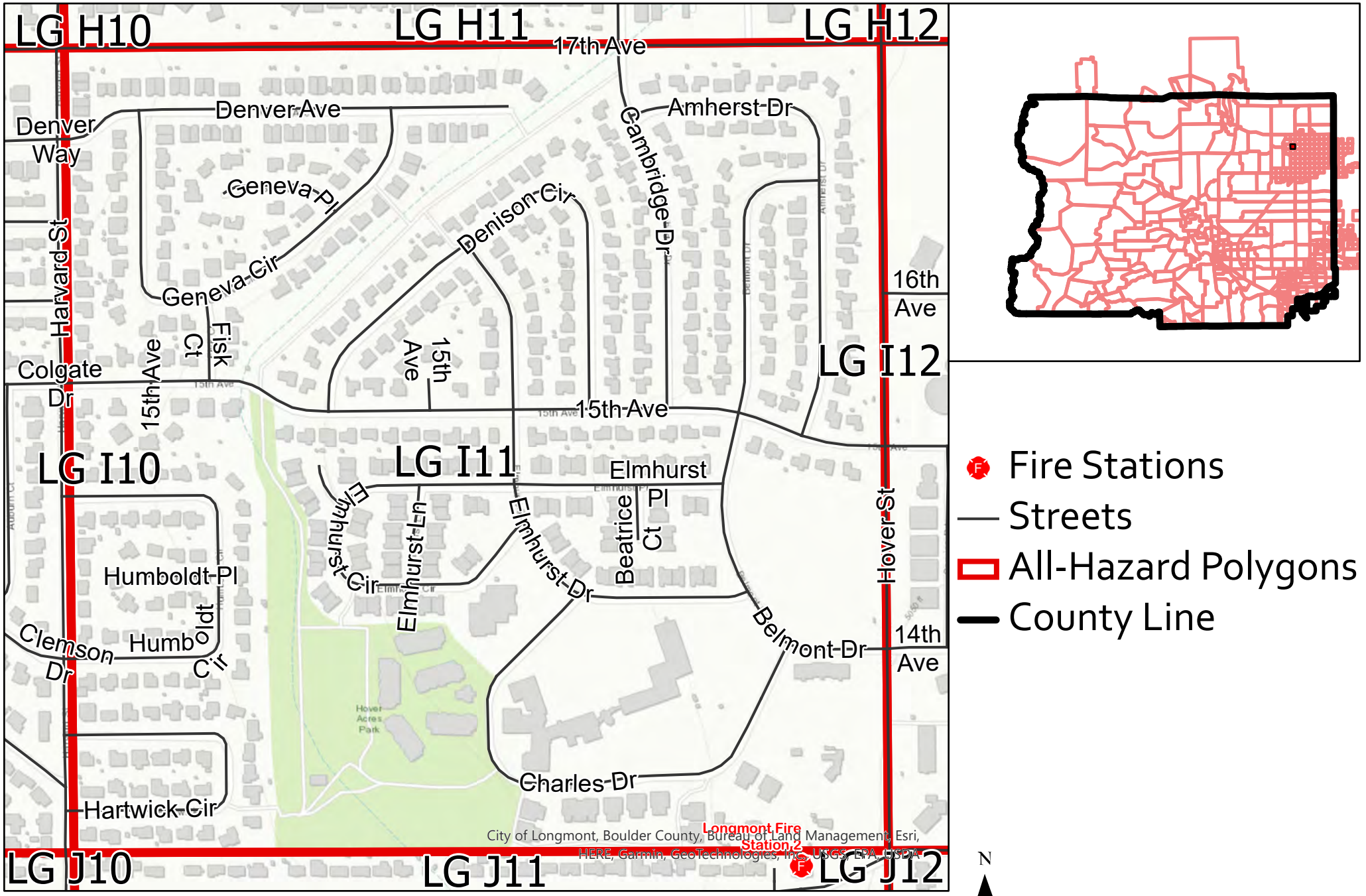

All-Hazard Emergency Notification Areas:
August 2022

LG I12

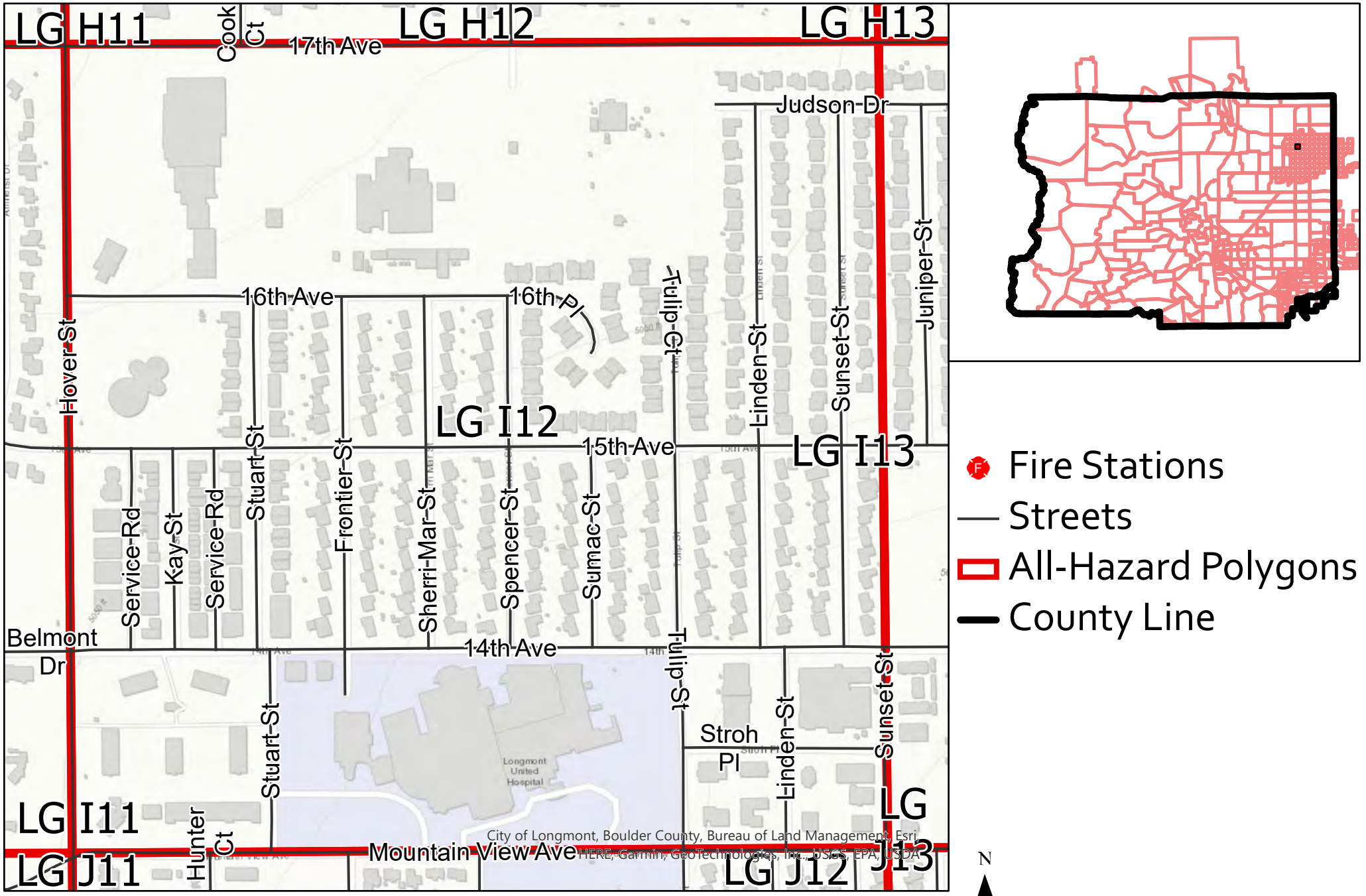

All-Hazard Emergency Notification Areas: August 2022

LG I13

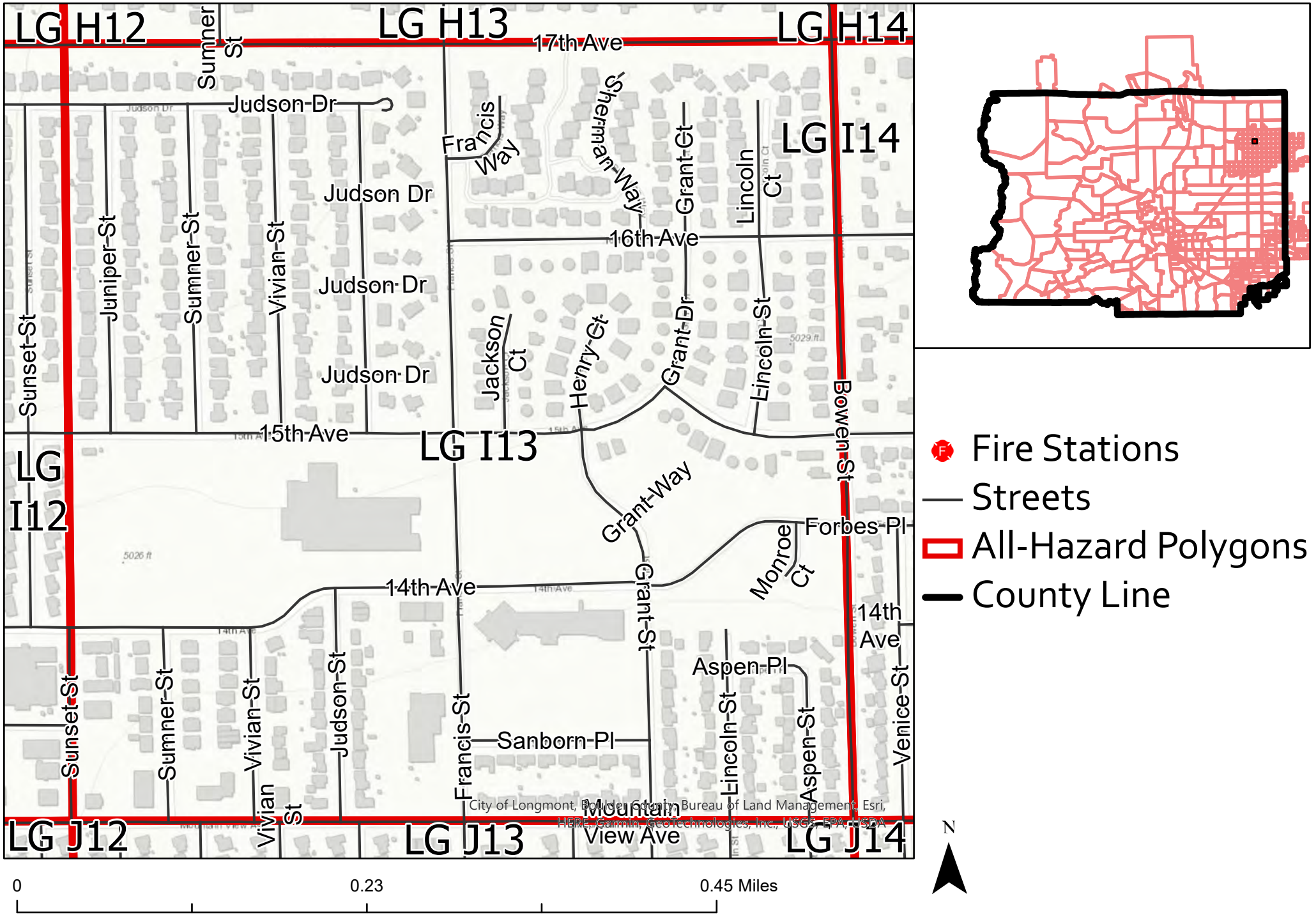

All-Hazard Emergency Notification Areas: August 2022

LG I14

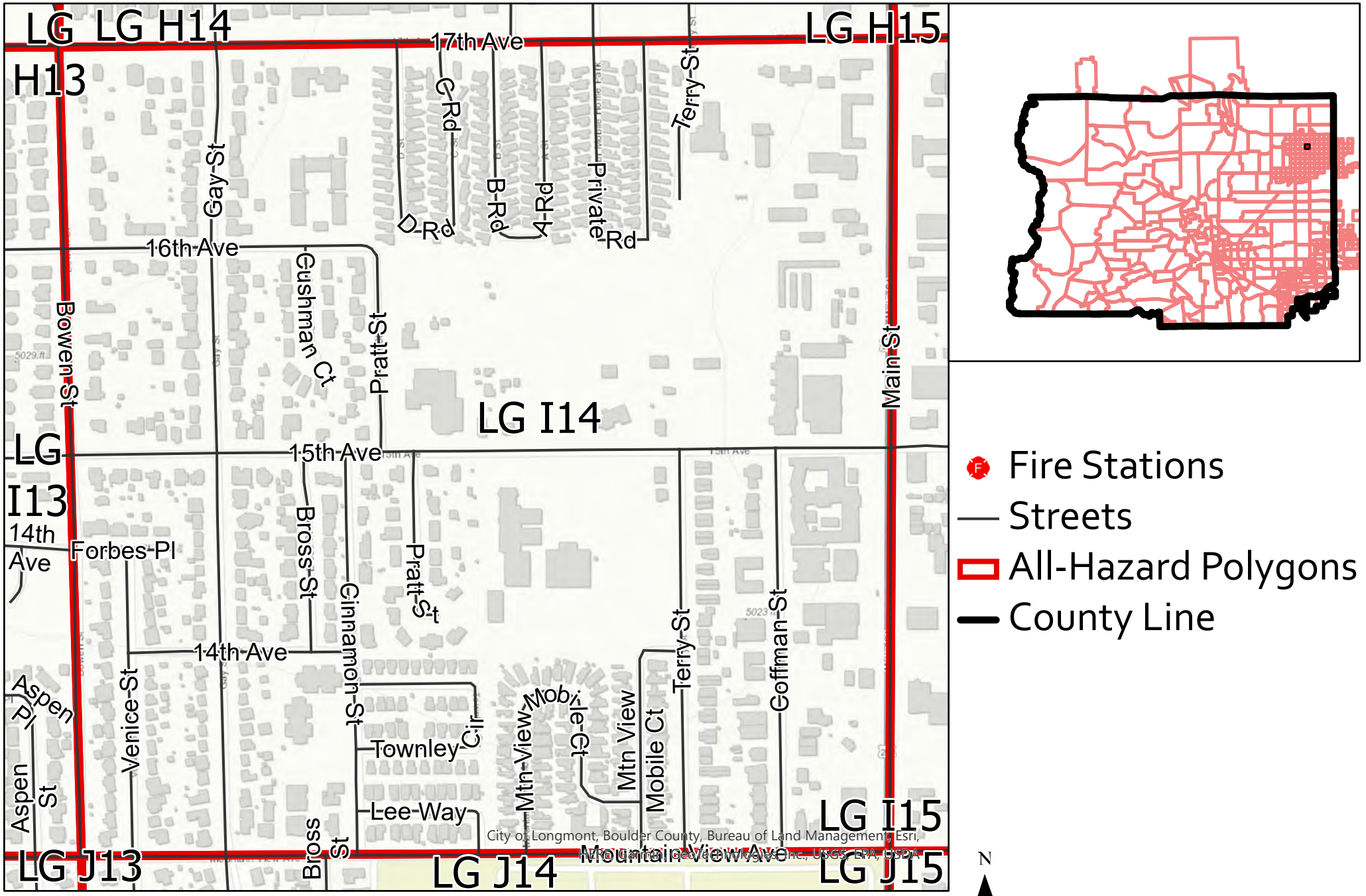

- Fire Stations
- Streets
- All-Hazard Polygons
- County Line

All-Hazard Emergency Notification Areas: August 2022

LG I15

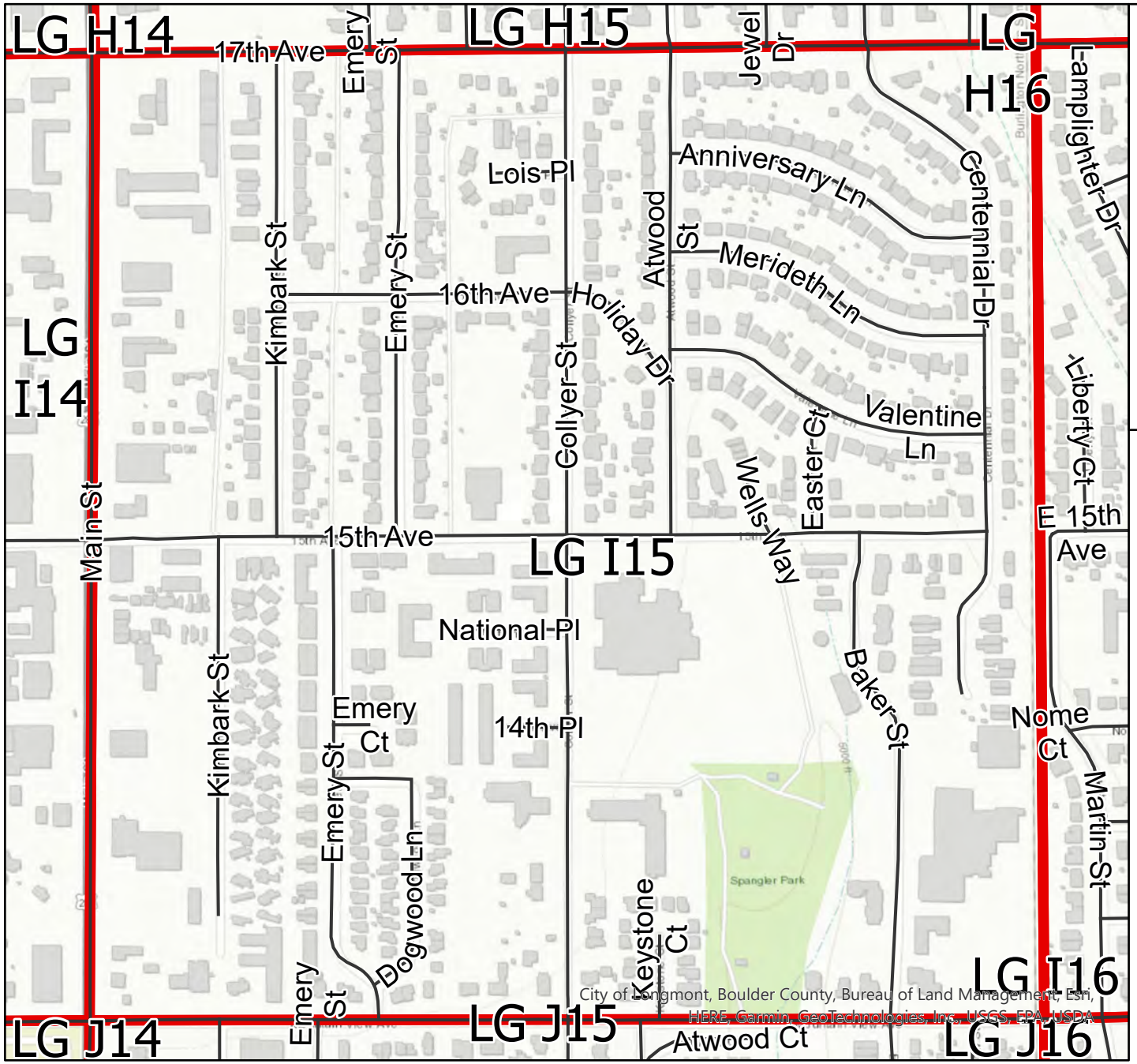

- Fire Stations
- Streets
- All-Hazard Polygons
- County Line

All-Hazard Emergency Notification Areas: August 2022

LG I16

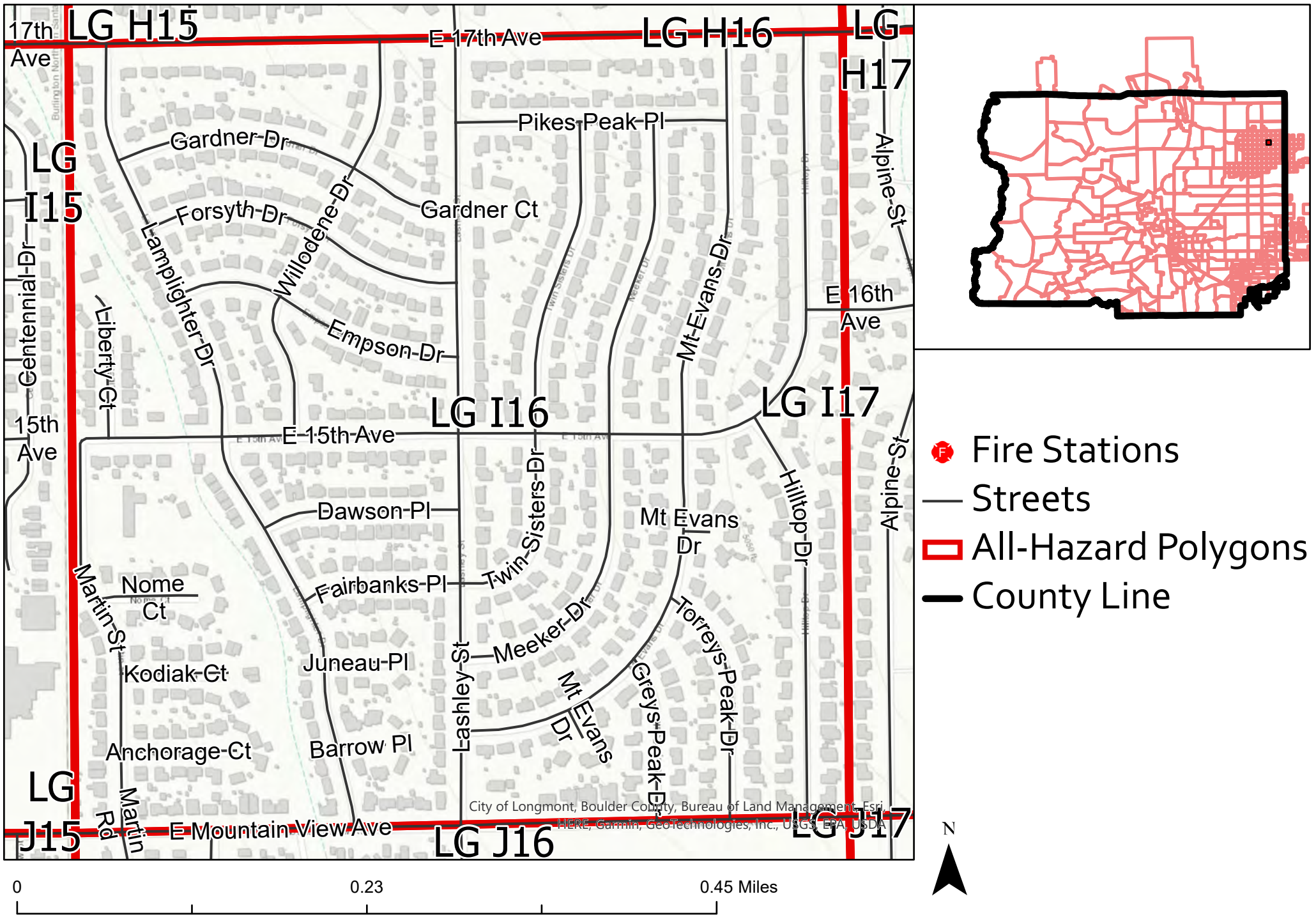

All-Hazard Emergency Notification Areas: August 2022

LG I17

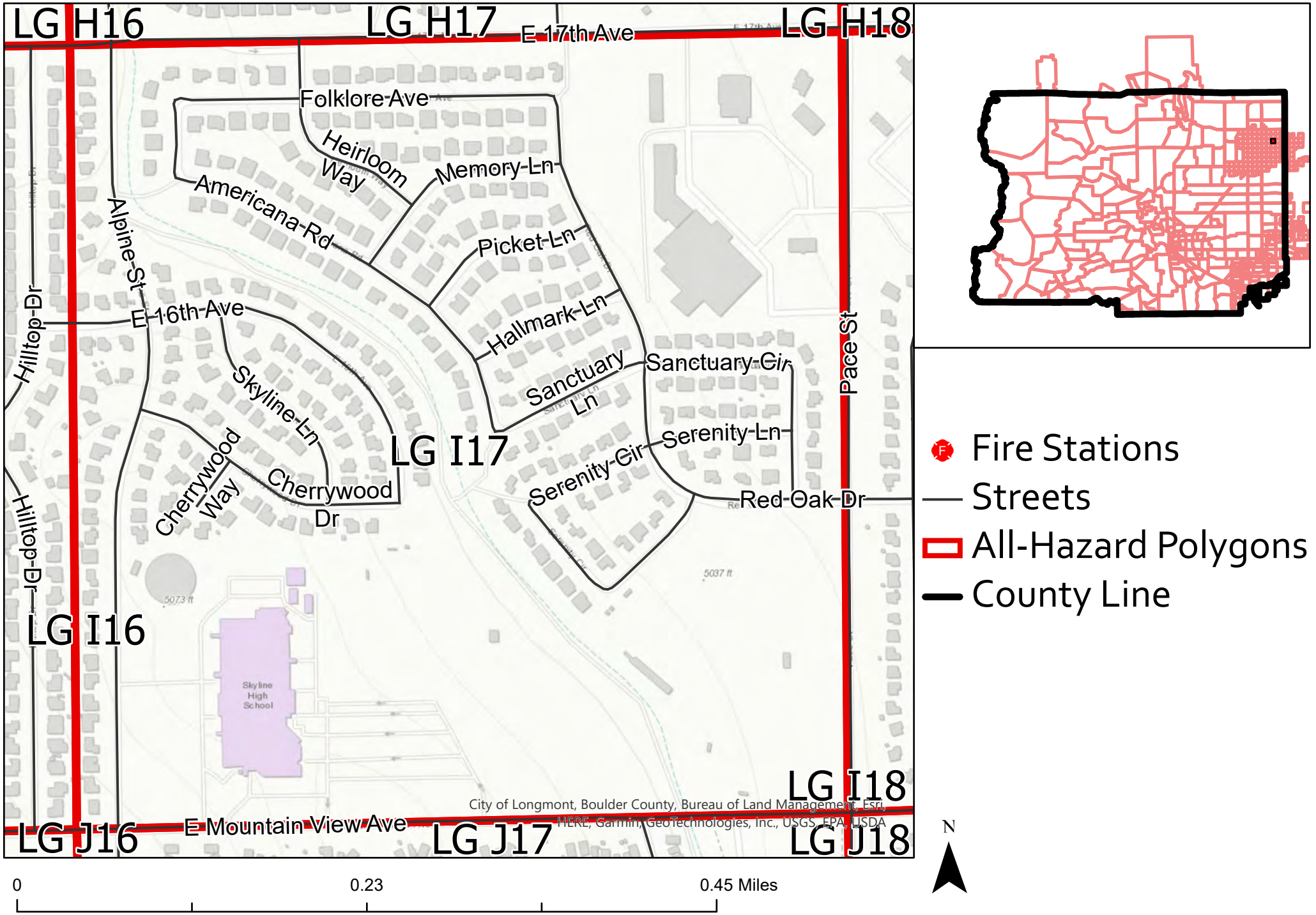

All-Hazard Emergency Notification Areas: August 2022

LG I18

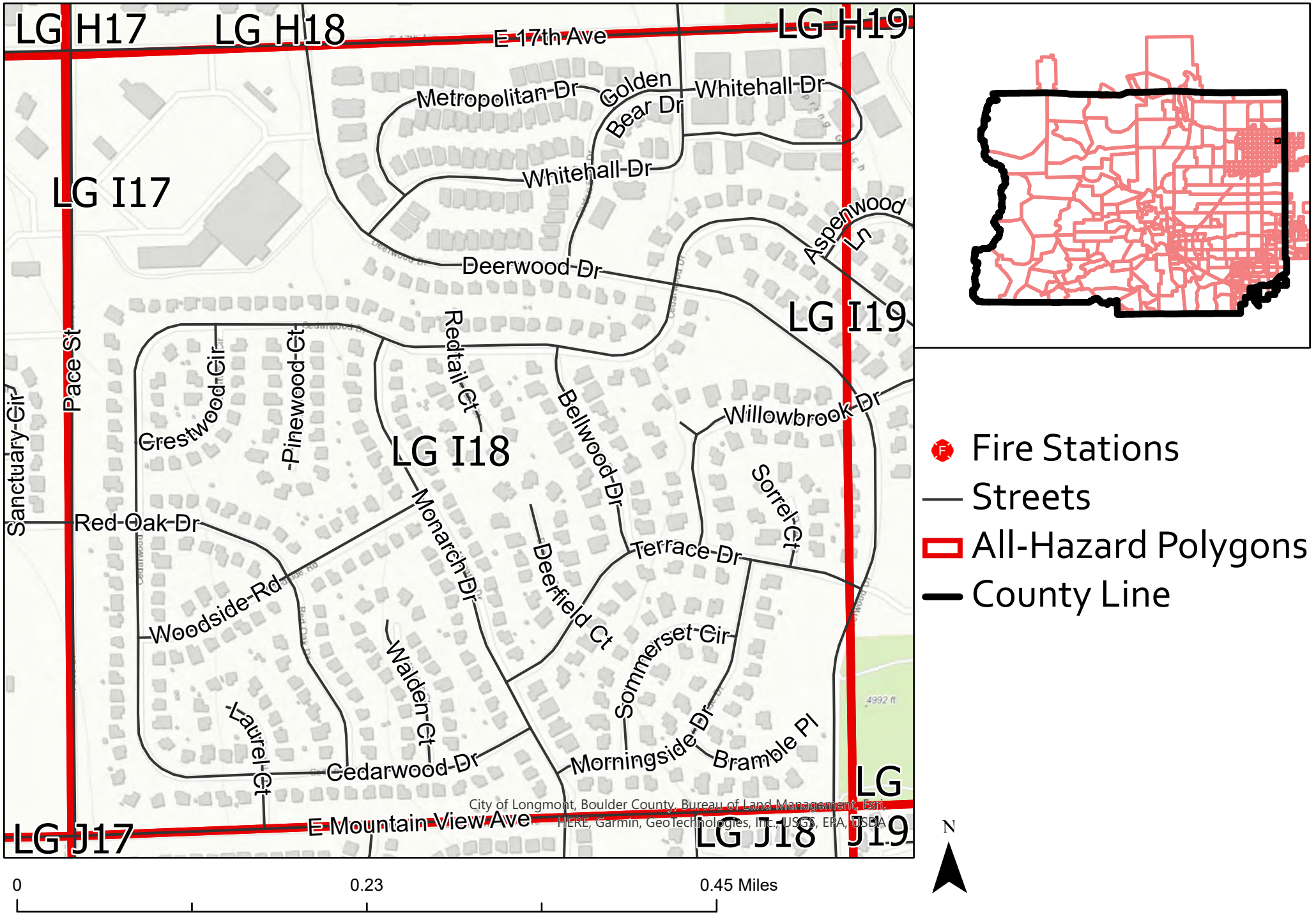

All-Hazard Emergency Notification Areas: August 2022

LG I19

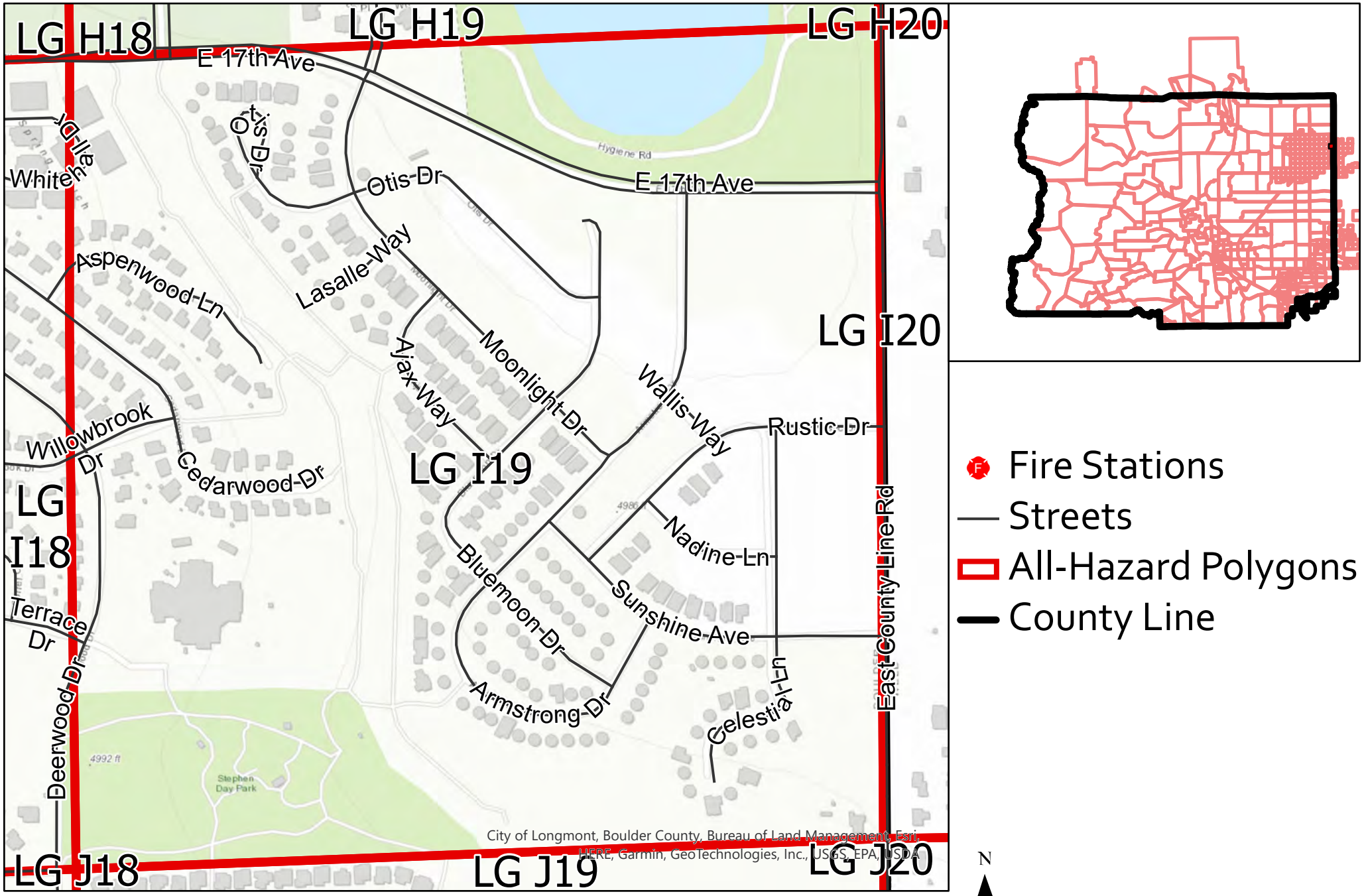

- Fire Stations
- Streets
- All-Hazard Polygons
- County Line

N

0 0.23 0.45 Miles

All-Hazard Emergency Notification Areas:
August 2022

LG I20

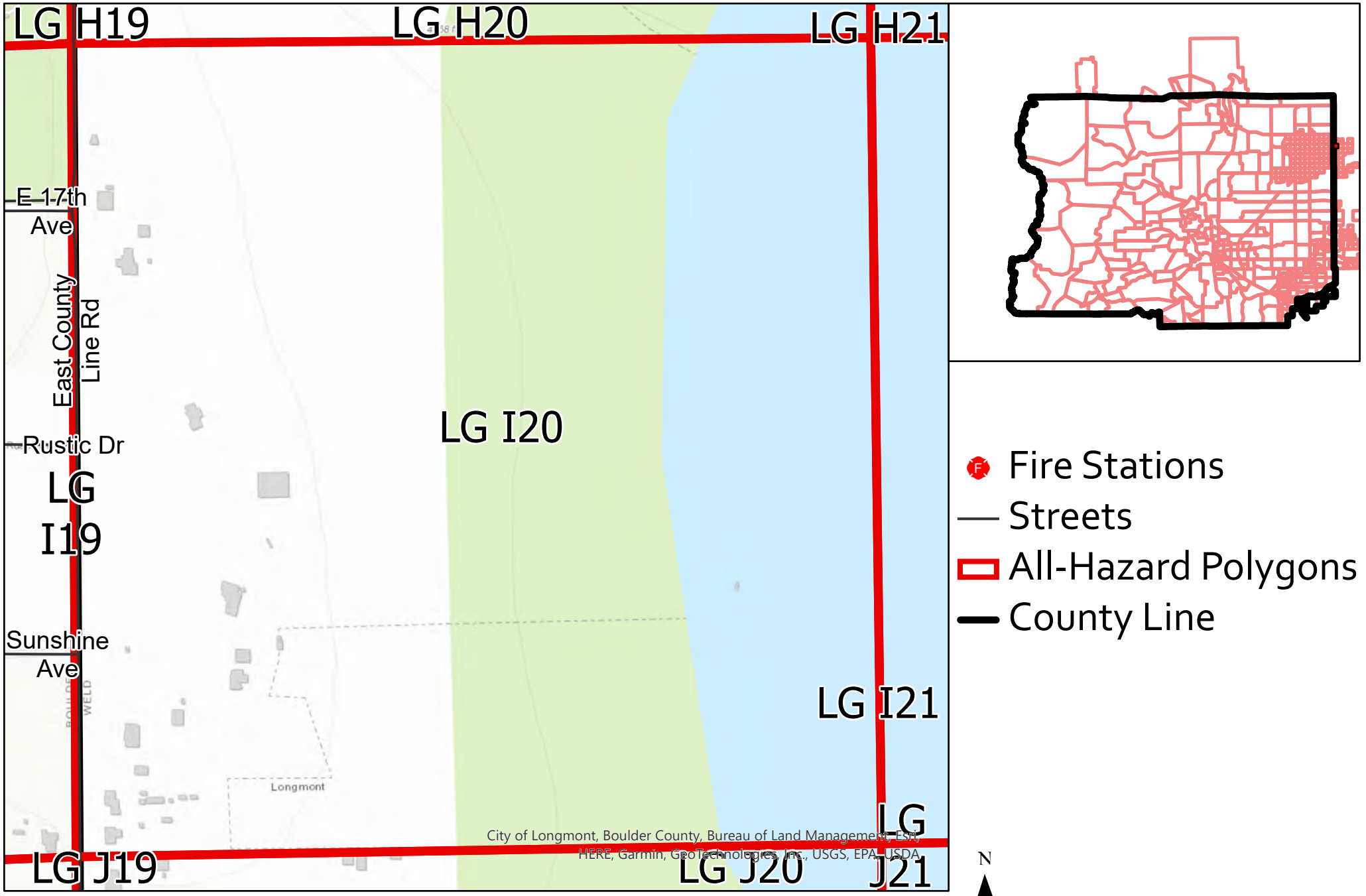

All-Hazard Emergency Notification Areas:
August 2022

LG I21

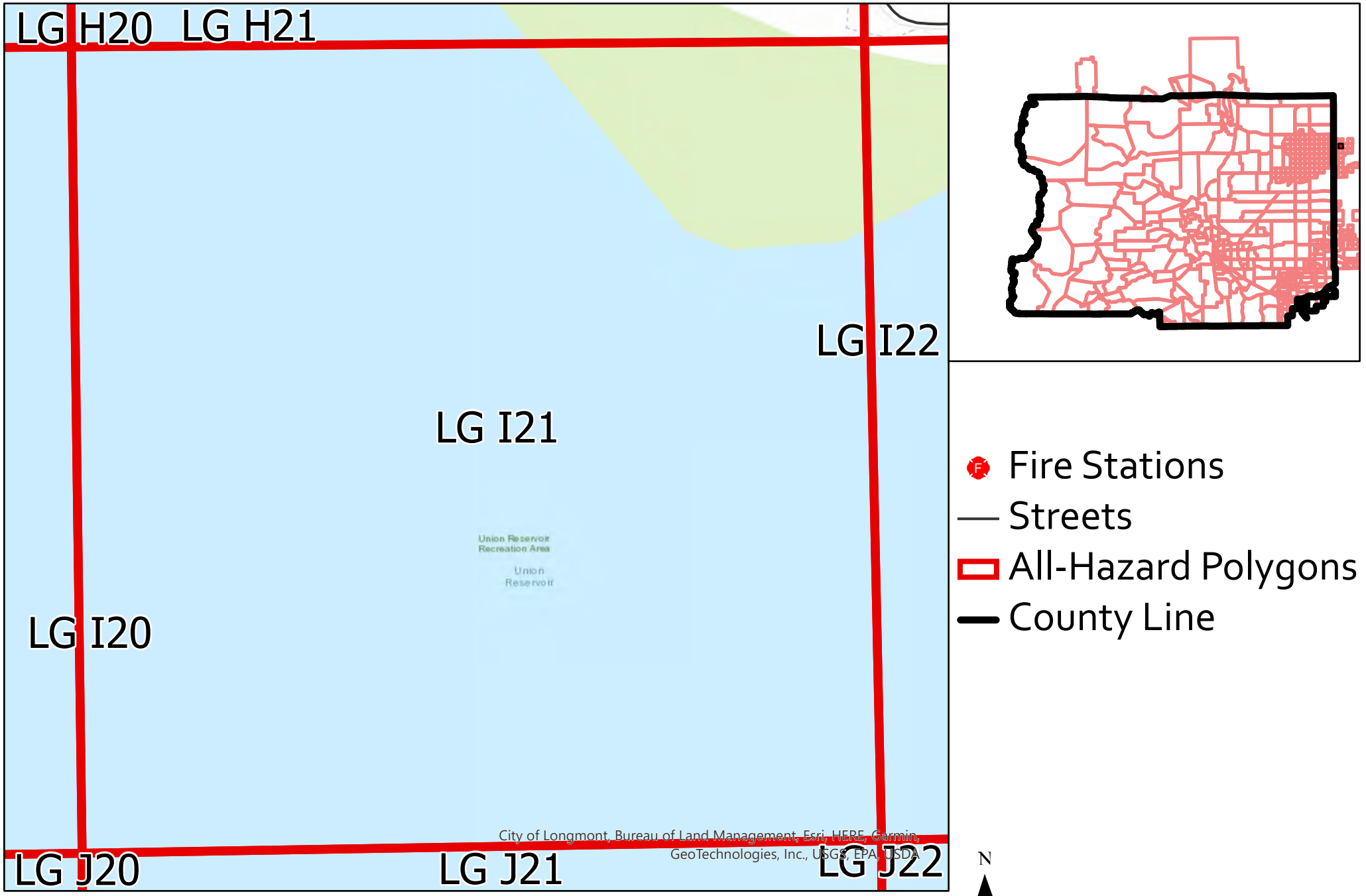

All-Hazard Emergency Notification Areas:
August 2022

LG I22

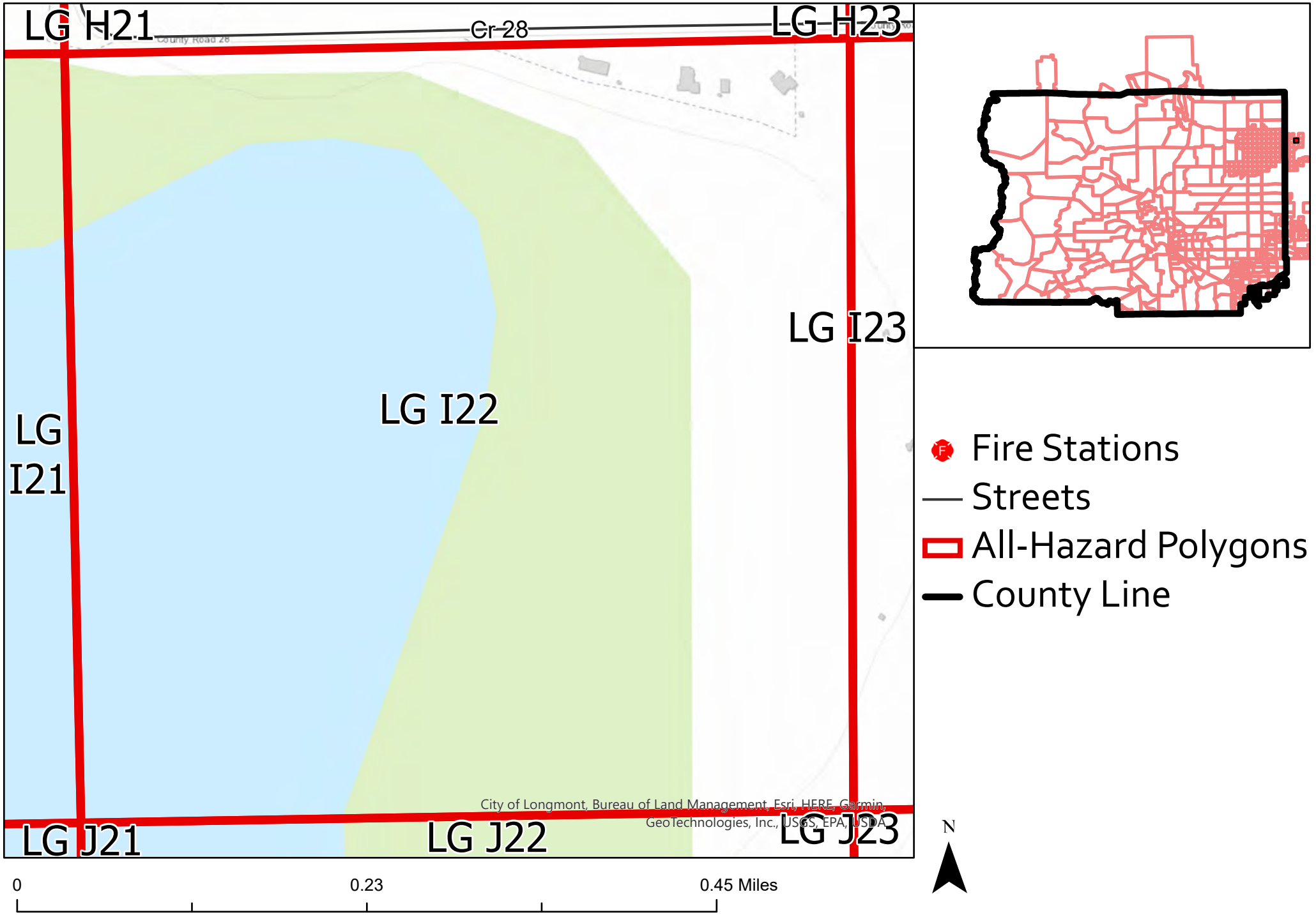

All-Hazard Emergency Notification Areas: August 2022

LG I23

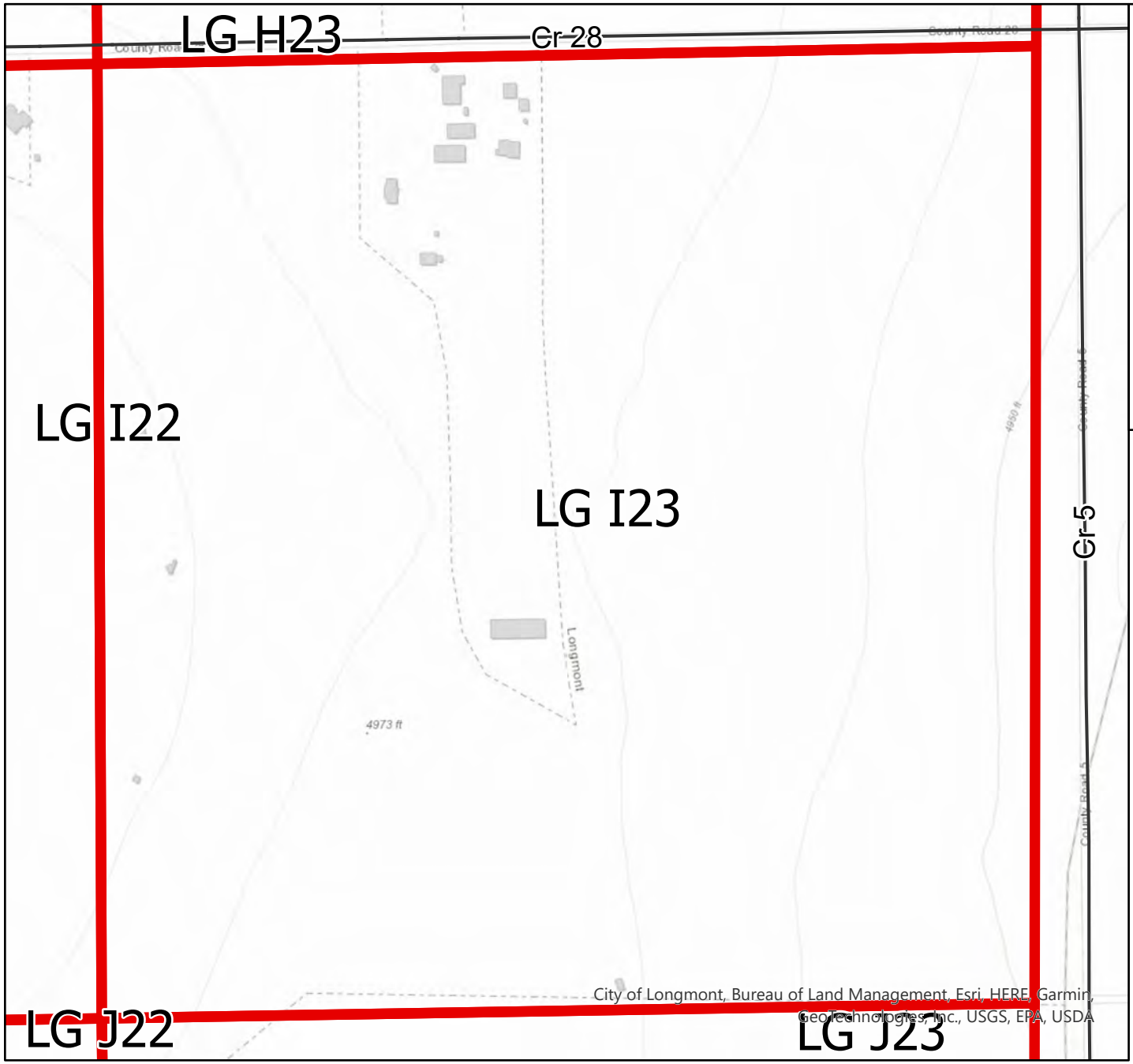

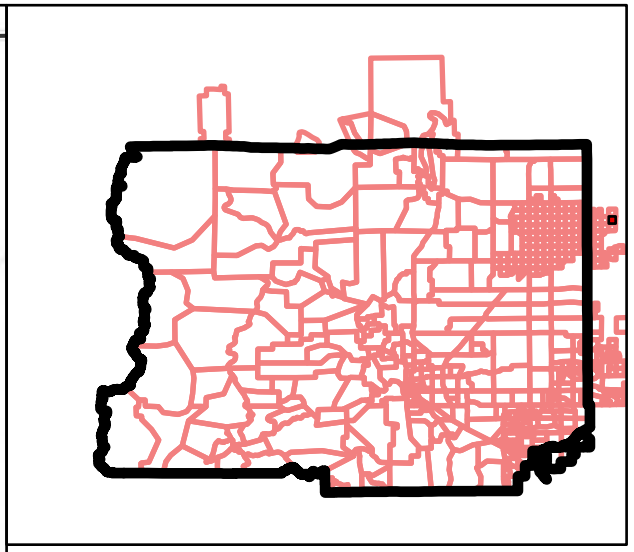

- Fire Stations
- Streets
- All-Hazard Polygons
- County Line

N

0 0.23 0.45 Miles

All-Hazard Emergency Notification Areas:
August 2022

LG J9

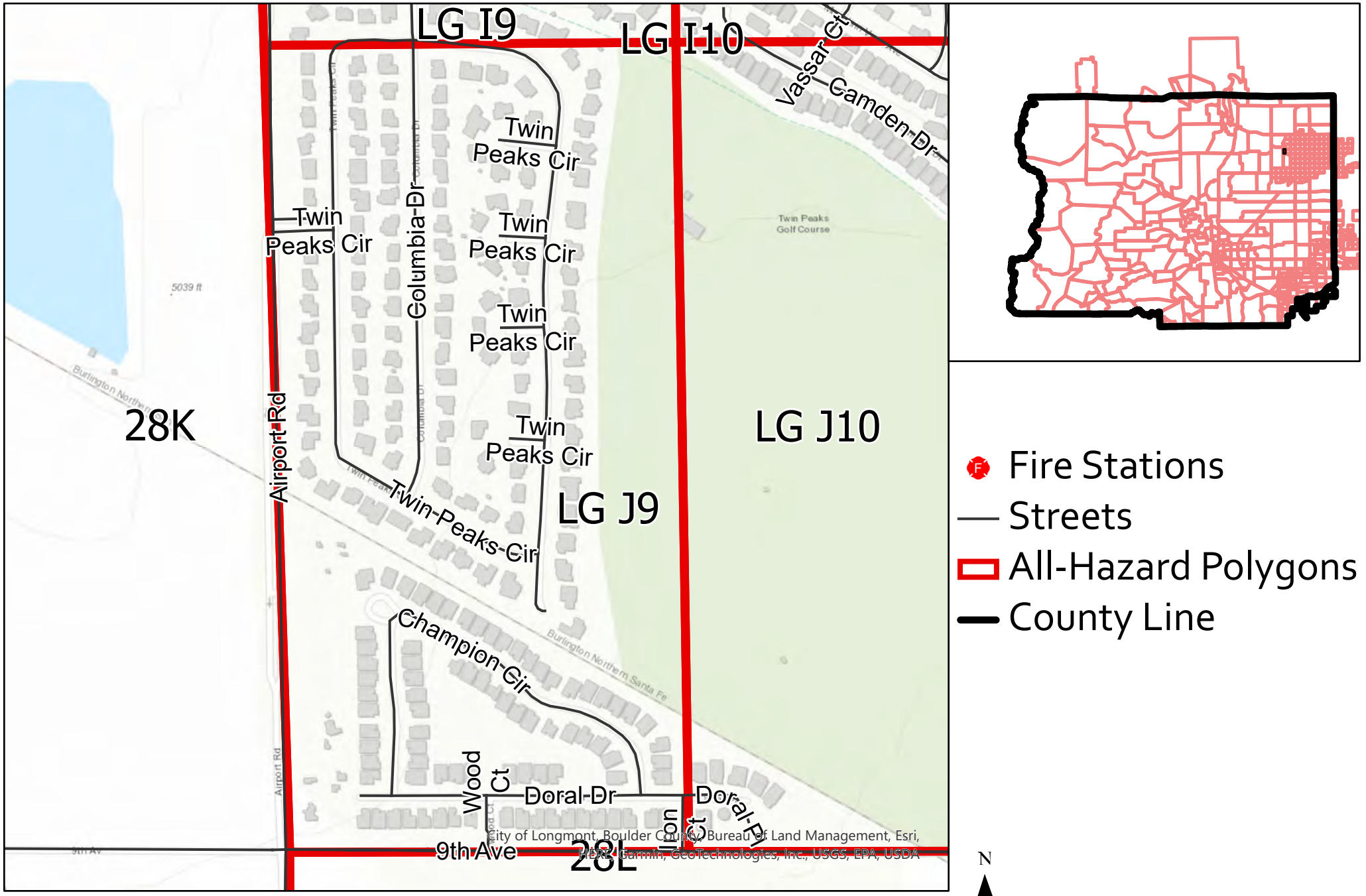

- Fire Stations
- Streets
- All-Hazard Polygons
- County Line

All-Hazard Emergency Notification Areas:
August 2022

LG J10

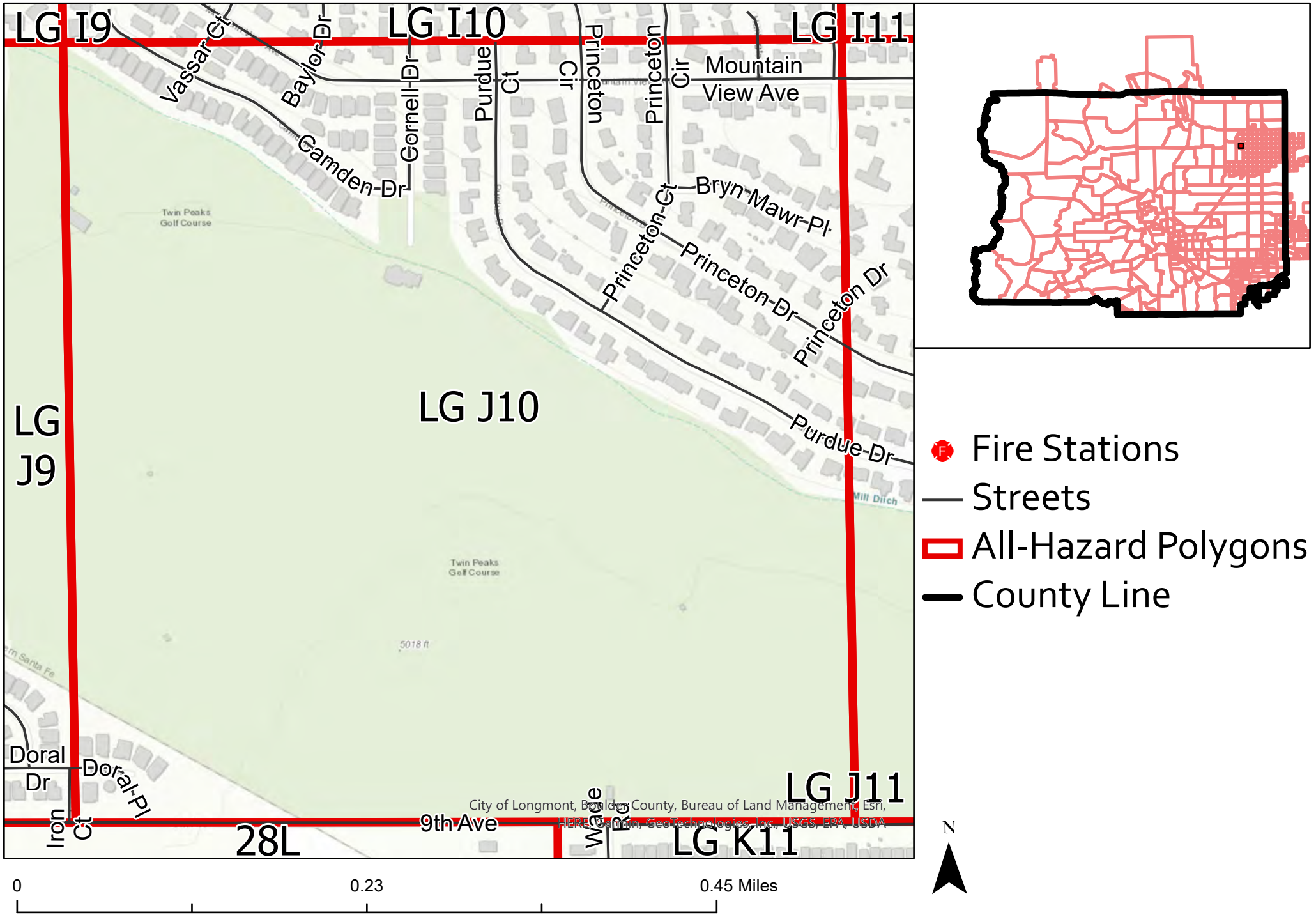

All-Hazard Emergency Notification Areas: August 2022

LG J11

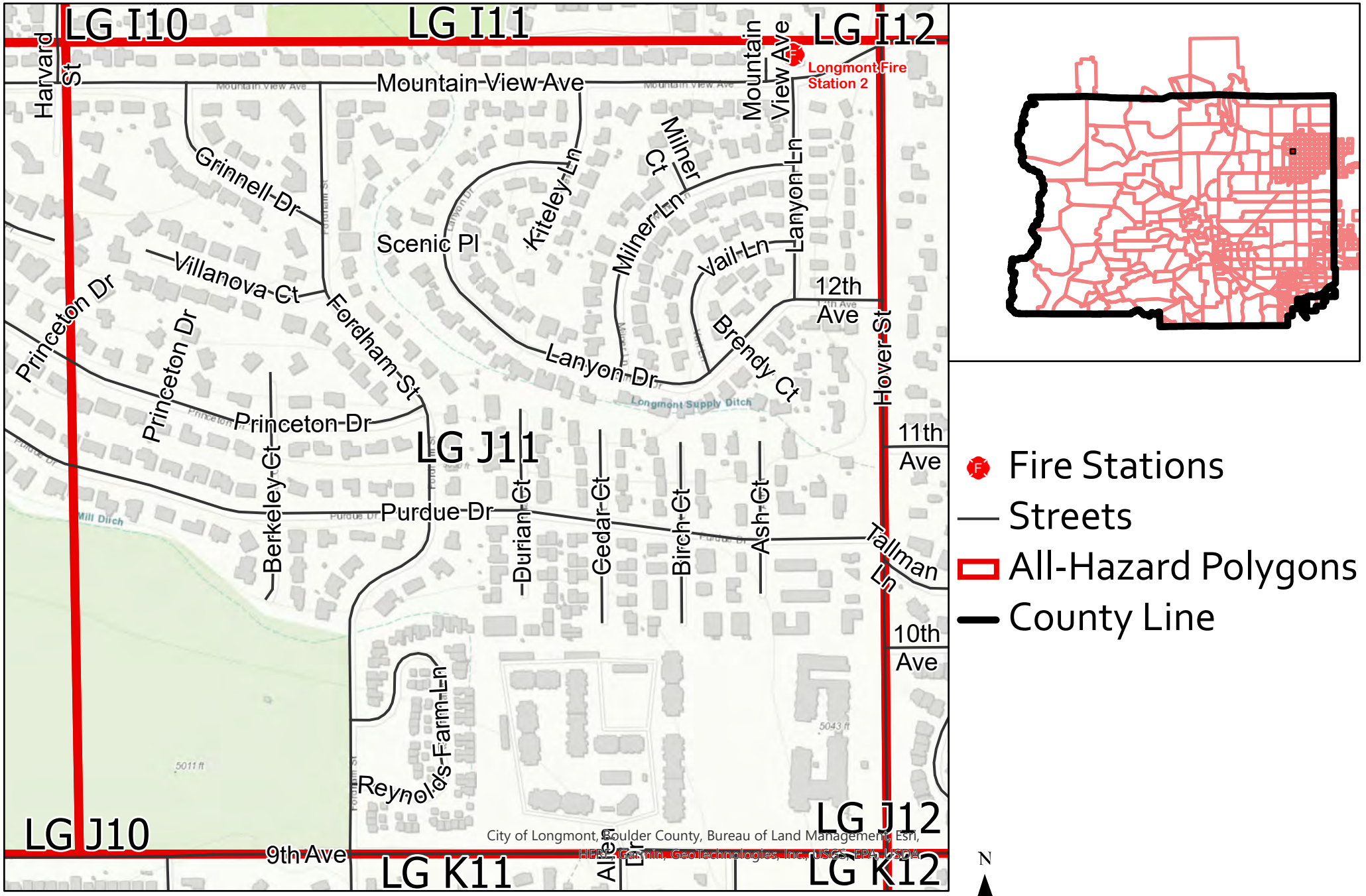

- Fire Stations
- Streets
- All-Hazard Polygons
- County Line

All-Hazard Emergency Notification Areas: August 2022

LG J12

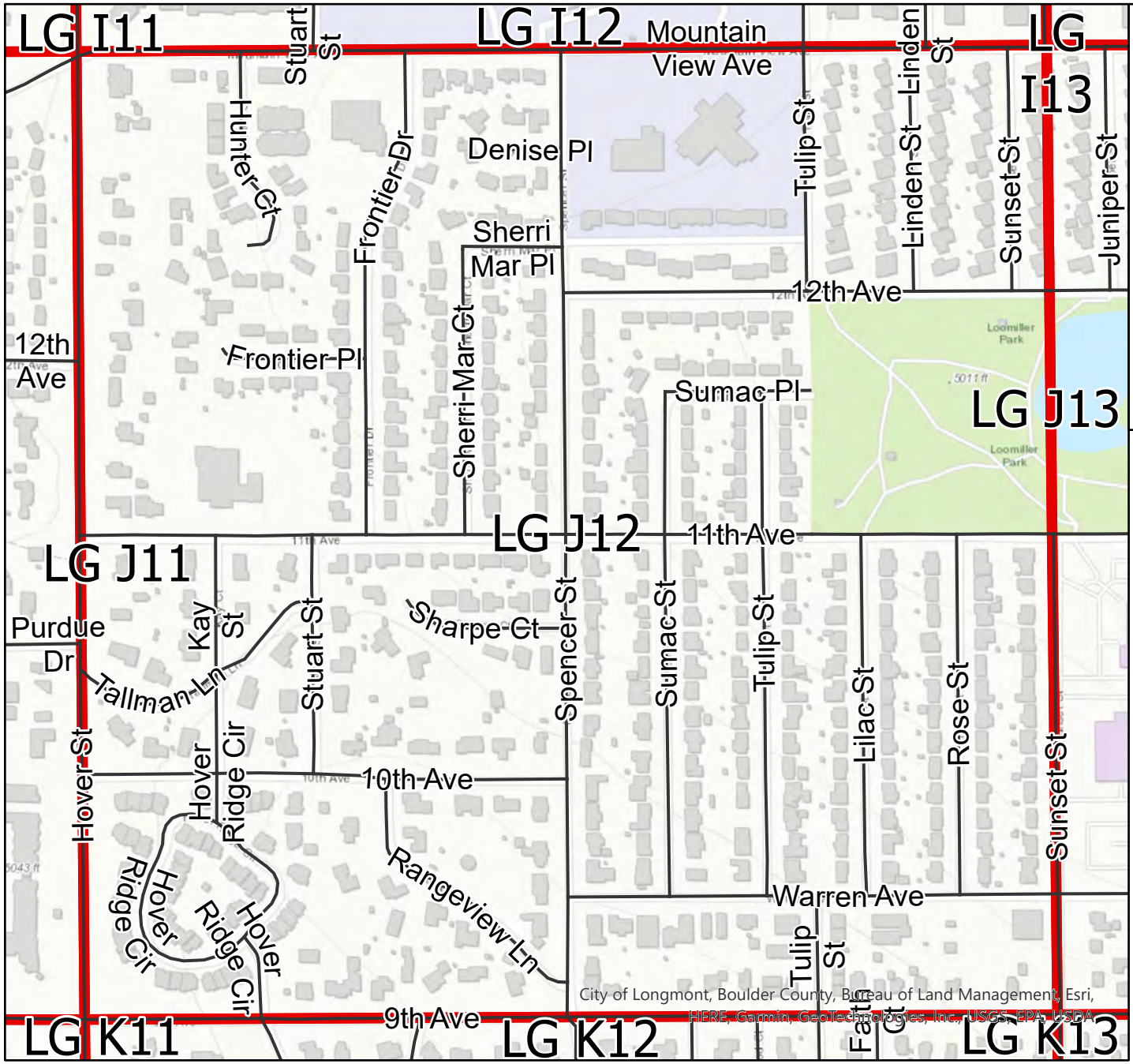

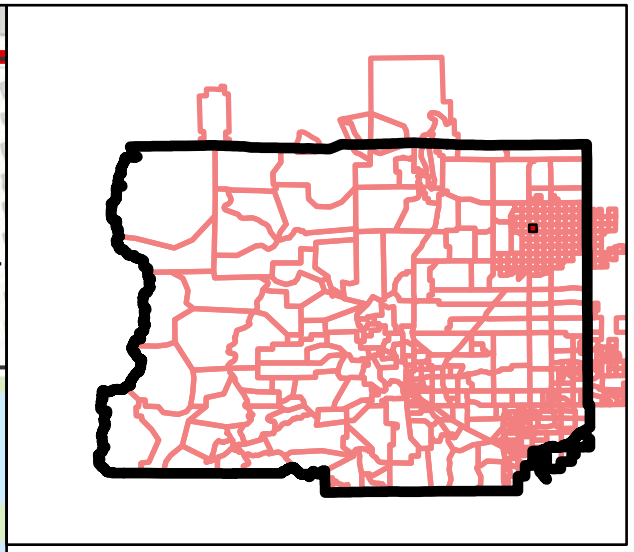

- Fire Stations
- Streets
- All-Hazard Polygons
- County Line

N

0 0.23 0.45 Miles

All-Hazard Emergency Notification Areas: August 2022

LG J13

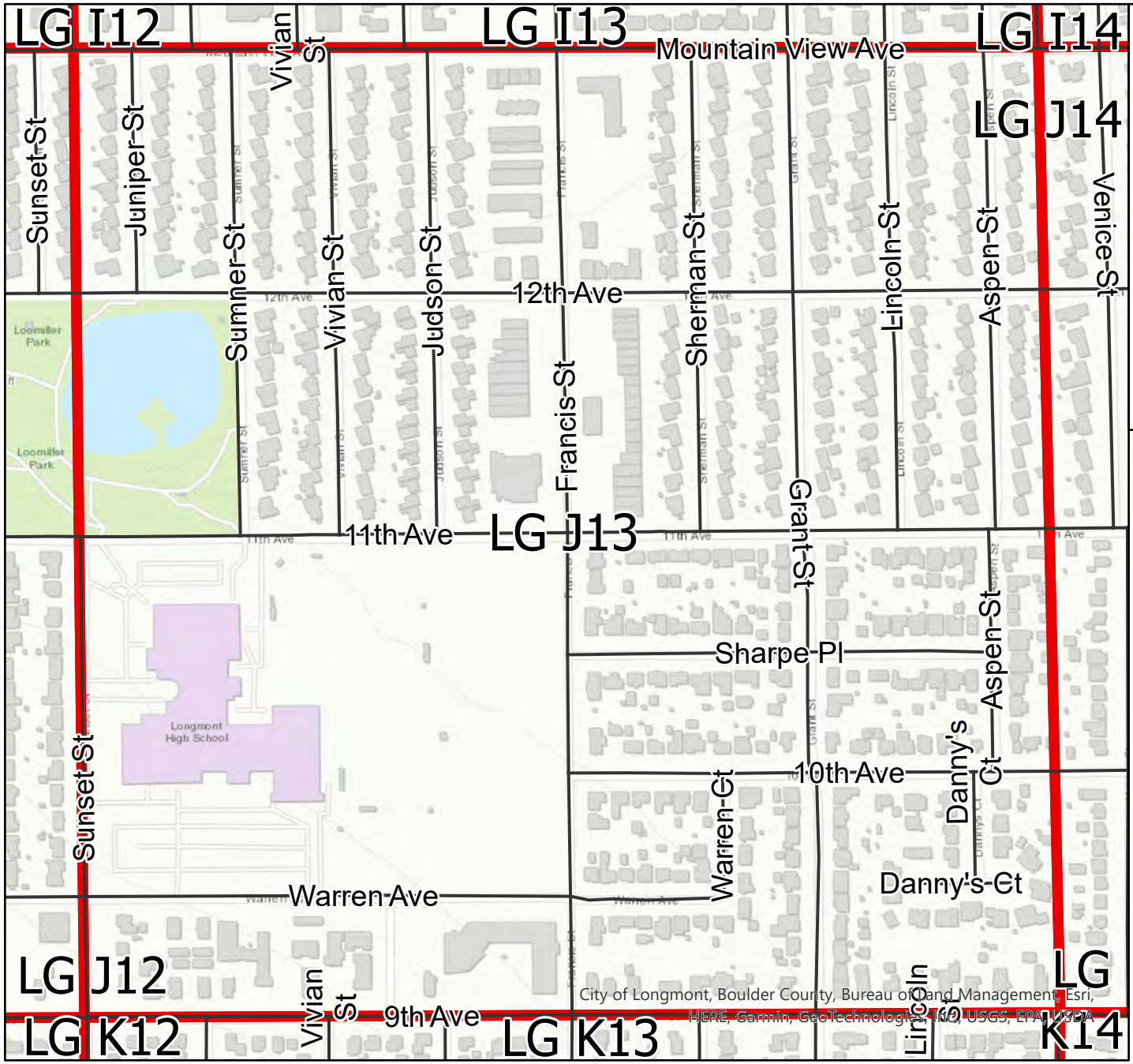

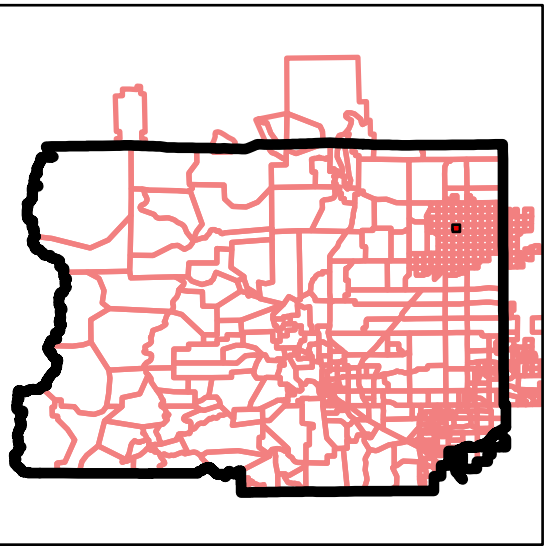

- Fire Stations
- Streets
- All-Hazard Polygons
- County Line

N

0 0.23 0.45 Miles

All-Hazard Emergency Notification Areas: August 2022

LG J14

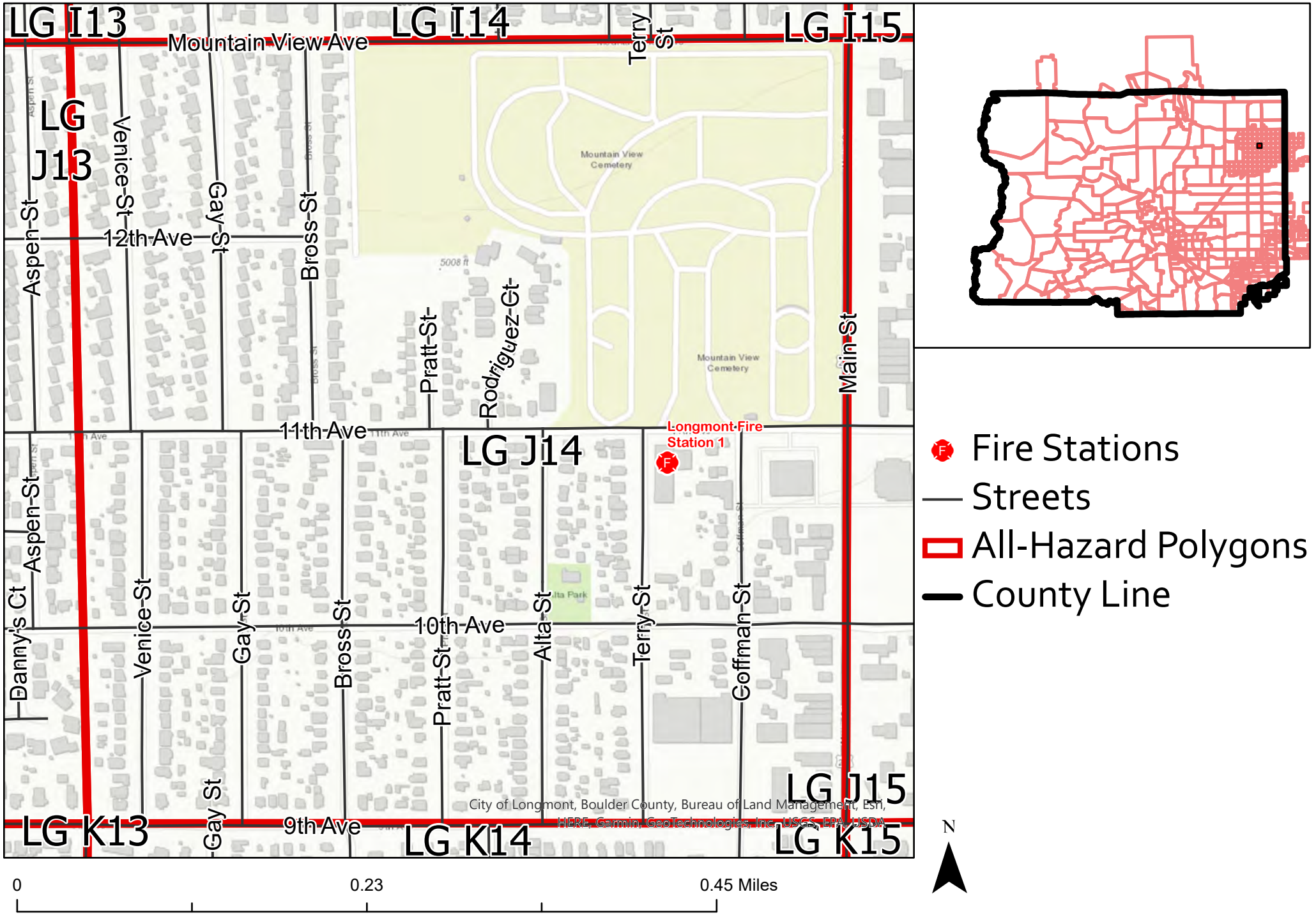

All-Hazard Emergency Notification Areas: August 2022

LG J15

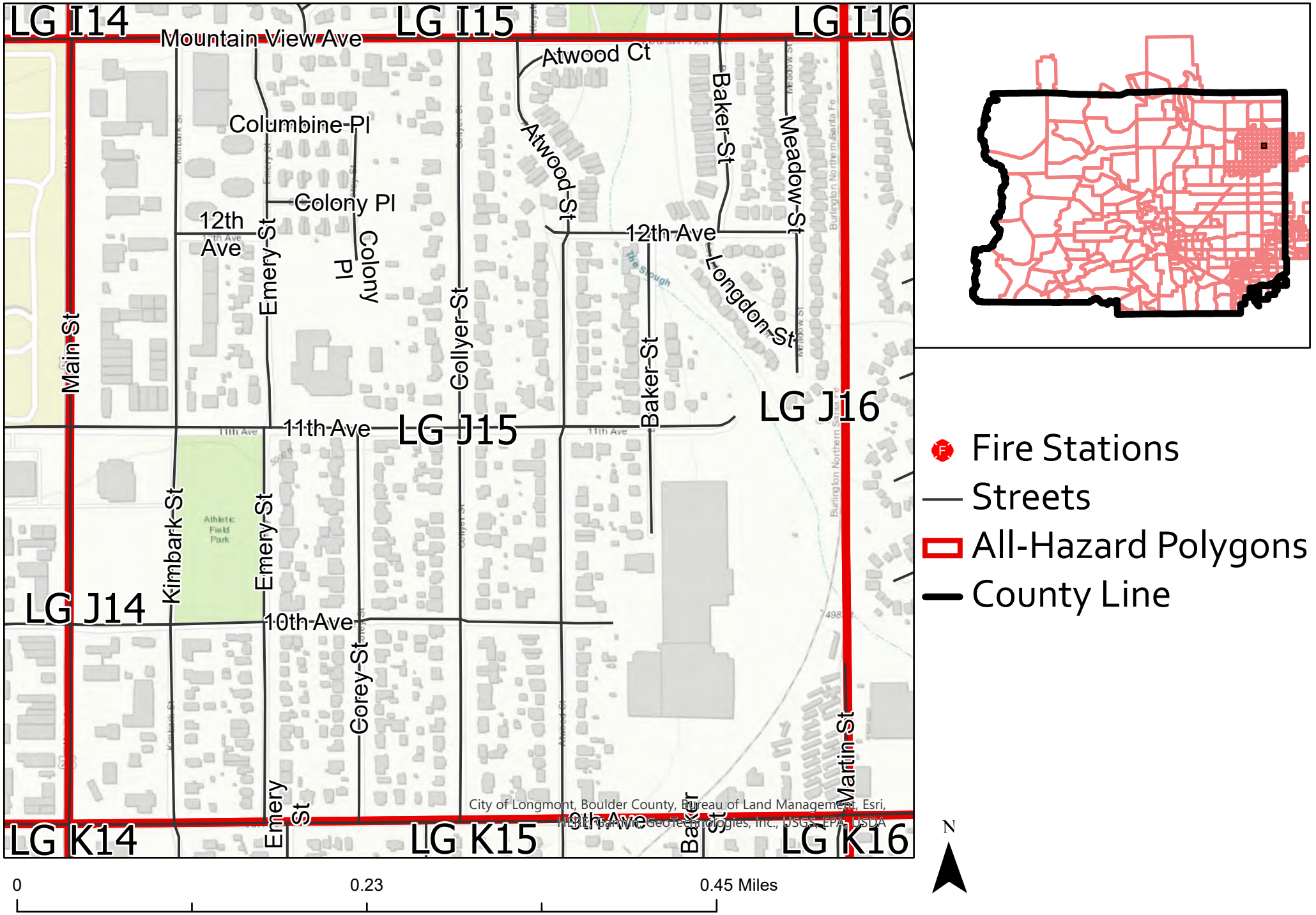

All-Hazard Emergency Notification Areas: August 2022

LG J16

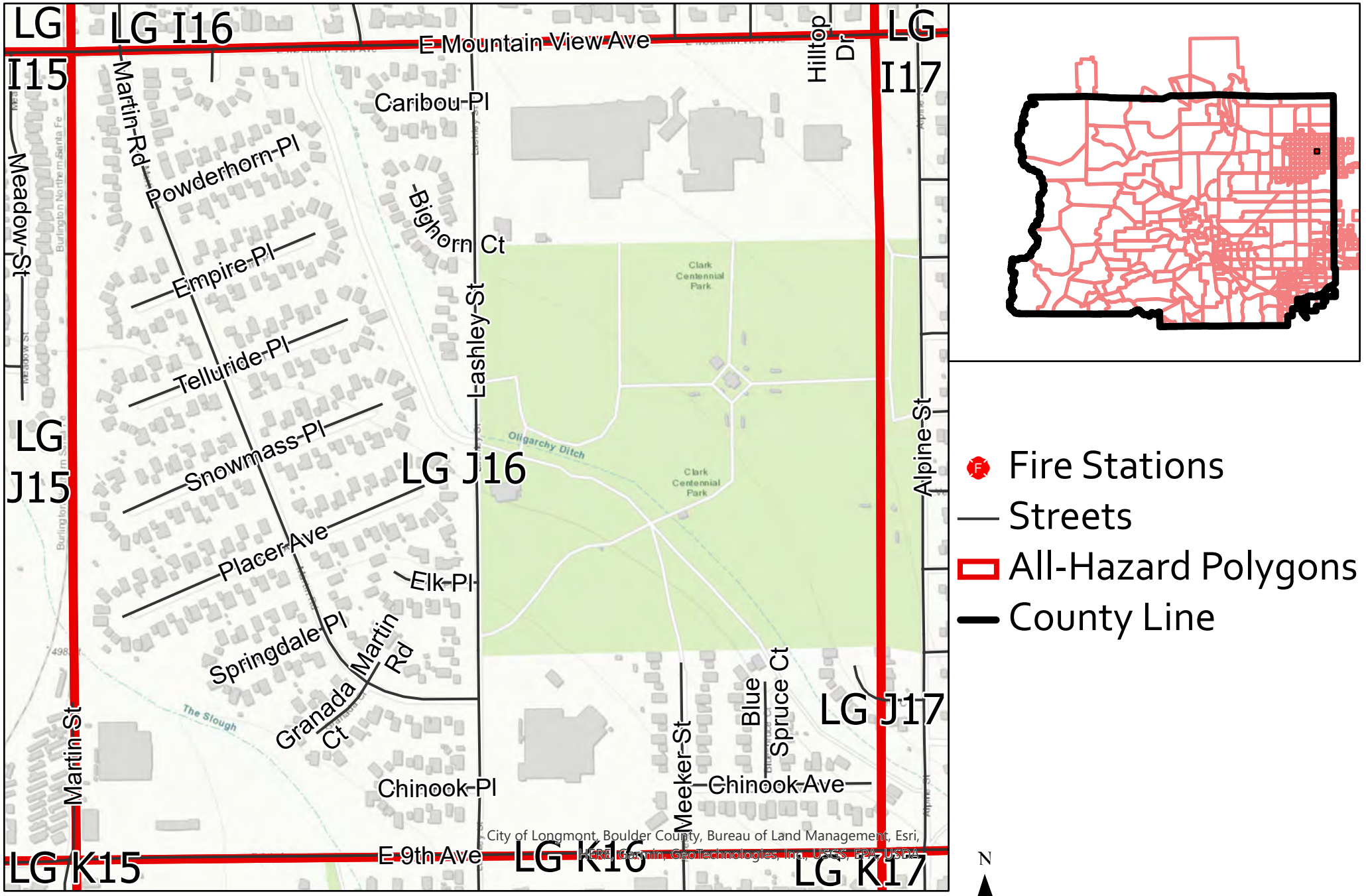

All-Hazard Emergency Notification Areas: August 2022

LG J17

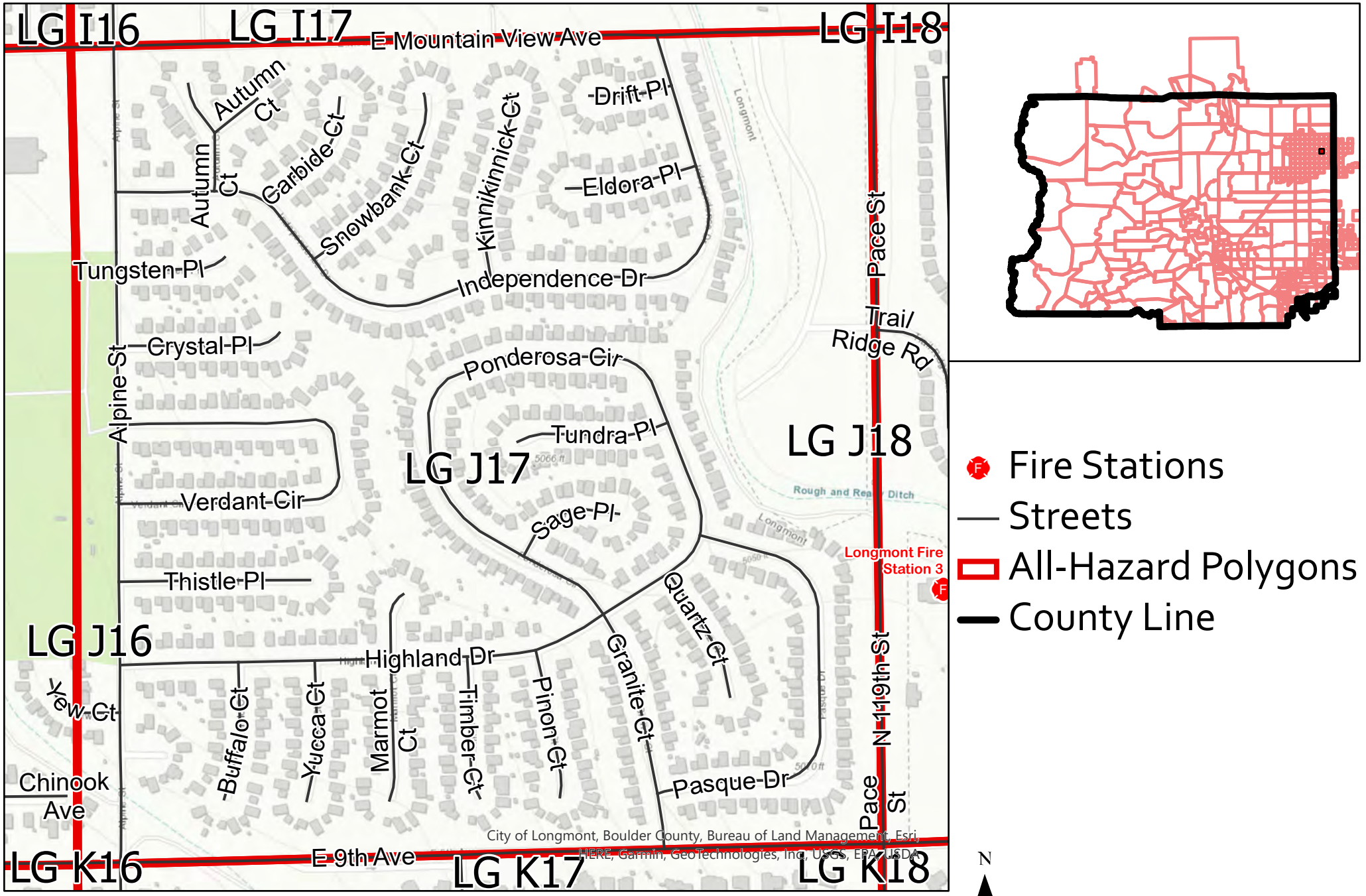

- Fire Stations
- Streets
- All-Hazard Polygons
- County Line

N

0 0.23 0.45 Miles

All-Hazard Emergency Notification Areas: August 2022

LG J18

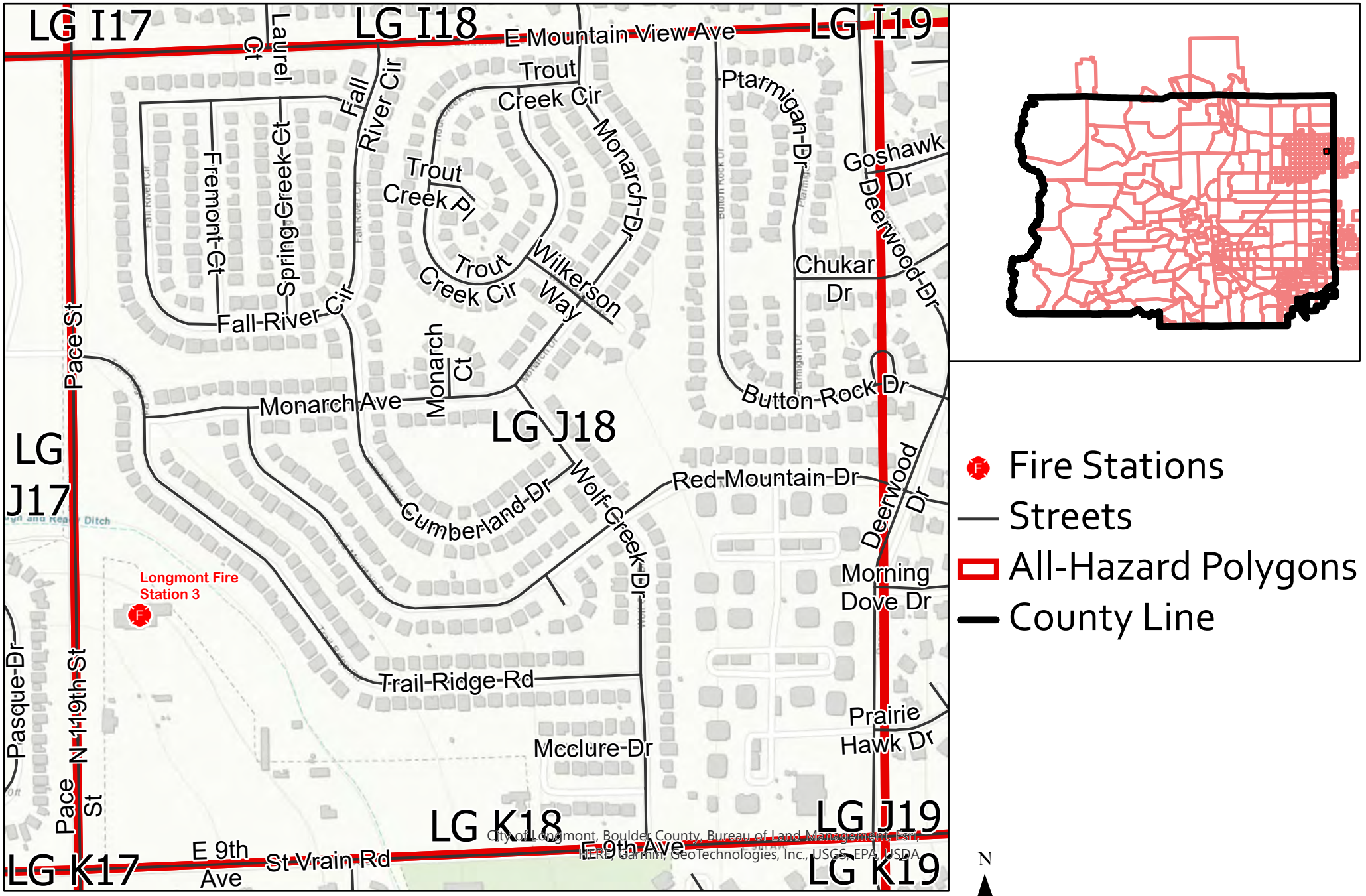

All-Hazard Emergency Notification Areas:
August 2022

LG J19

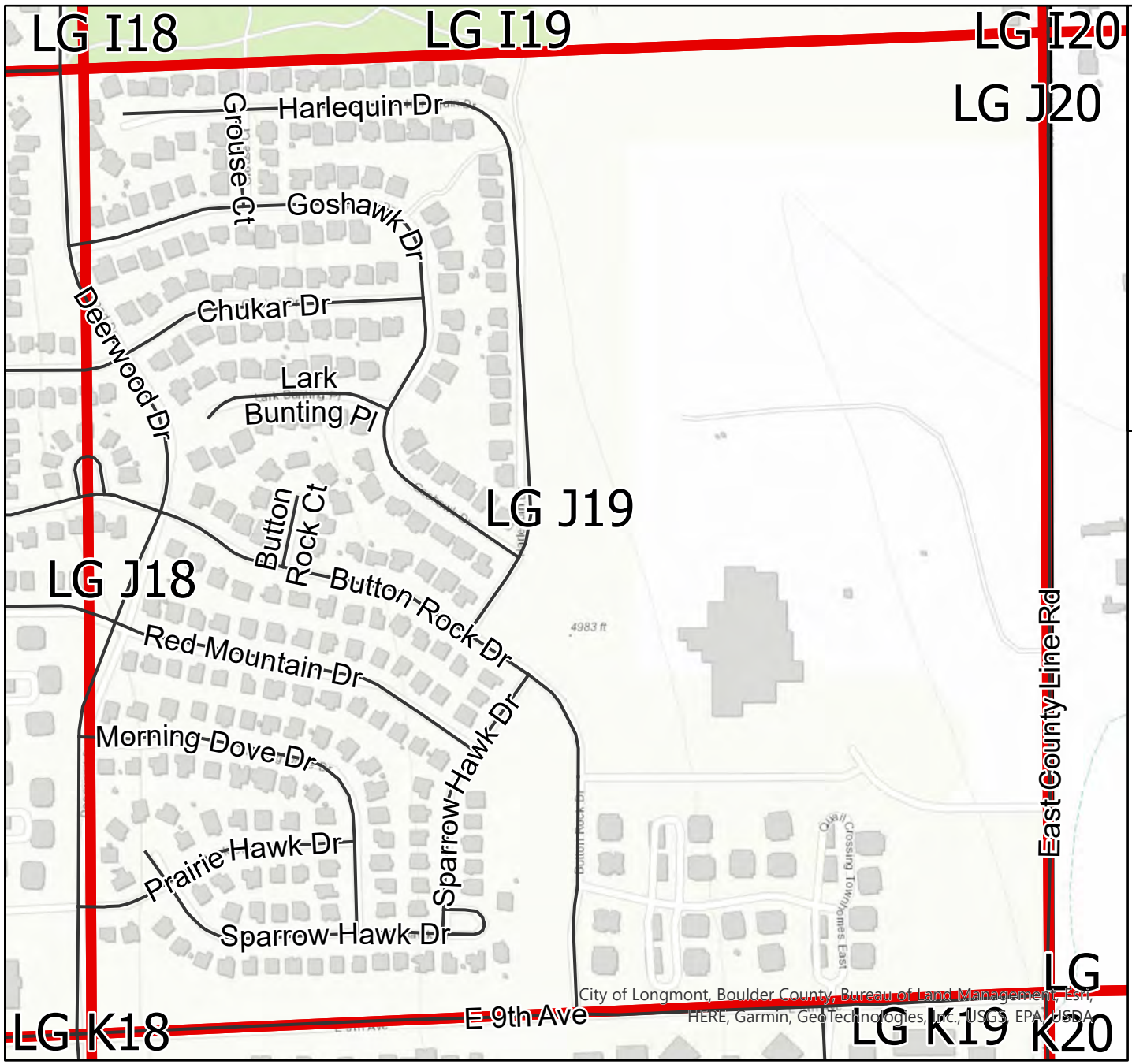

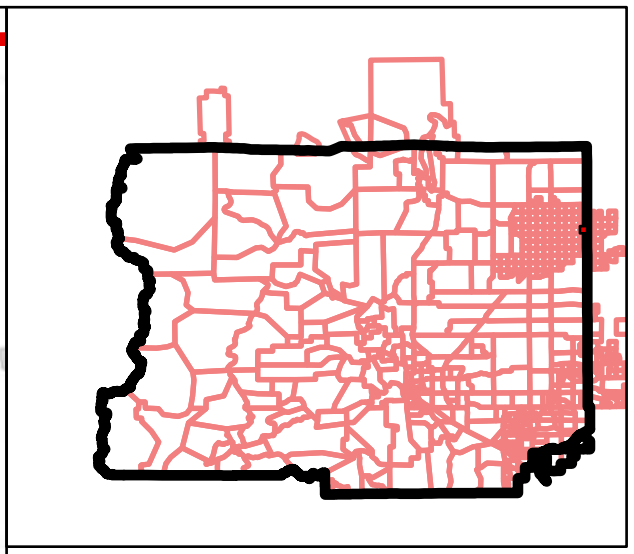

- Fire Stations
- Streets
- All-Hazard Polygons
- County Line

All-Hazard Emergency Notification Areas:
August 2022

LG J20

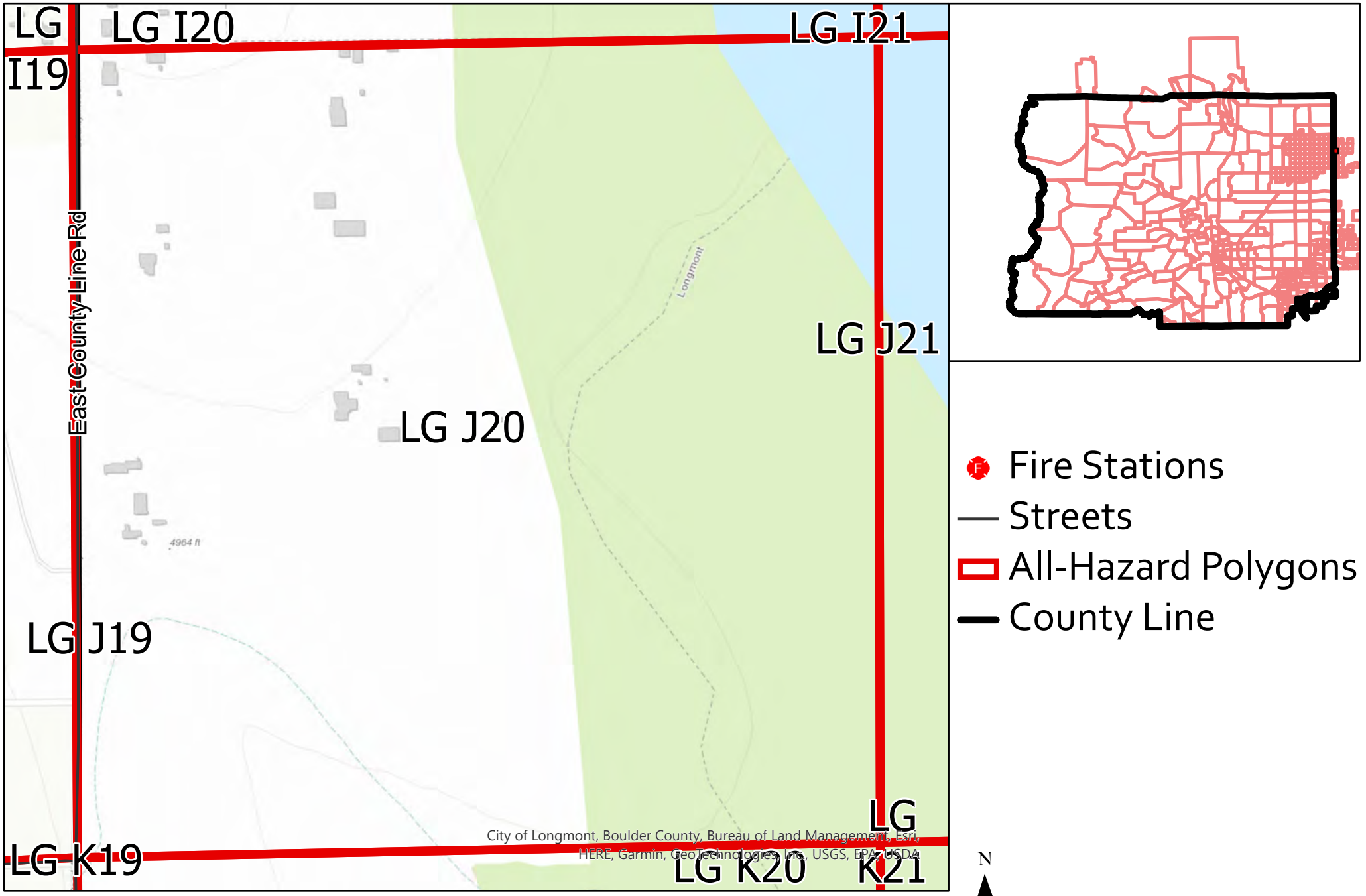

All-Hazard Emergency Notification Areas:
August 2022

LG J21

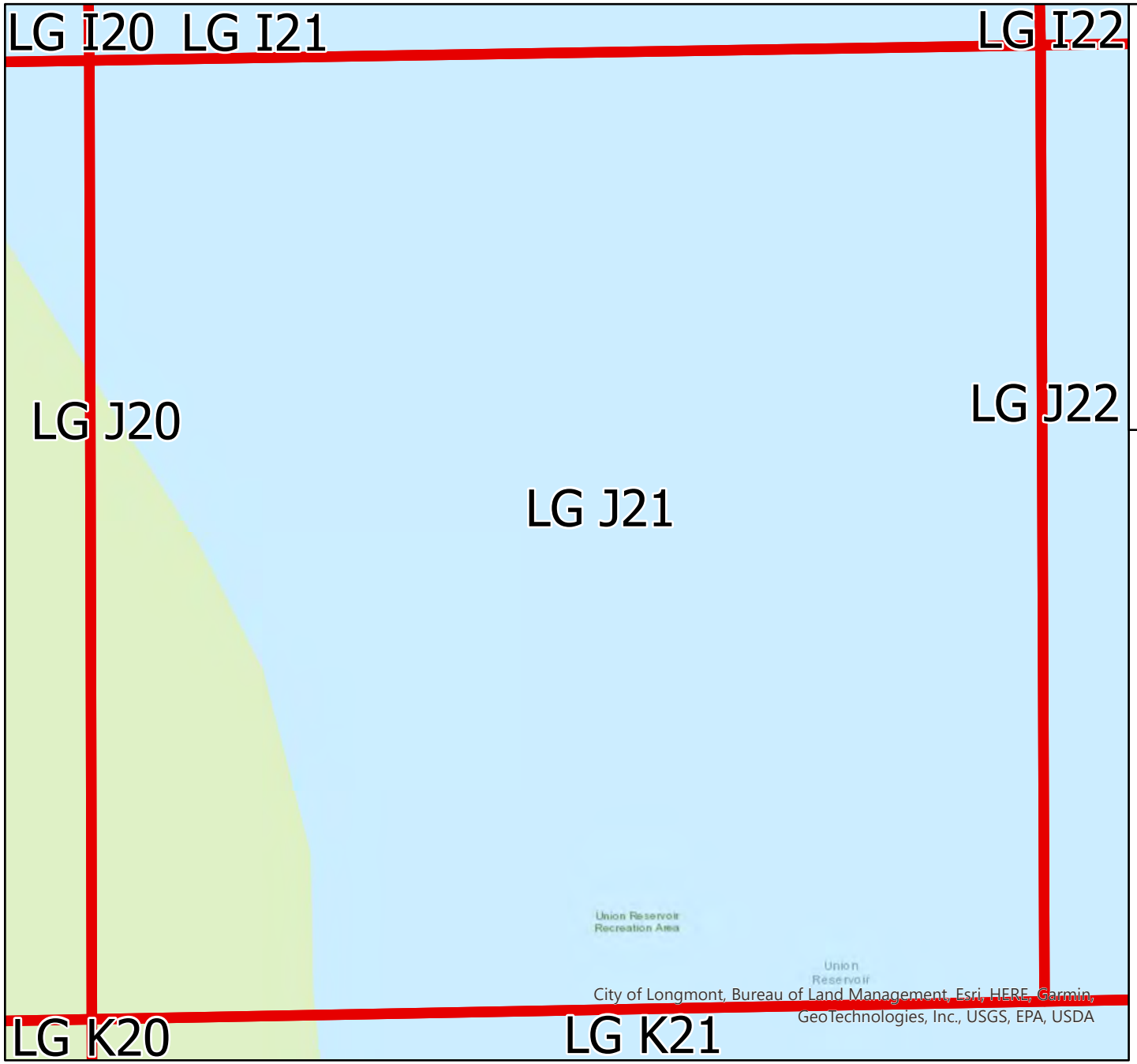

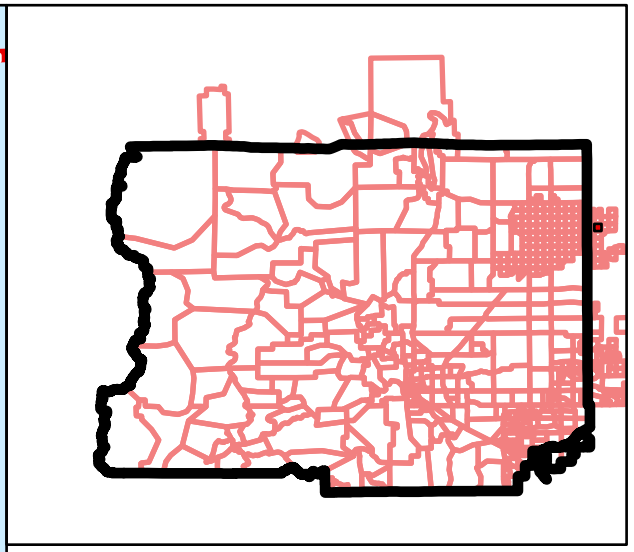

- Fire Stations
- Streets
- All-Hazard Polygons
- County Line

N

0 0.23 0.45 Miles

All-Hazard Emergency Notification Areas:
August 2022

LG J22

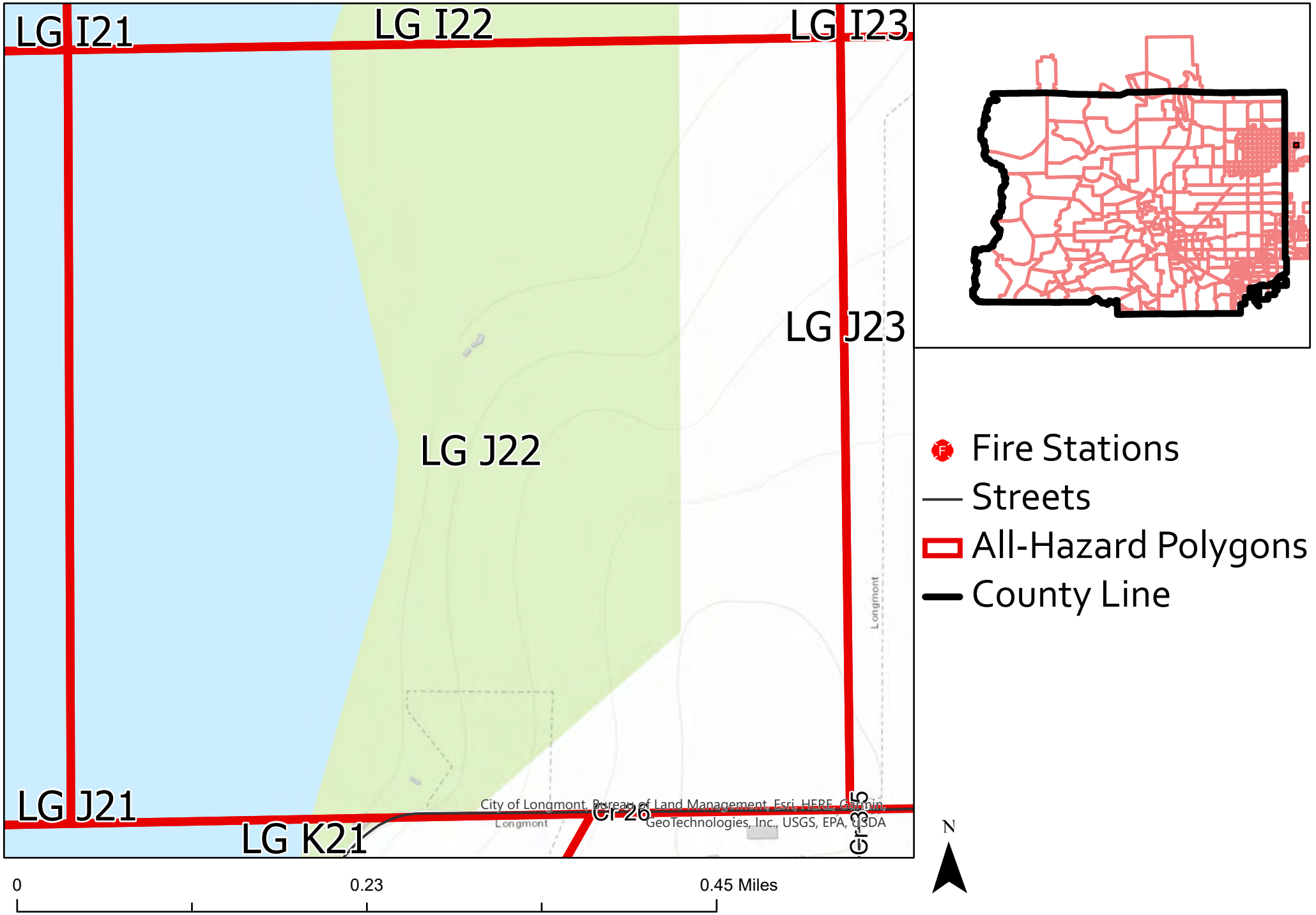

All-Hazard Emergency Notification Areas:
August 2022

LG J23

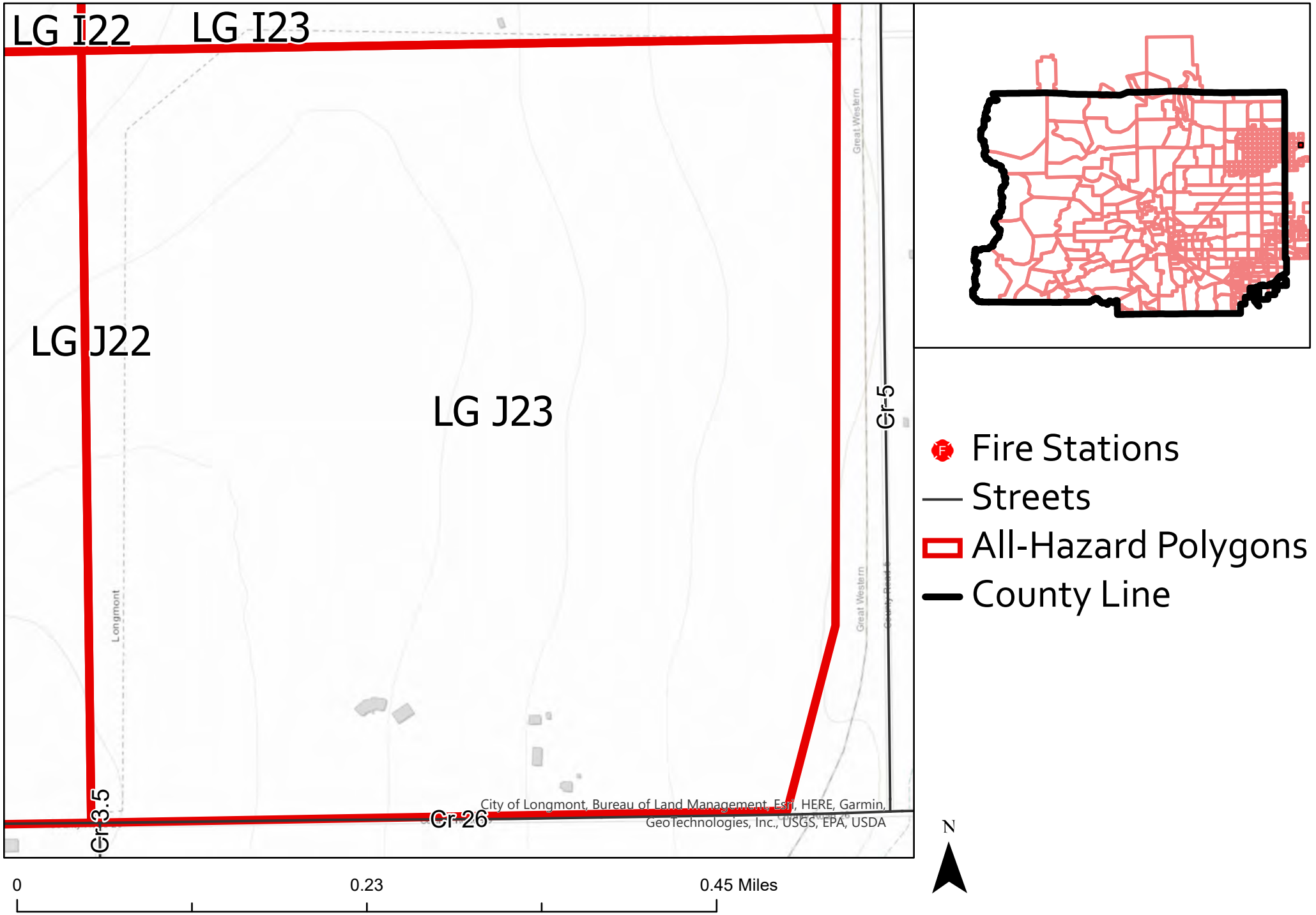

All-Hazard Emergency Notification Areas: August 2022

LG K11

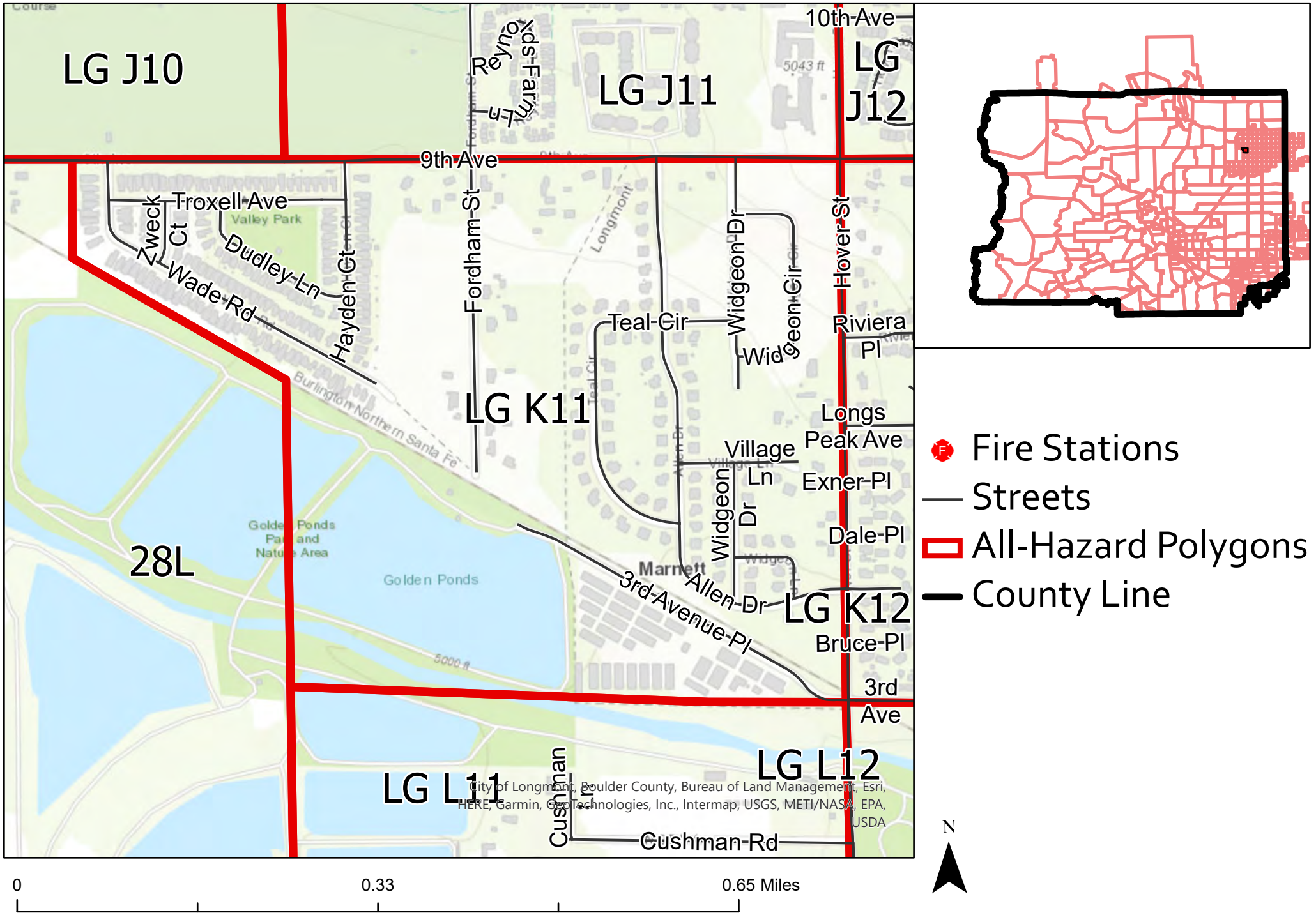

All-Hazard Emergency Notification Areas: August 2022

LG K12

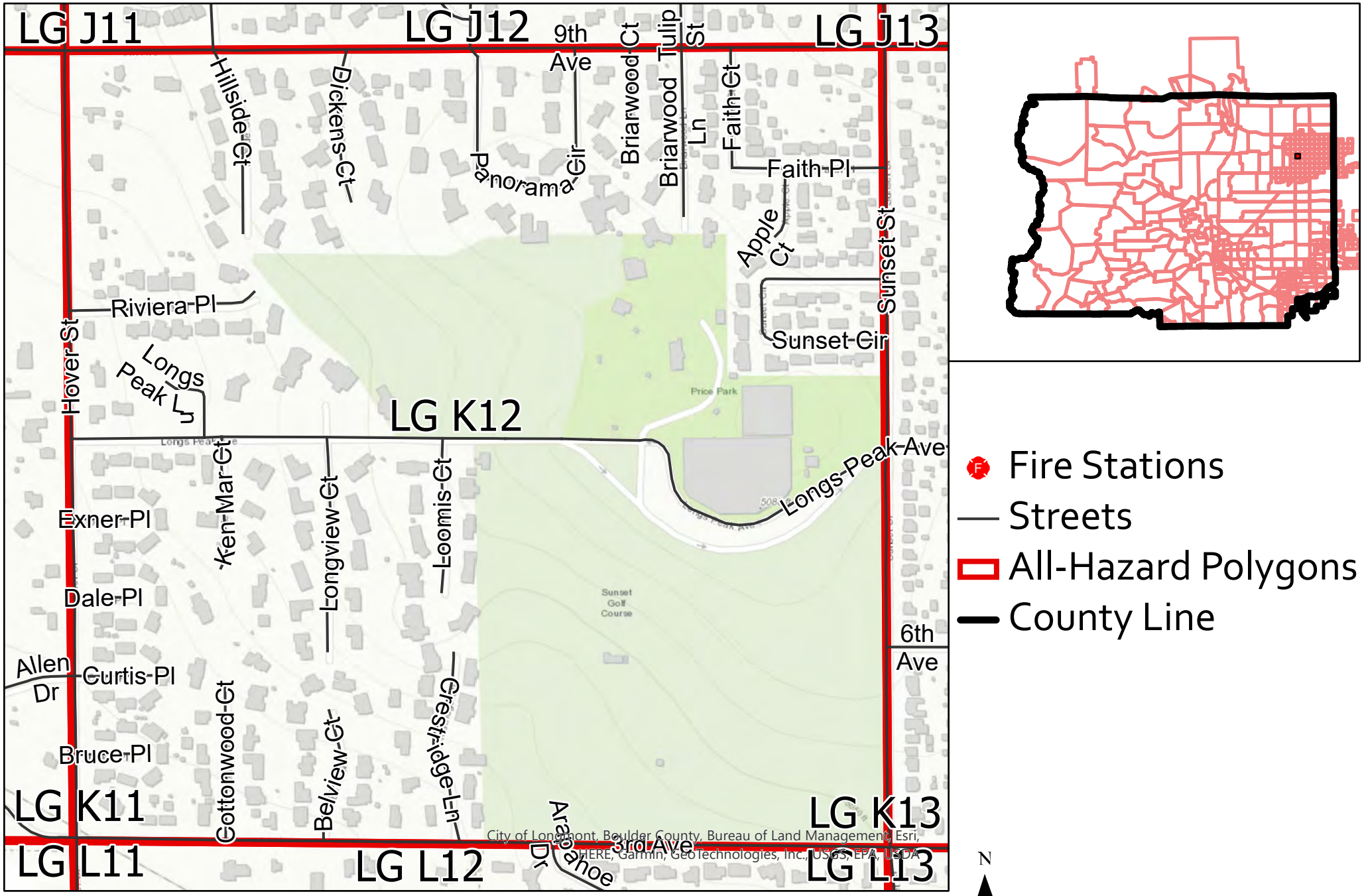

All-Hazard Emergency Notification Areas: August 2022

LG K13

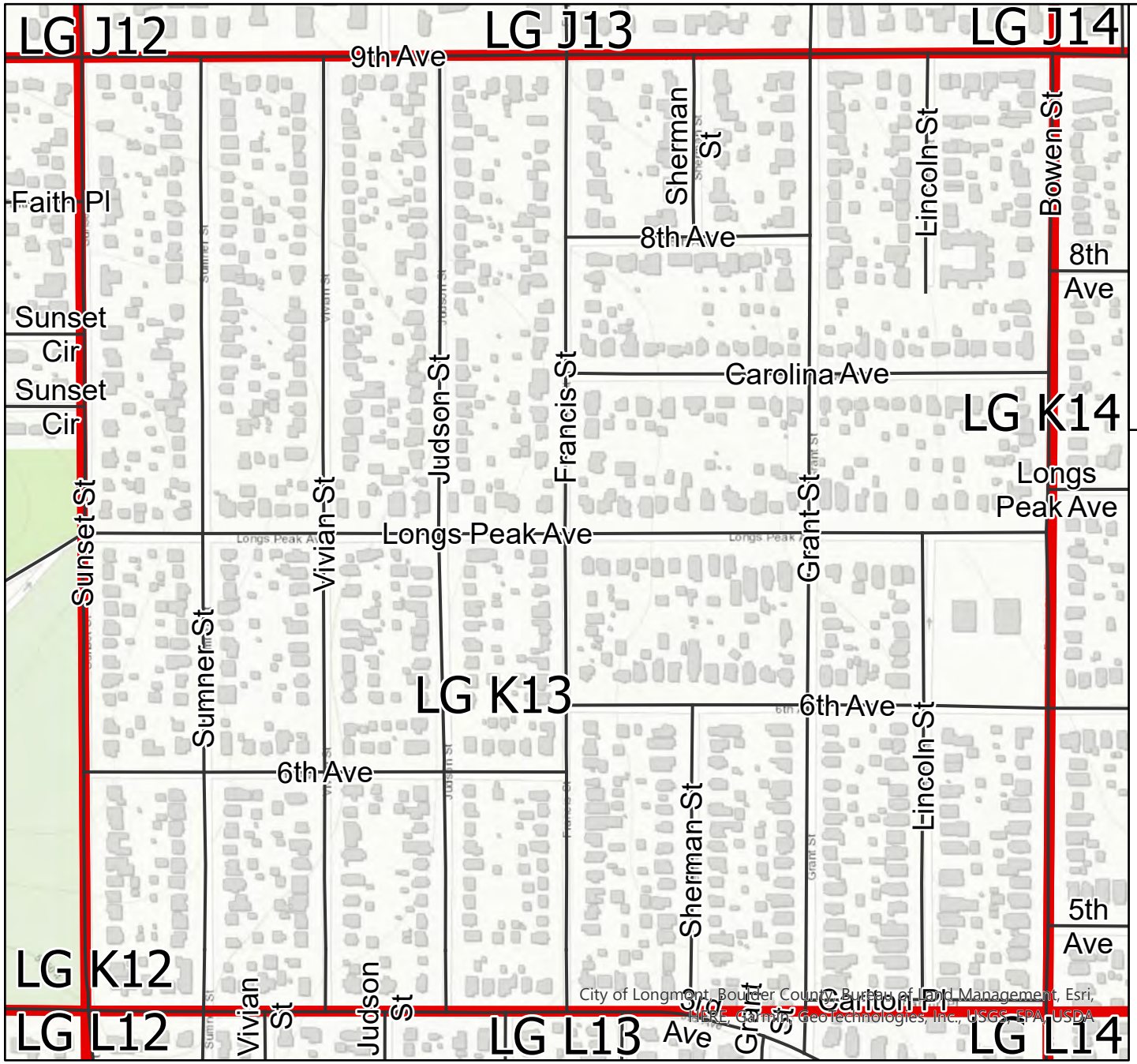

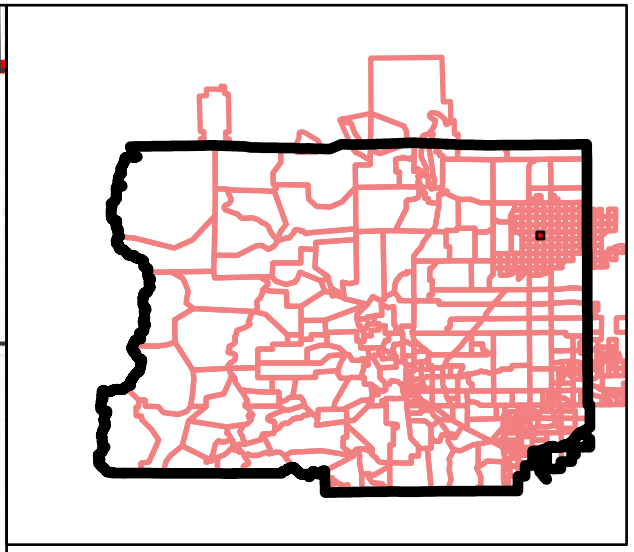

- Fire Stations
- Streets
- All-Hazard Polygons
- County Line

All-Hazard Emergency Notification Areas: August 2022

LG K14

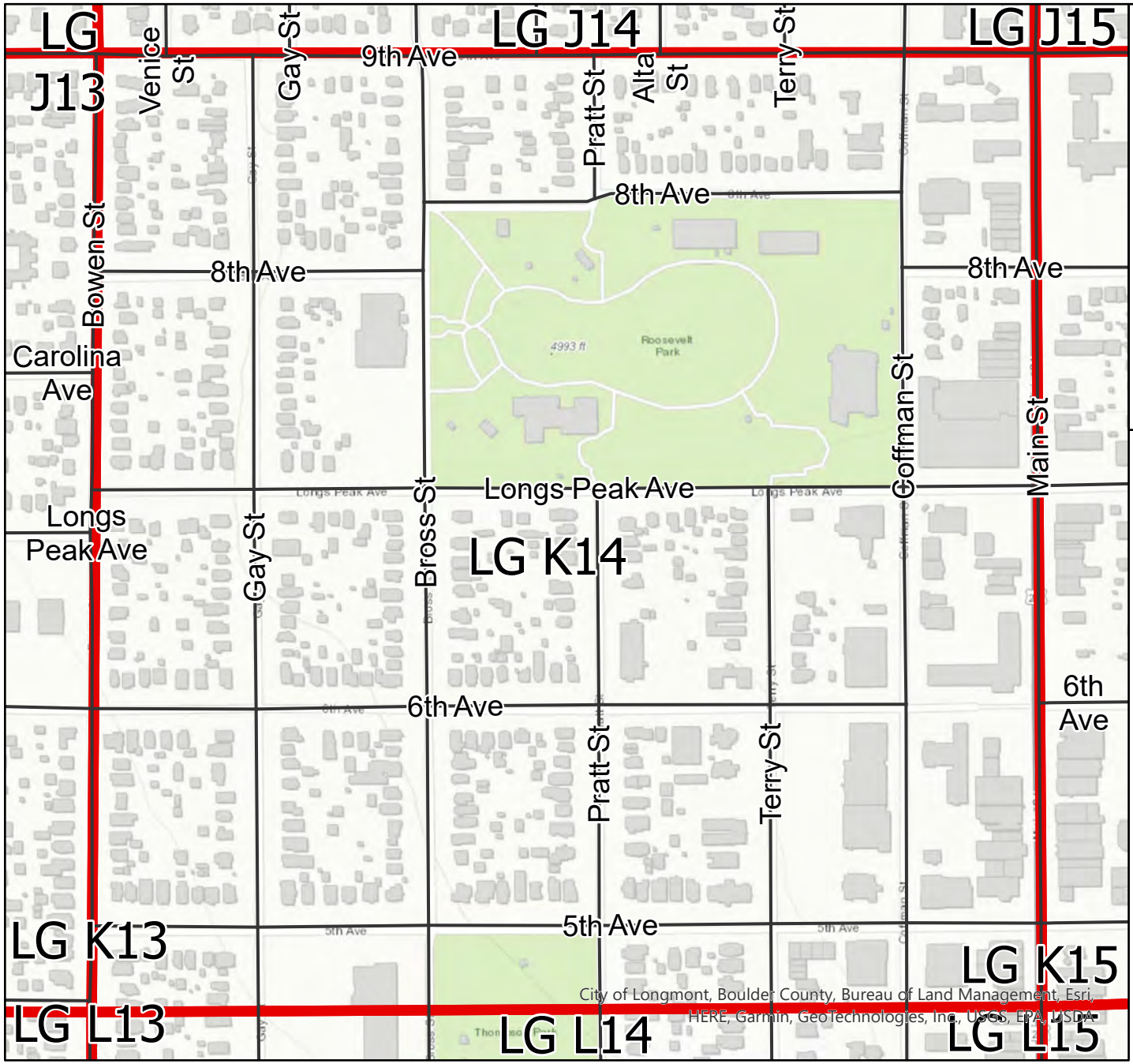

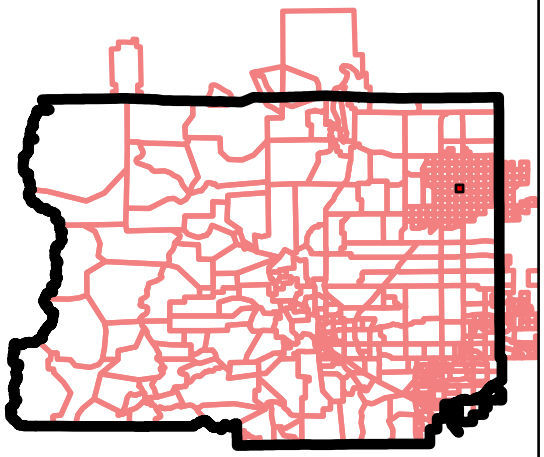

- Fire Stations
- Streets
- All-Hazard Polygons
- County Line

All-Hazard Emergency Notification Areas: August 2022

LG K15

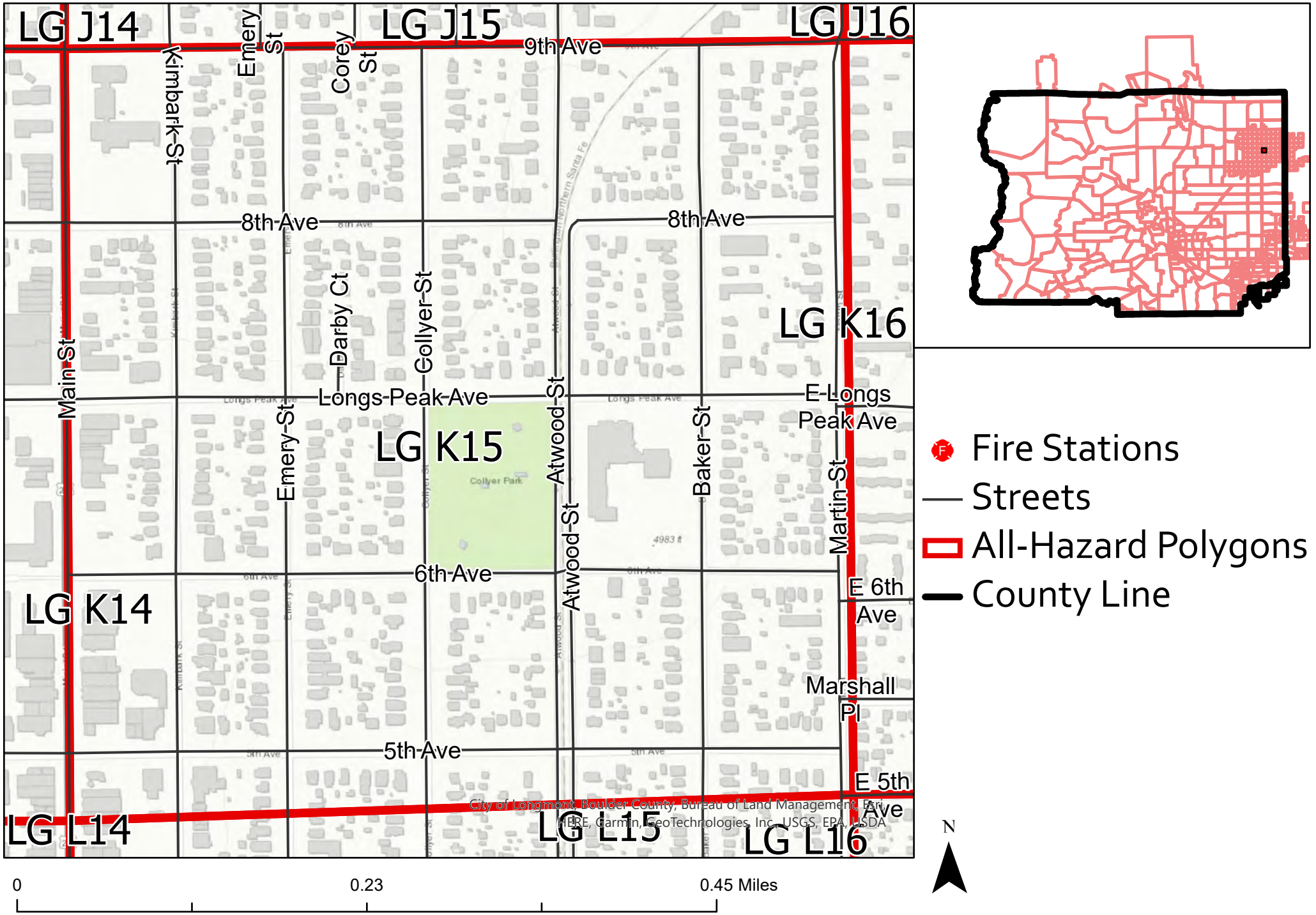

All-Hazard Emergency Notification Areas: August 2022

LG K16

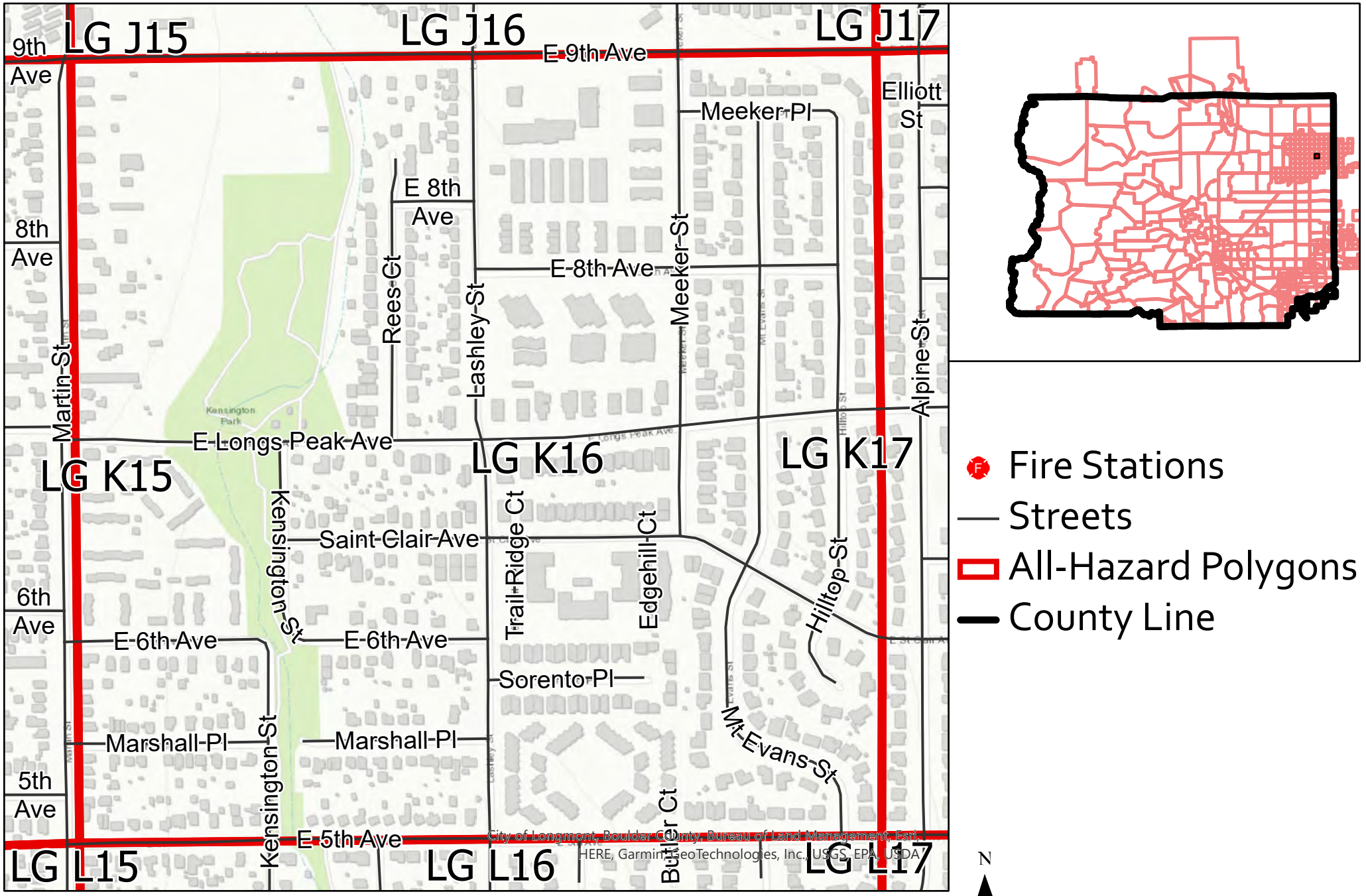

All-Hazard Emergency Notification Areas: August 2022

LG K17

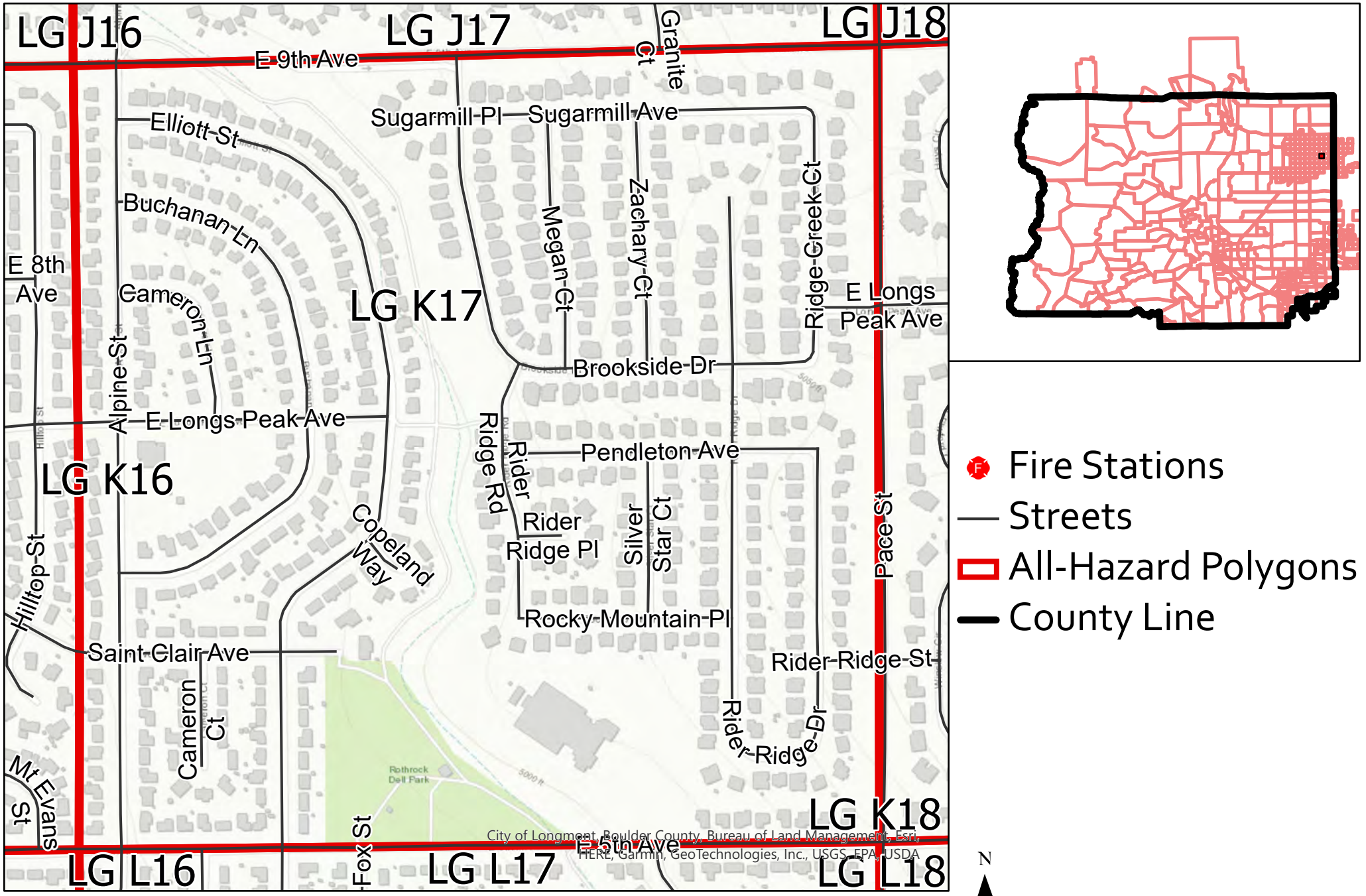

- Fire Stations
- Streets
- All-Hazard Polygons
- County Line

N

0 0.23 0.45 Miles

All-Hazard Emergency Notification Areas: August 2022

LG K18

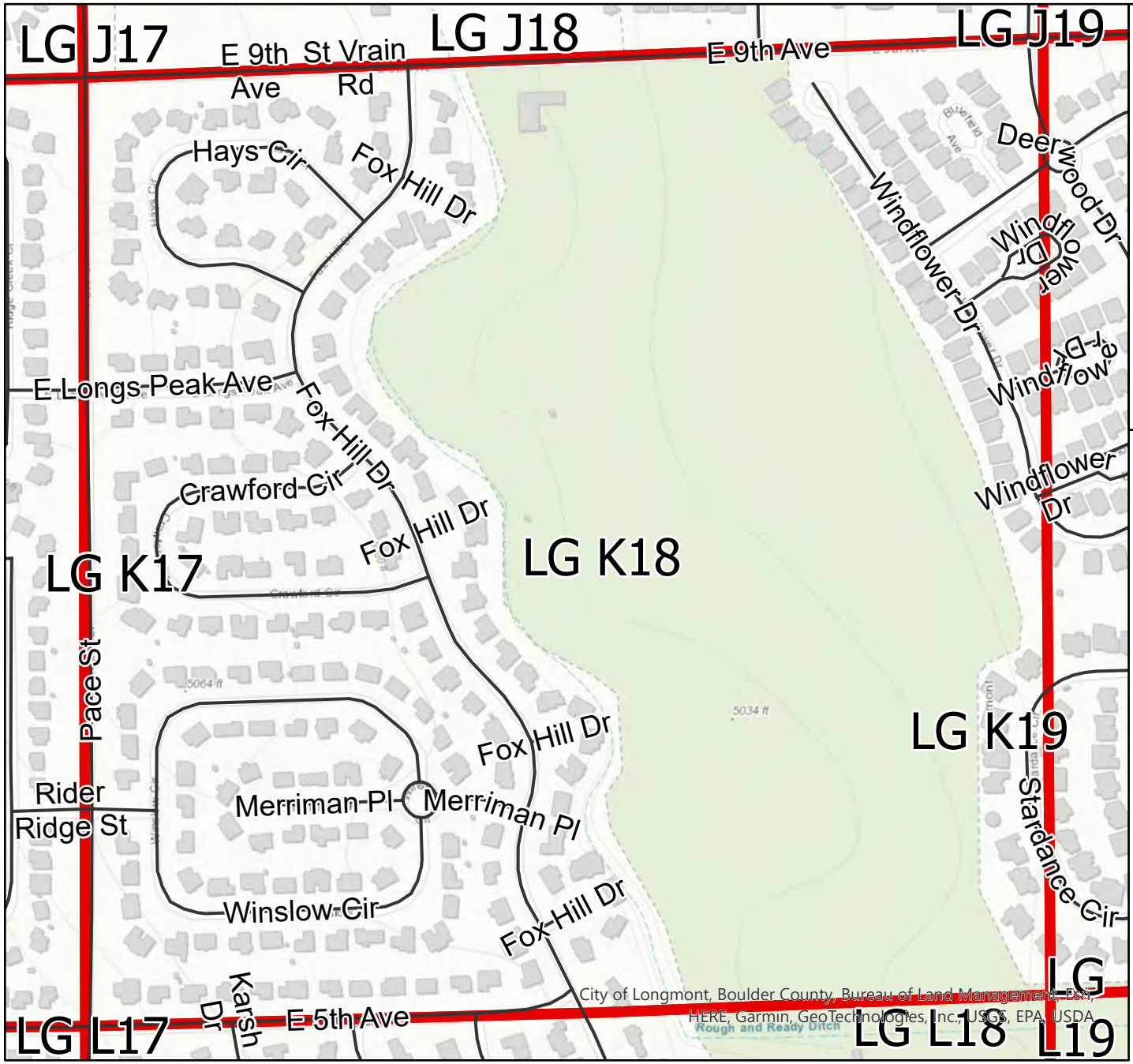

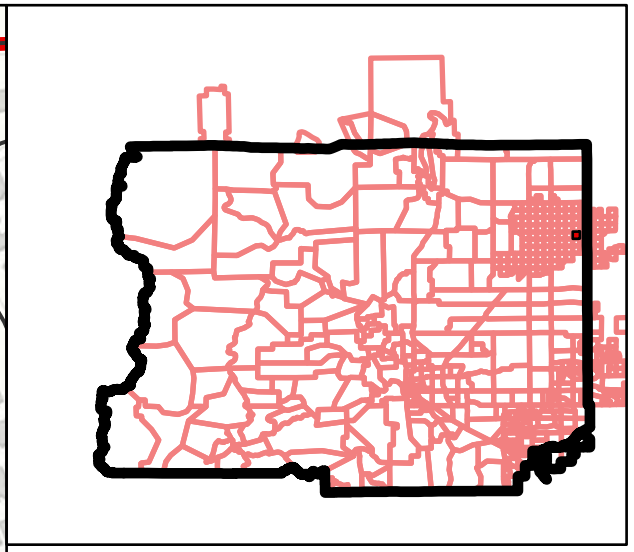

- Fire Stations
- Streets
- All-Hazard Polygons
- County Line

N

0 0.23 0.45 Miles

All-Hazard Emergency Notification Areas: August 2022

LG K19

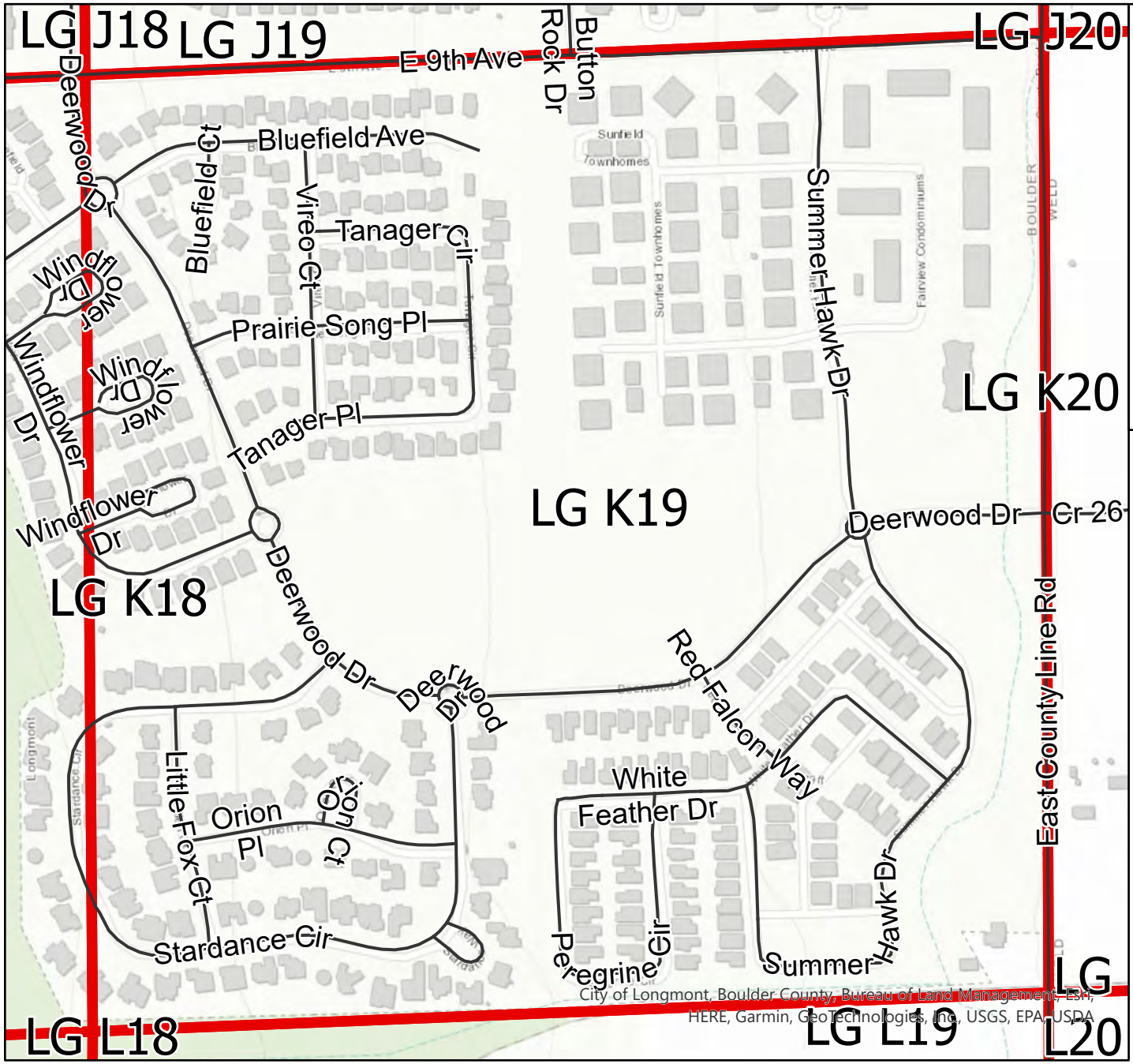

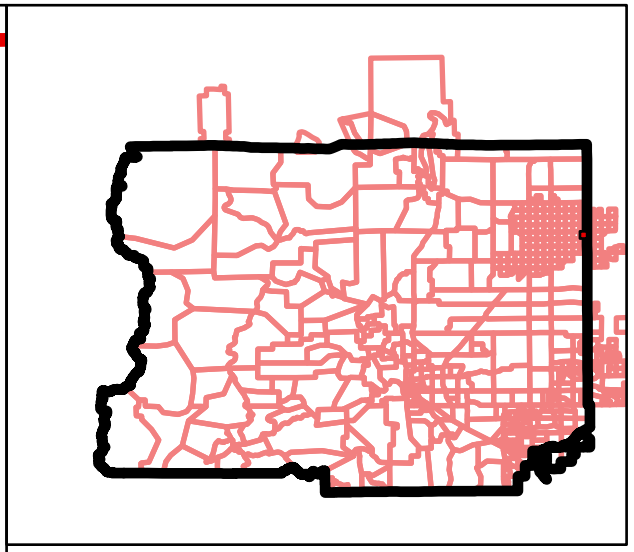

- Fire Stations
- Streets
- All-Hazard Polygons
- County Line

N

0 0.23 0.45 Miles

All-Hazard Emergency Notification Areas:
August 2022

LG K20

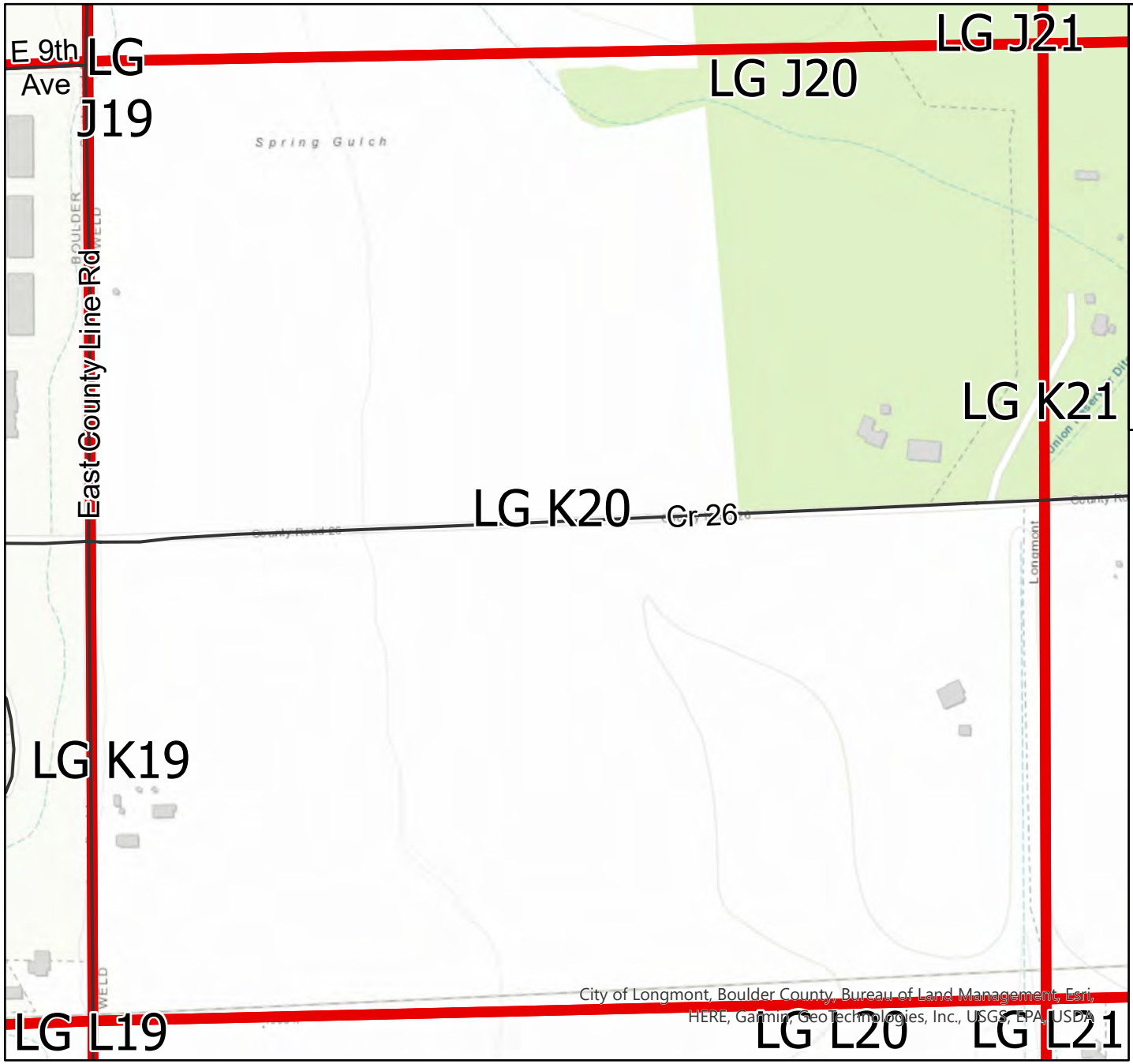

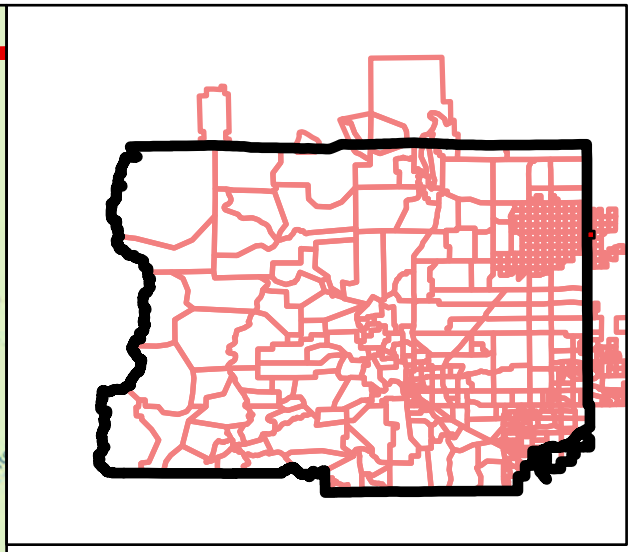

- Fire Stations
- Streets
- All-Hazard Polygons
- County Line

All-Hazard Emergency Notification Areas: August 2022

LG K21

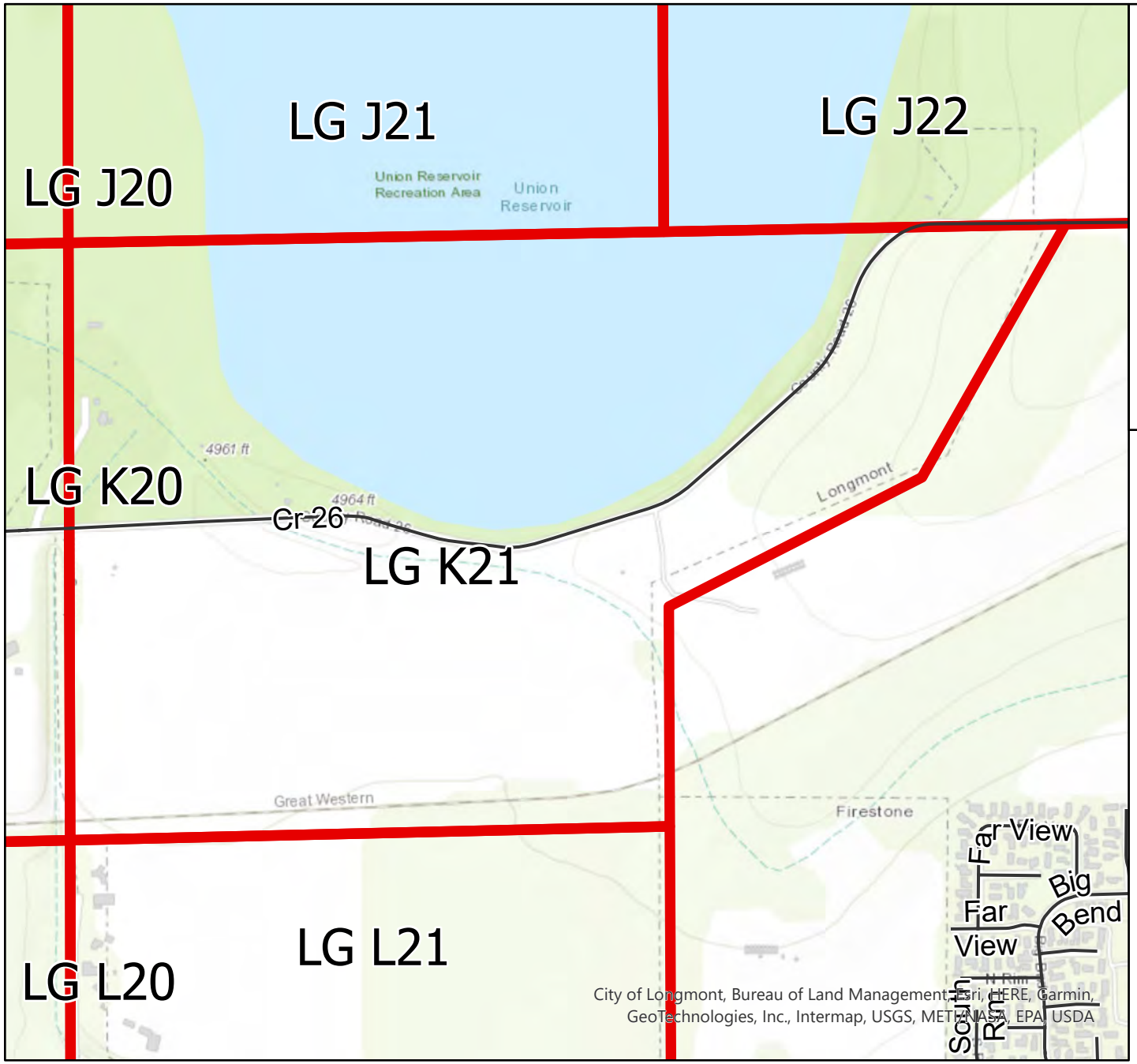

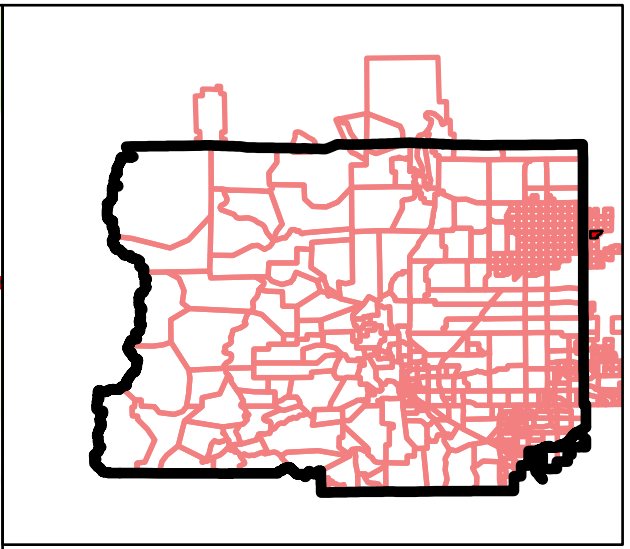

Fire Stations

Streets

All-Hazard Polygons

County Line

N

0 0.38 0.75 Miles

All-Hazard Emergency Notification Areas: August 2022

LG L11

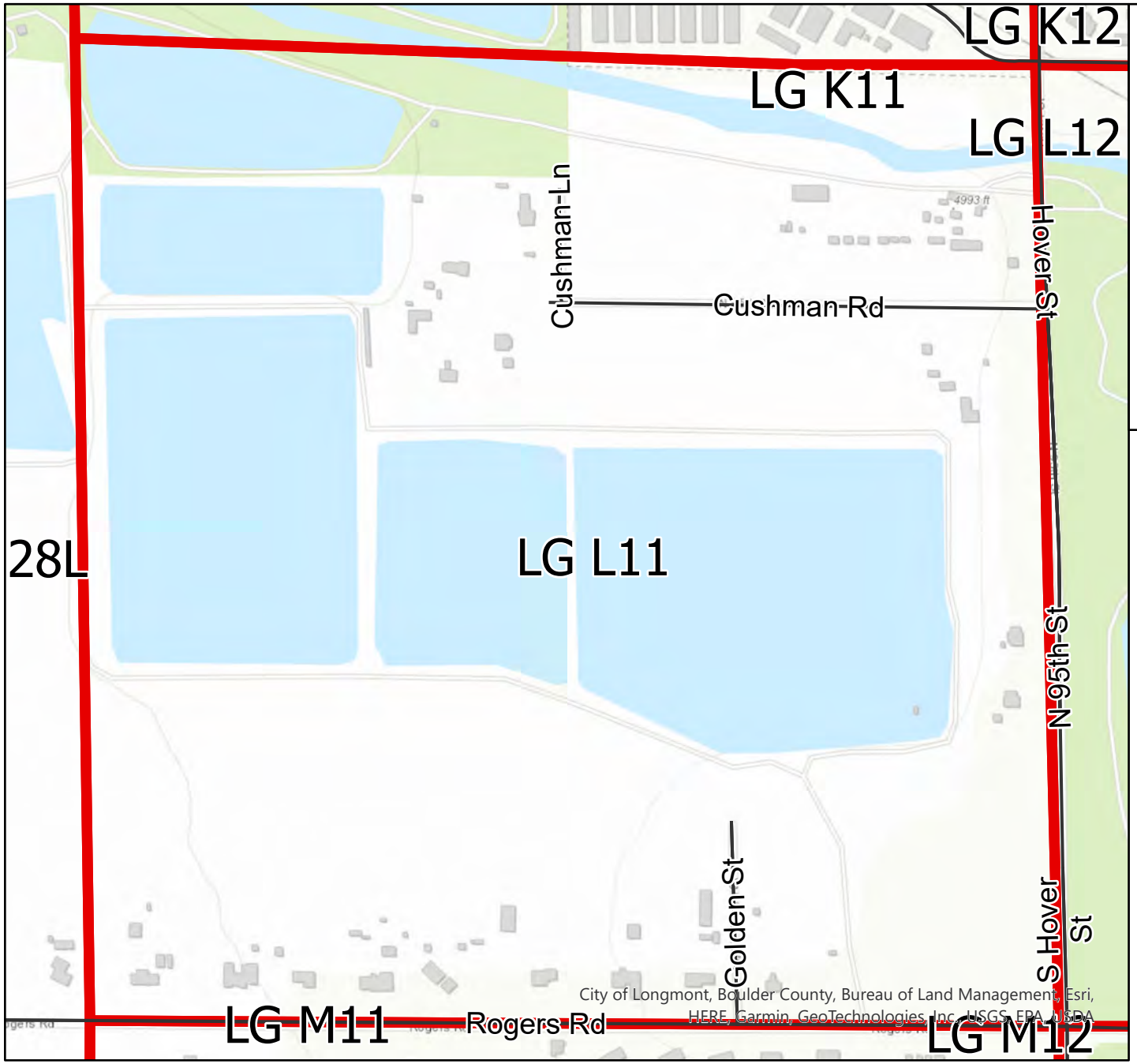

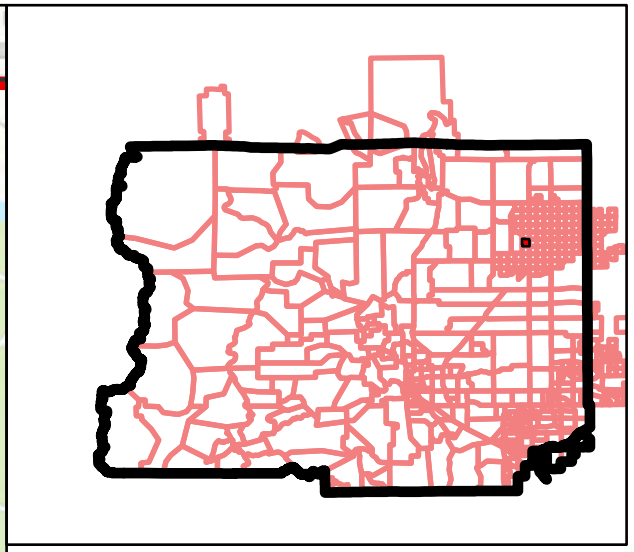

- Fire Stations
- Streets
- All-Hazard Polygons
- County Line

All-Hazard Emergency Notification Areas: August 2022

LG L12

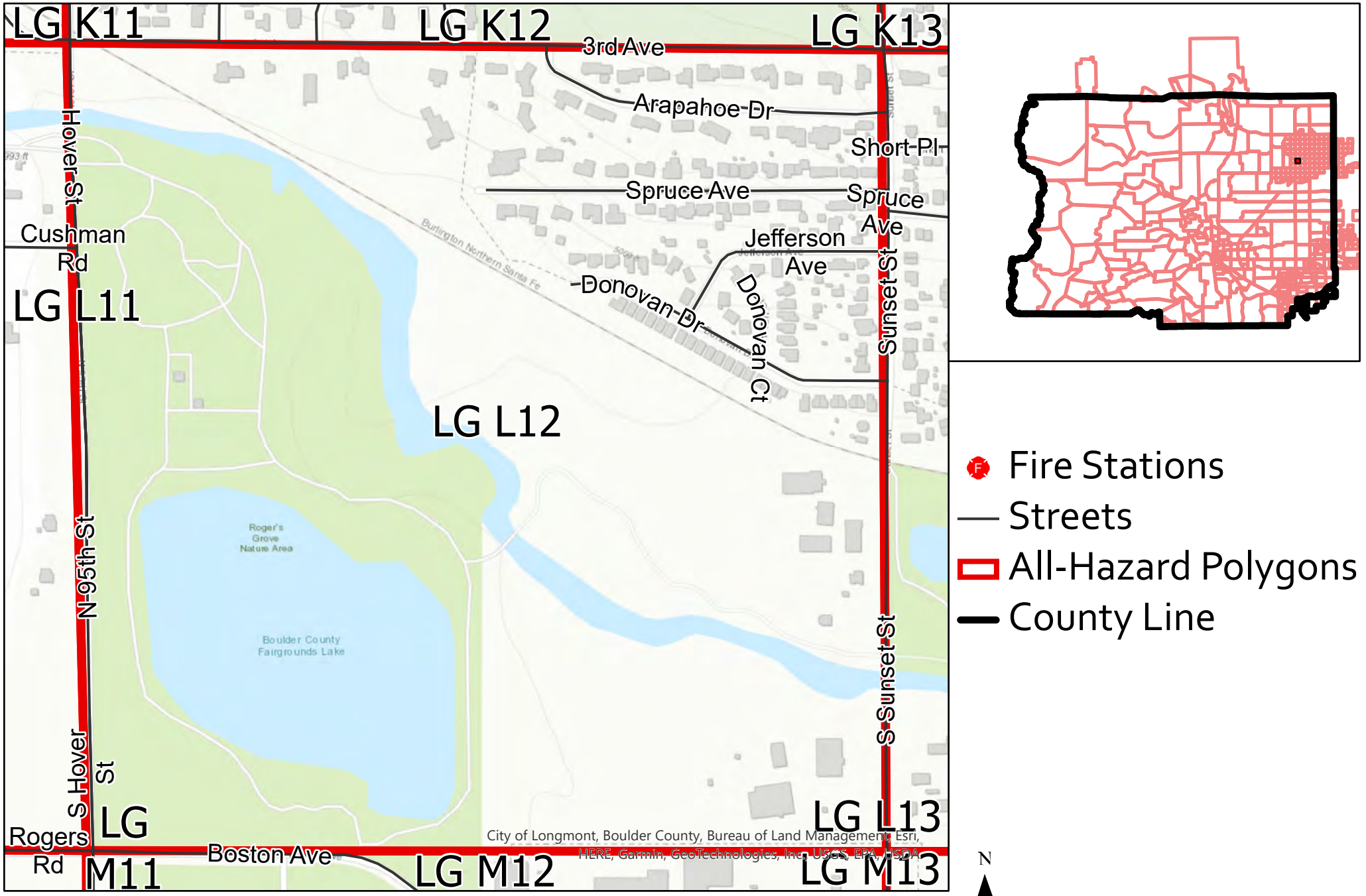

All-Hazard Emergency Notification Areas: August 2022

LG L13

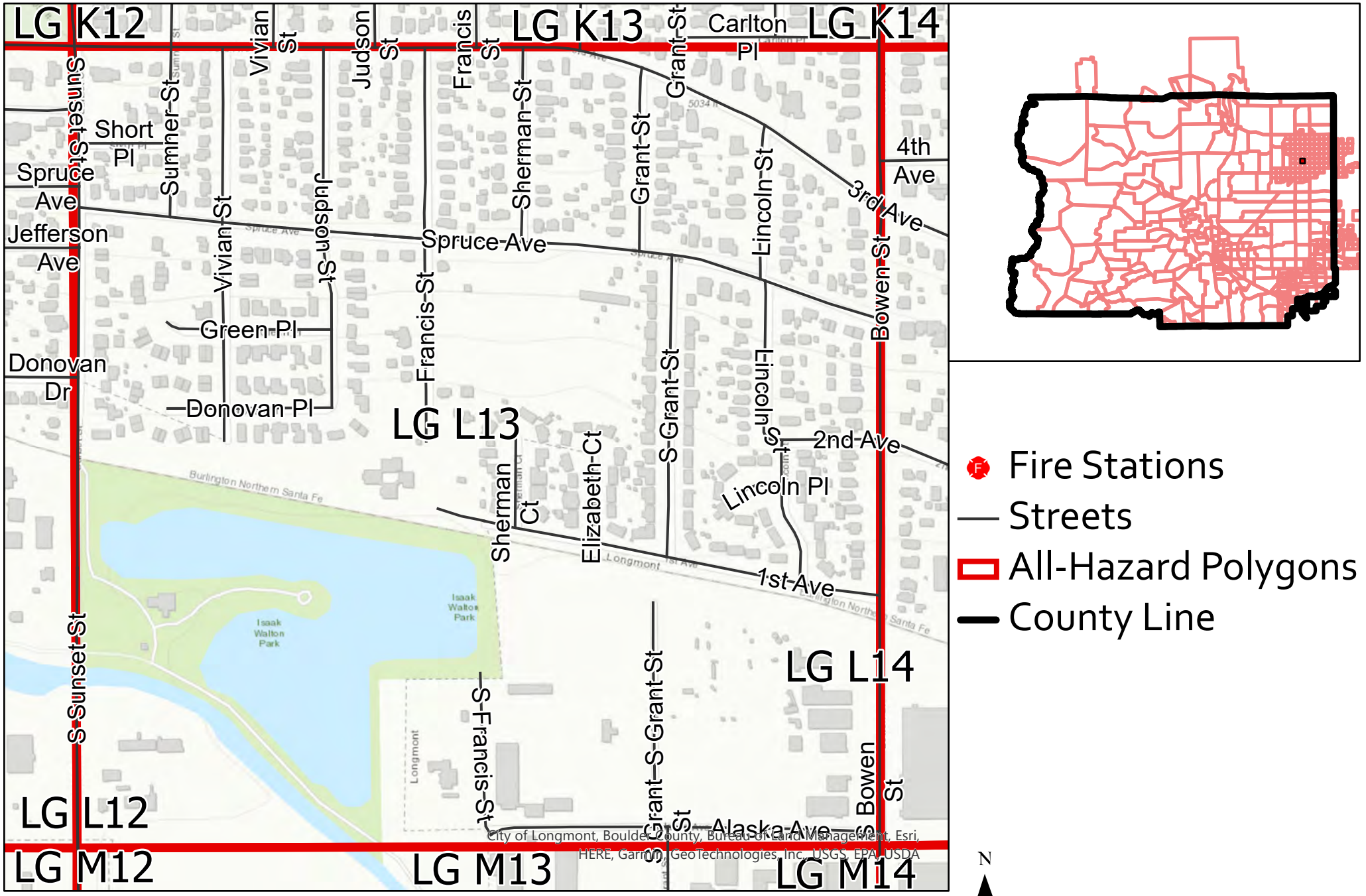

- Fire Stations
- Streets
- All-Hazard Polygons
- County Line

N

0 0.23 0.45 Miles

All-Hazard Emergency Notification Areas:
August 2022

LG L14

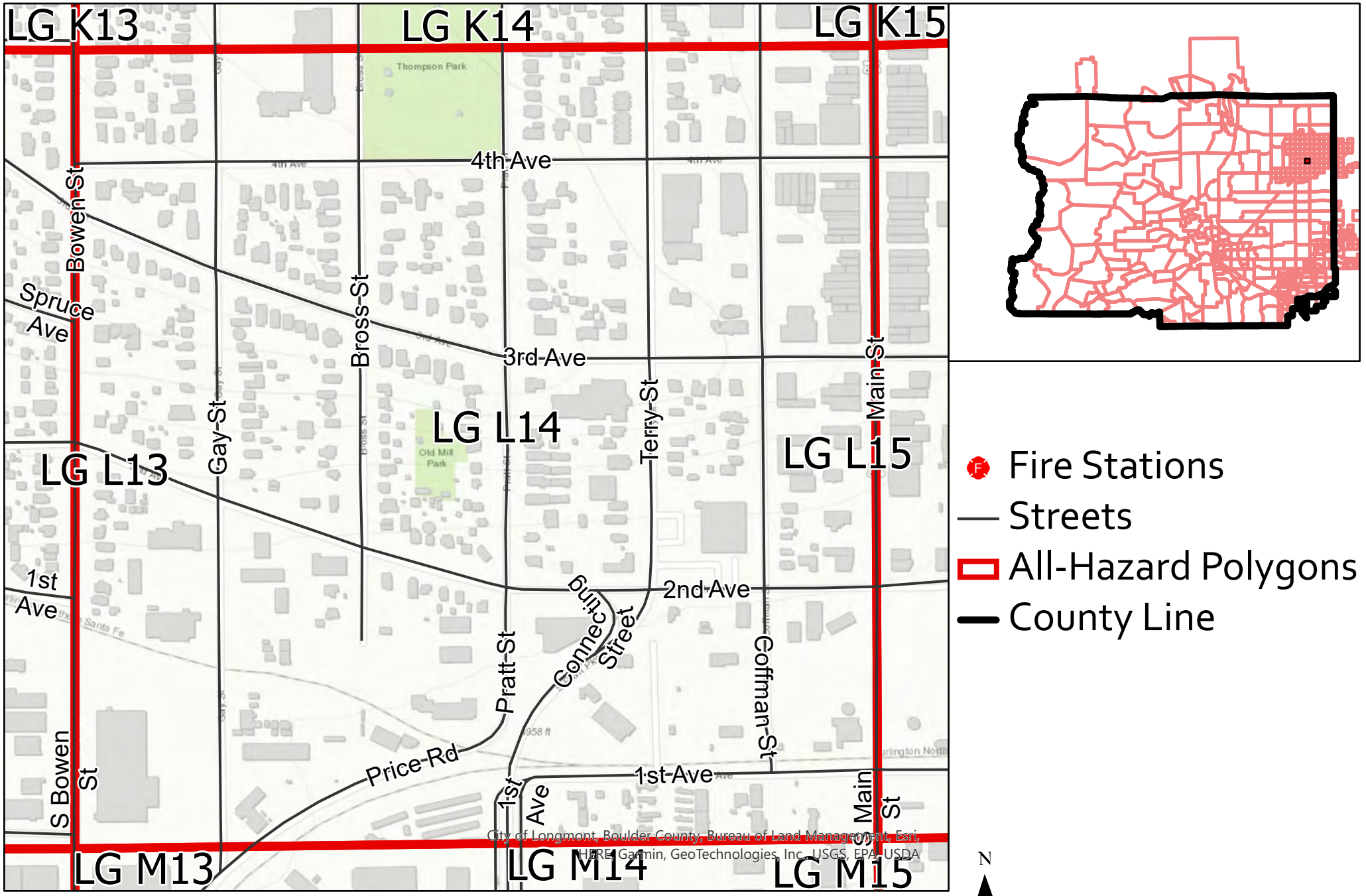

All-Hazard Emergency Notification Areas: August 2022

LG L15

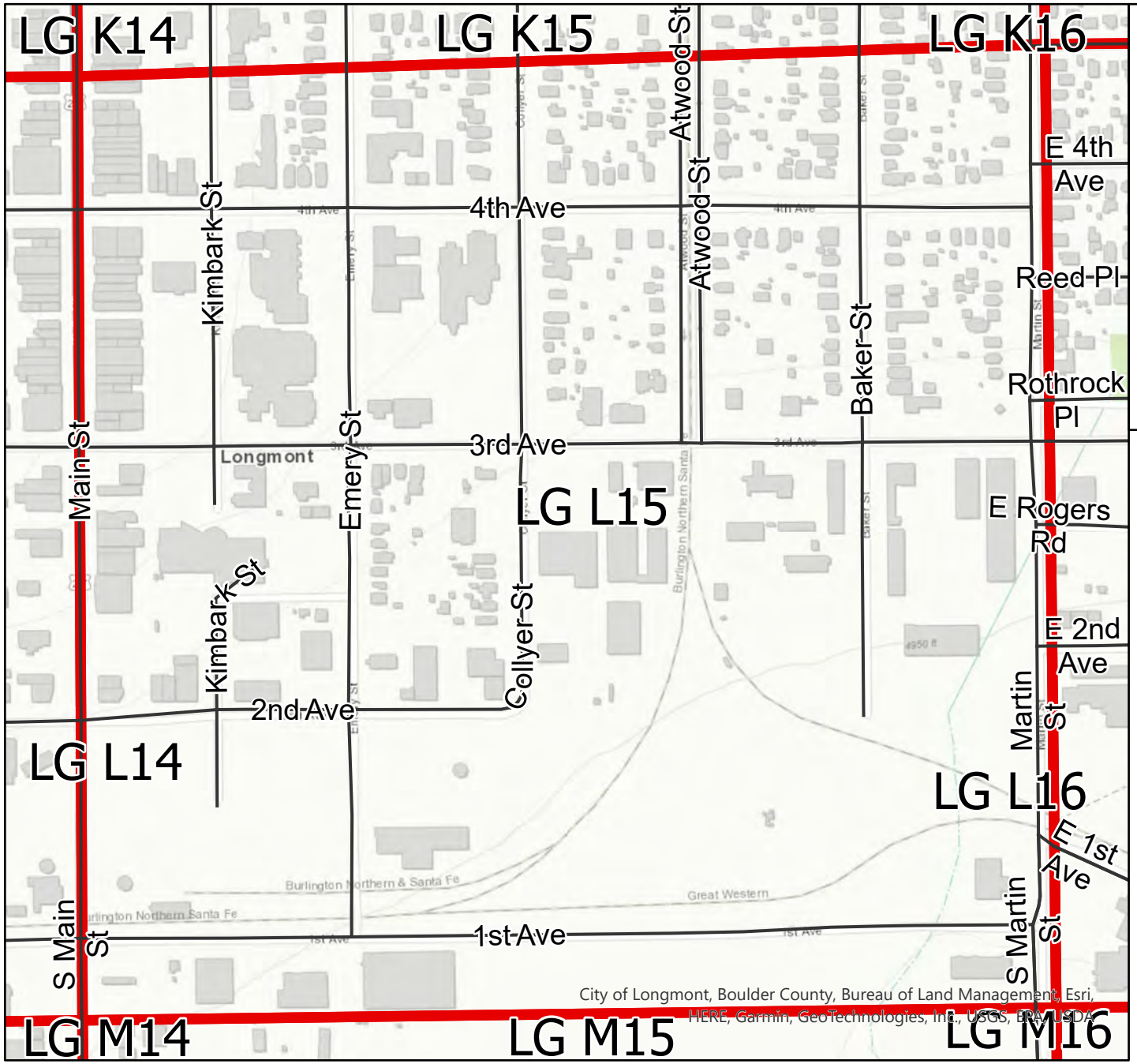

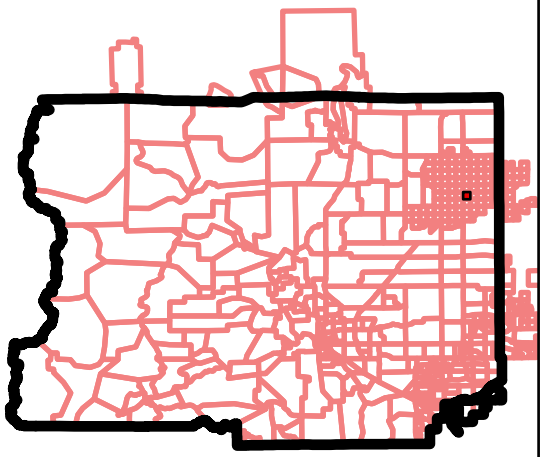

Fire Stations

Streets

All-Hazard Polygons

County Line

N

0 0.23 0.45 Miles

All-Hazard Emergency Notification Areas: August 2022

LG L16

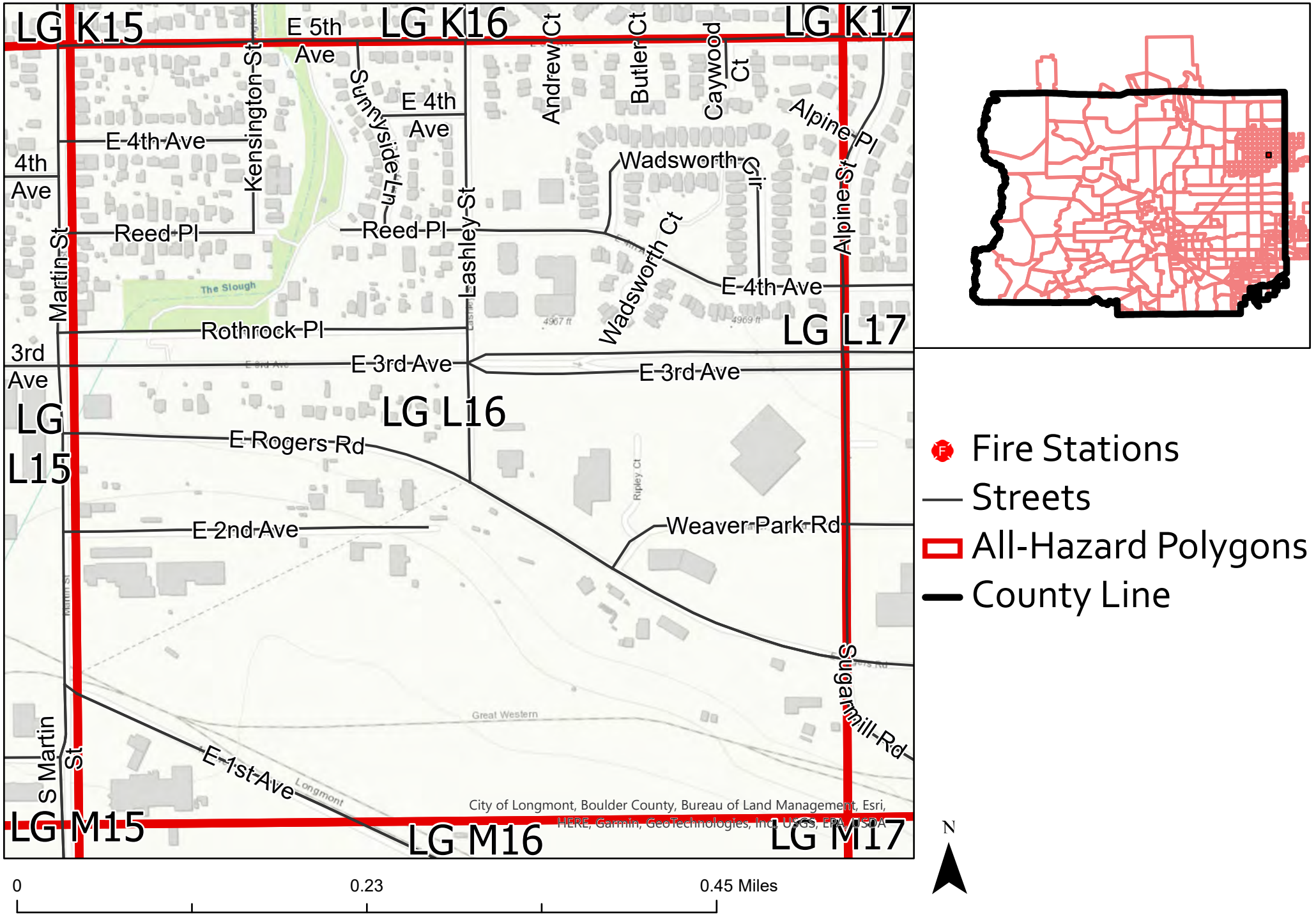

All-Hazard Emergency Notification Areas:
August 2022

LG L17

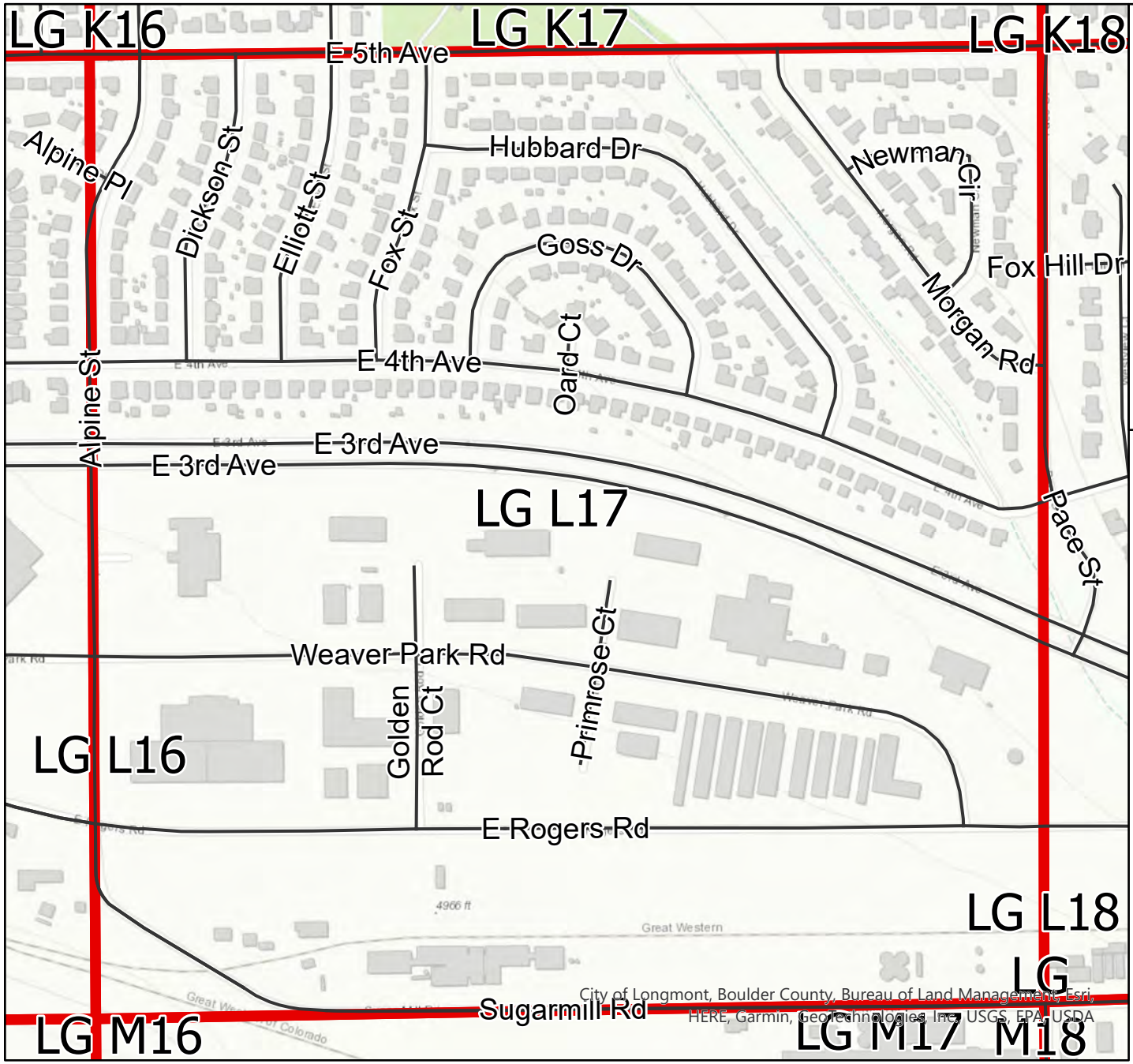

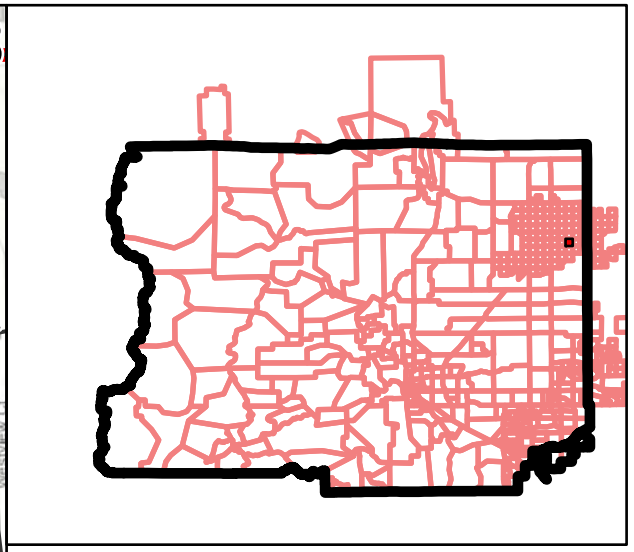

- Fire Stations
- Streets
- All-Hazard Polygons
- County Line

N

0 0.23 0.45 Miles

All-Hazard Emergency Notification Areas: August 2022

LG L18

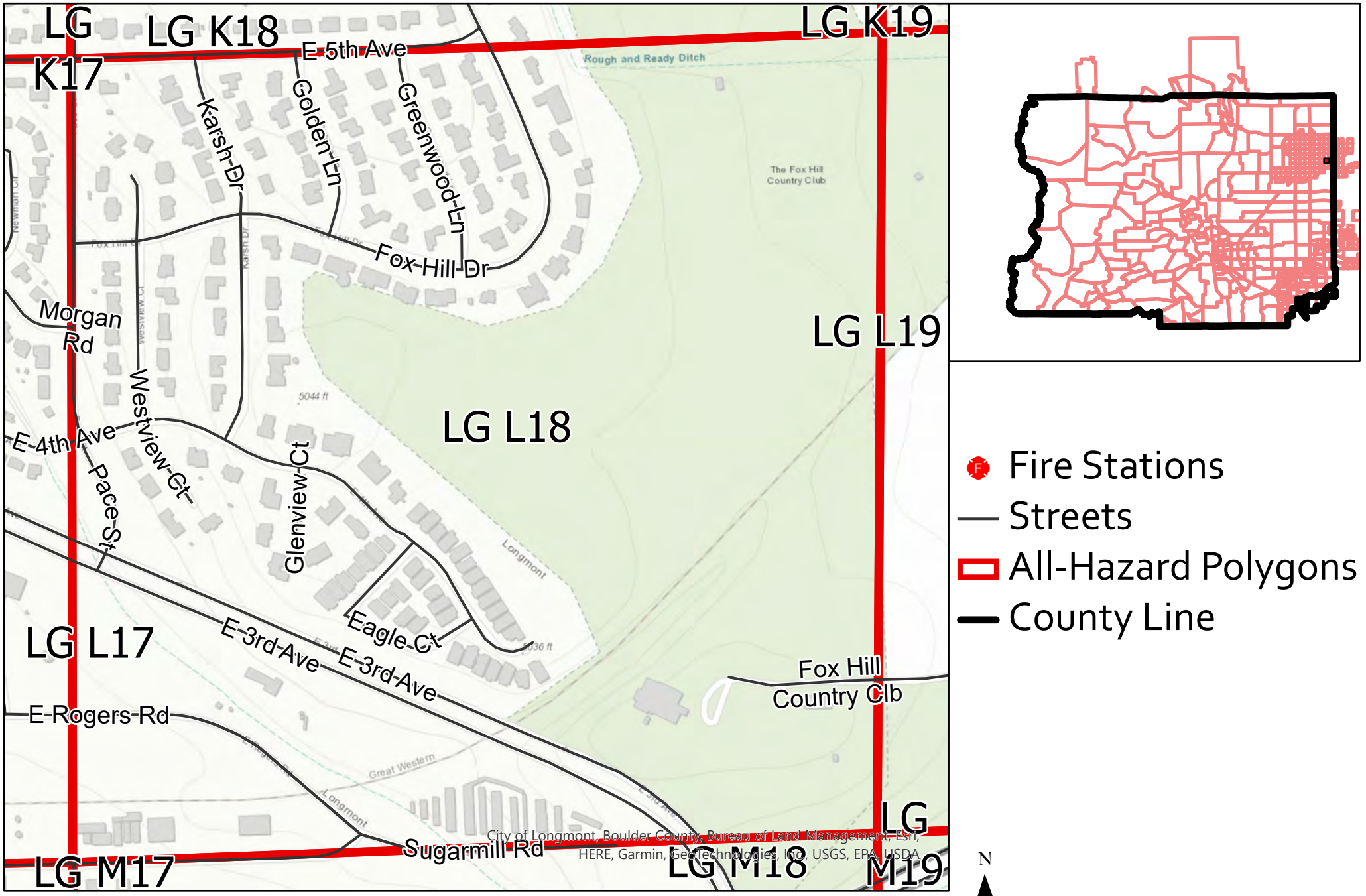

All-Hazard Emergency Notification Areas: August 2022

LG L19

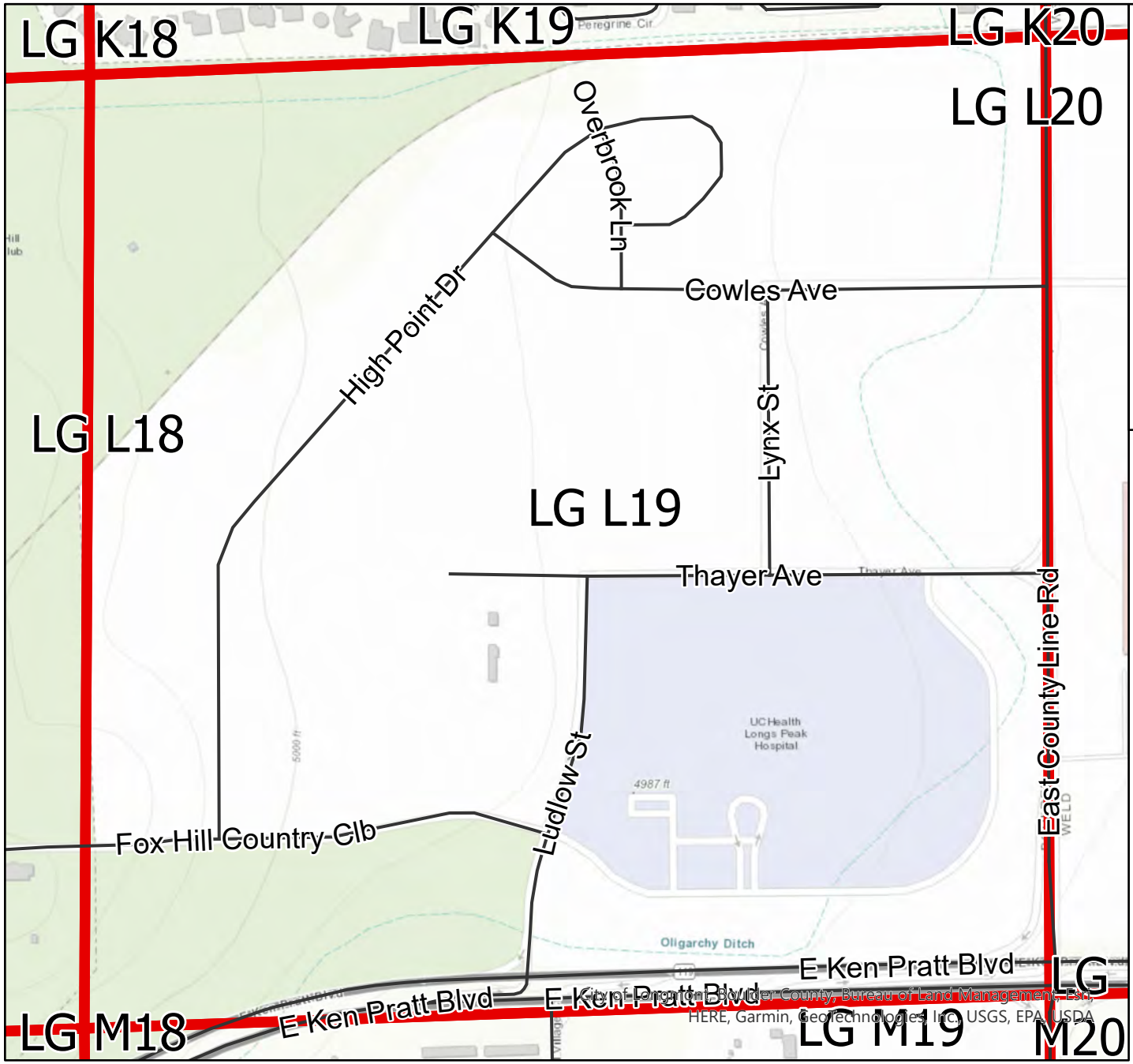

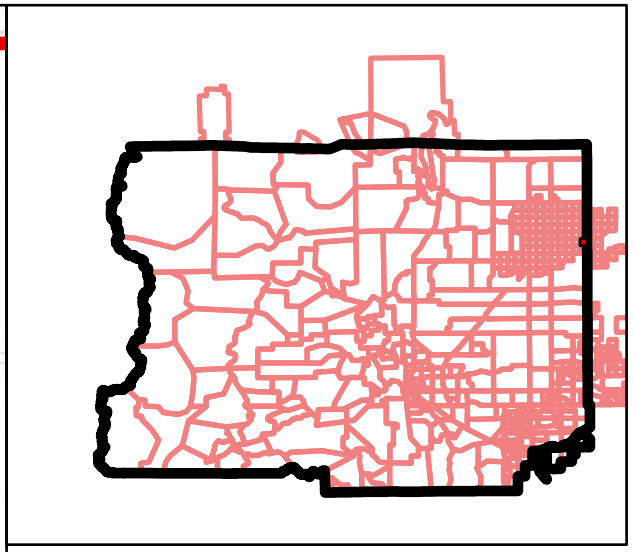

- Fire Stations
- Streets
- All-Hazard Polygons
- County Line

N

0 0.23 0.45 Miles

All-Hazard Emergency Notification Areas:
August 2022

LG L20

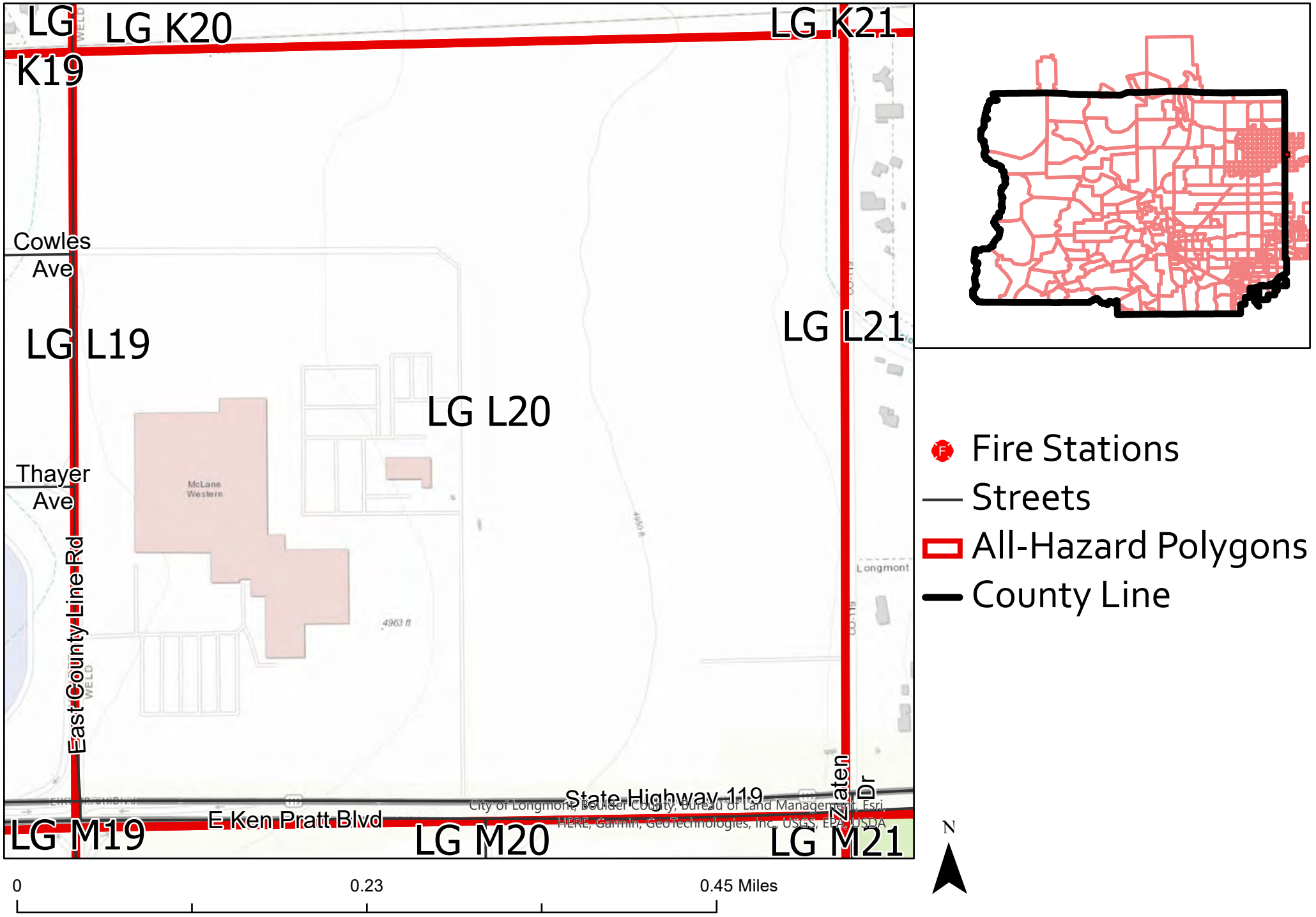

All-Hazard Emergency Notification Areas: August 2022

LG L21

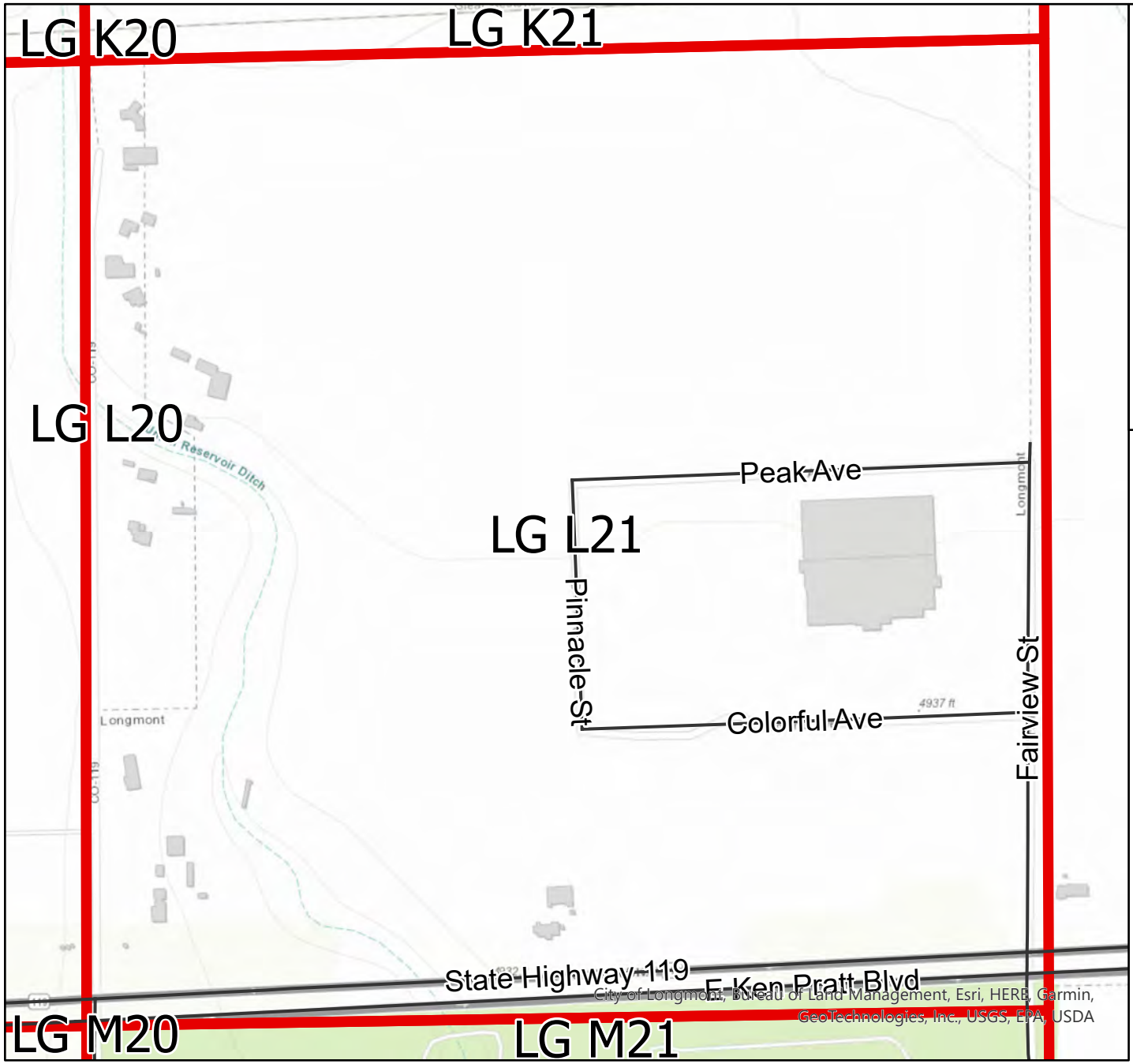

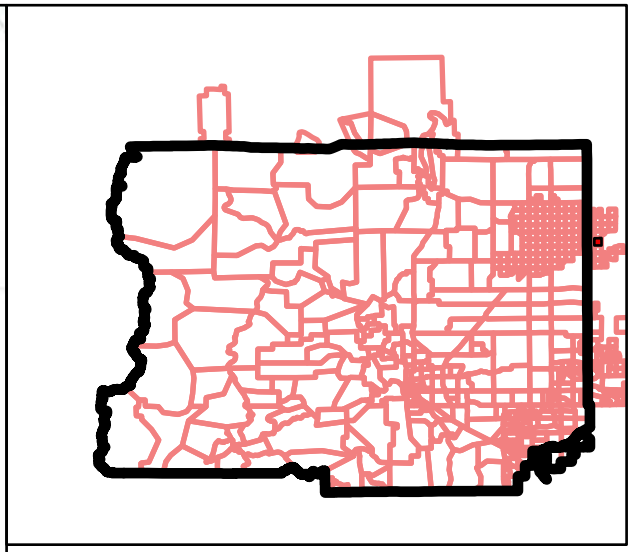

- Fire Stations
- Streets
- All-Hazard Polygons
- County Line

N

0 0.23 0.45 Miles

All-Hazard Emergency Notification Areas: August 2022

LG M11

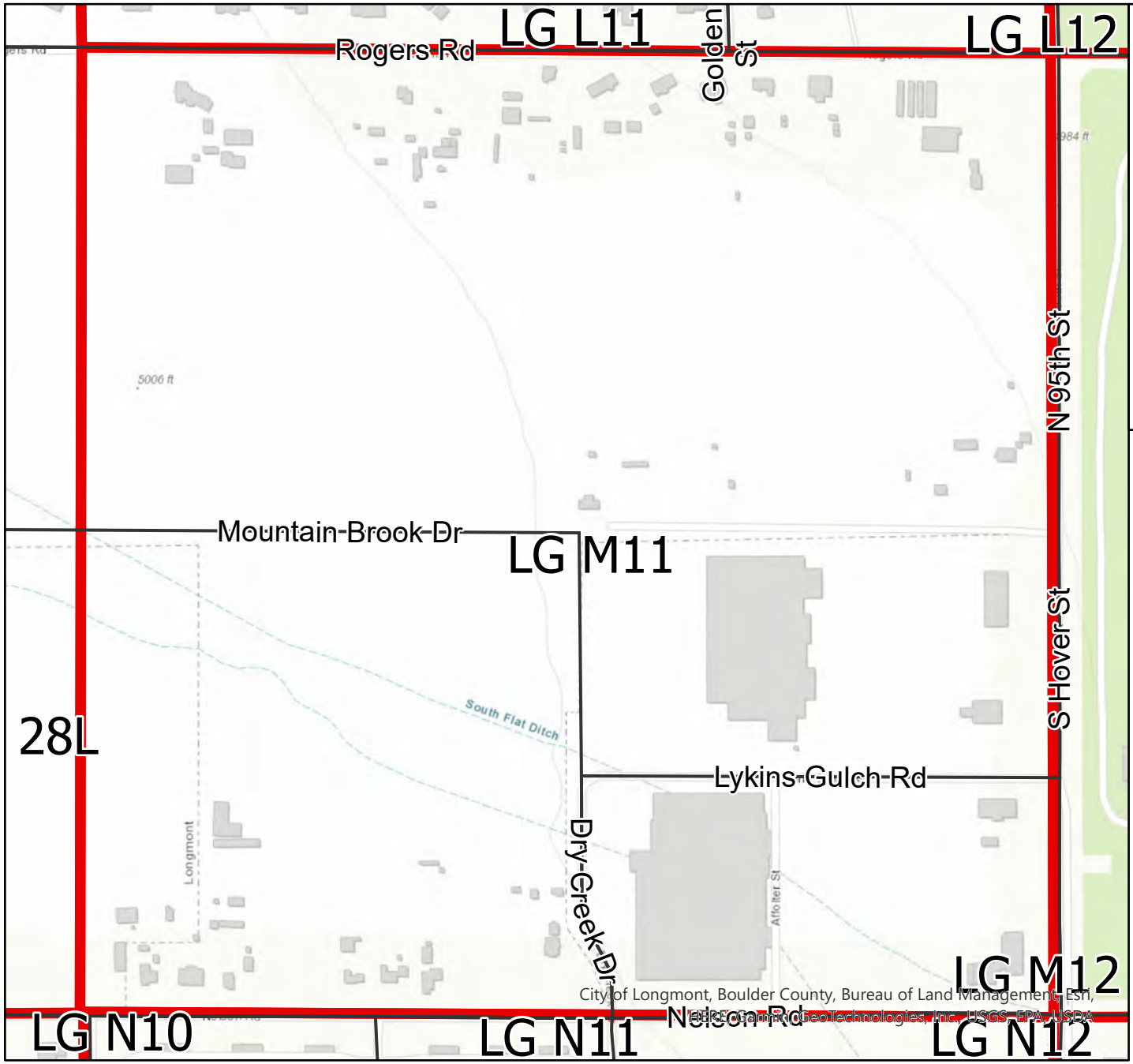

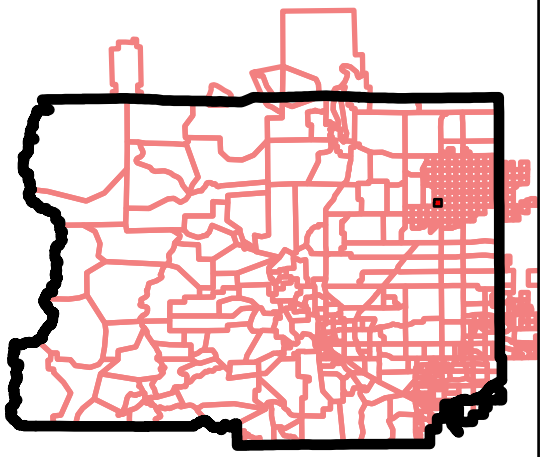

- Fire Stations
- Streets
- All-Hazard Polygons
- County Line

N

0 0.23 0.45 Miles

All-Hazard Emergency Notification Areas: August 2022

LG M12

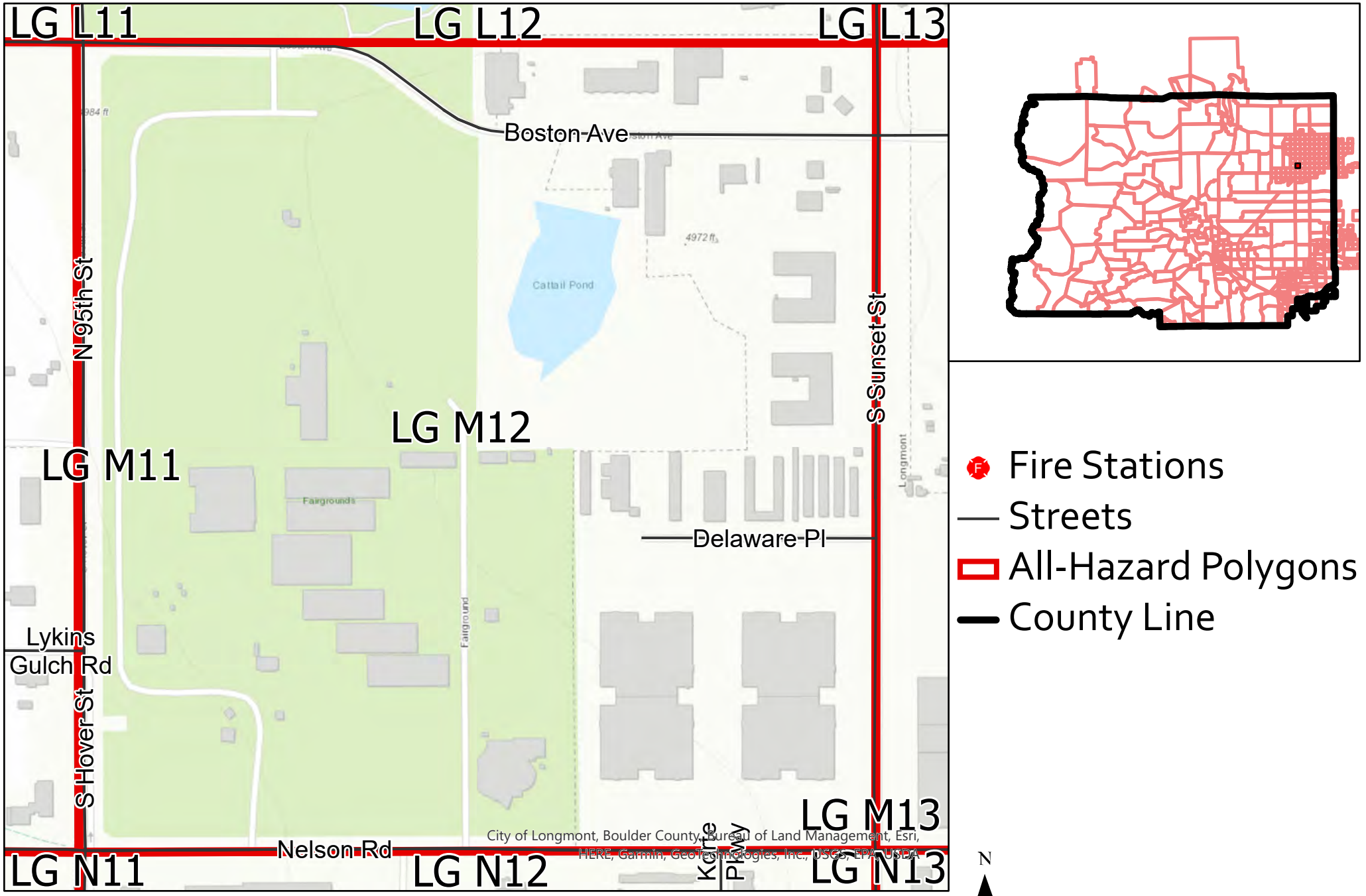

All-Hazard Emergency Notification Areas: August 2022

LG M13

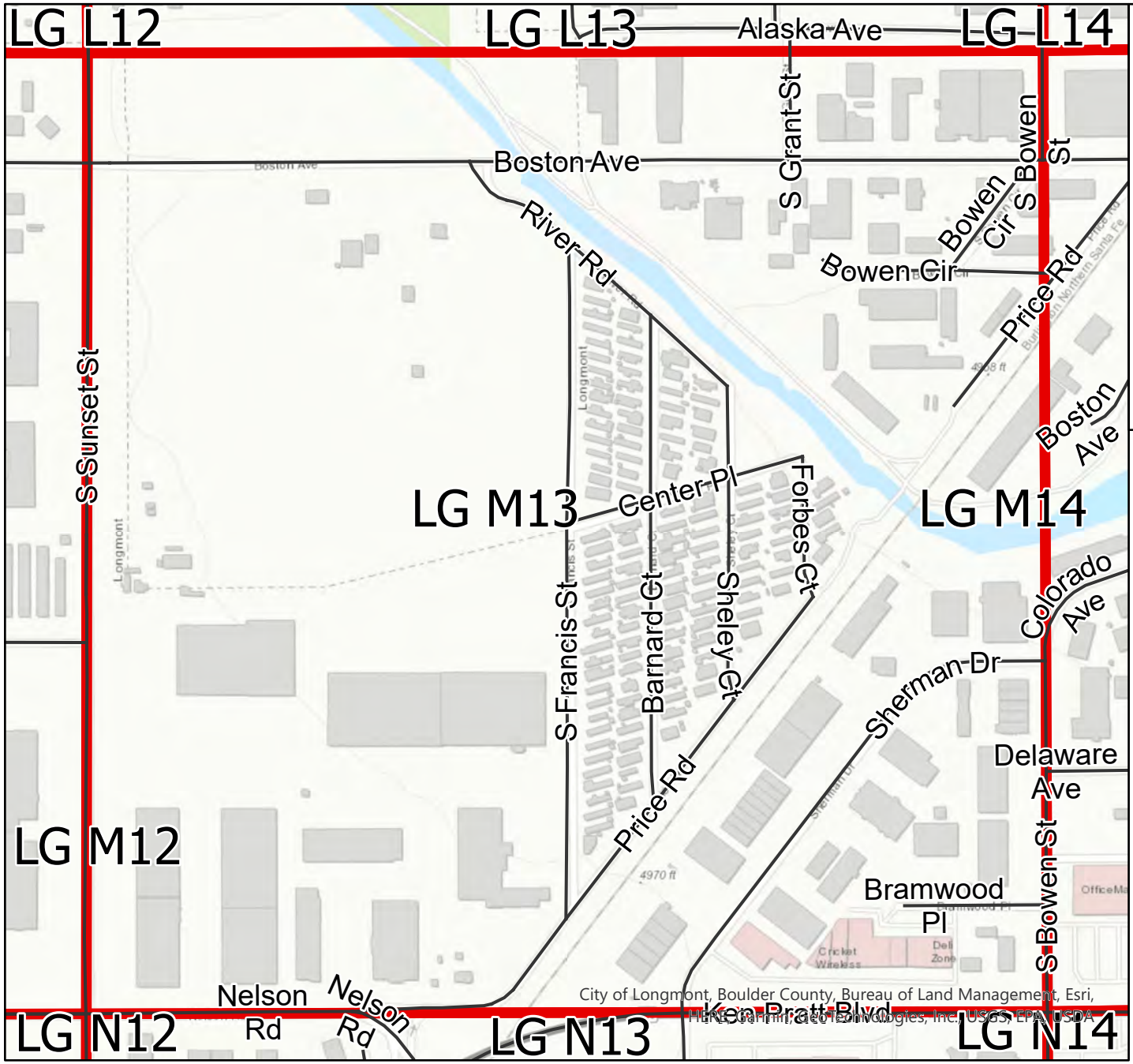

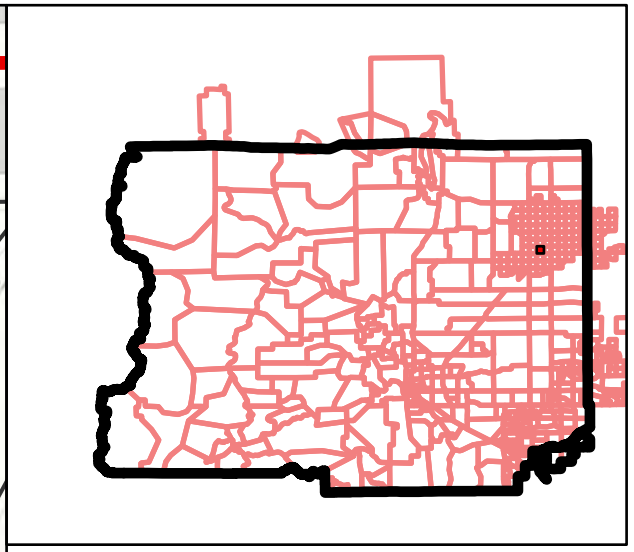

- Fire Stations
- Streets
- All-Hazard Polygons
- County Line

All-Hazard Emergency Notification Areas: August 2022

LG M14

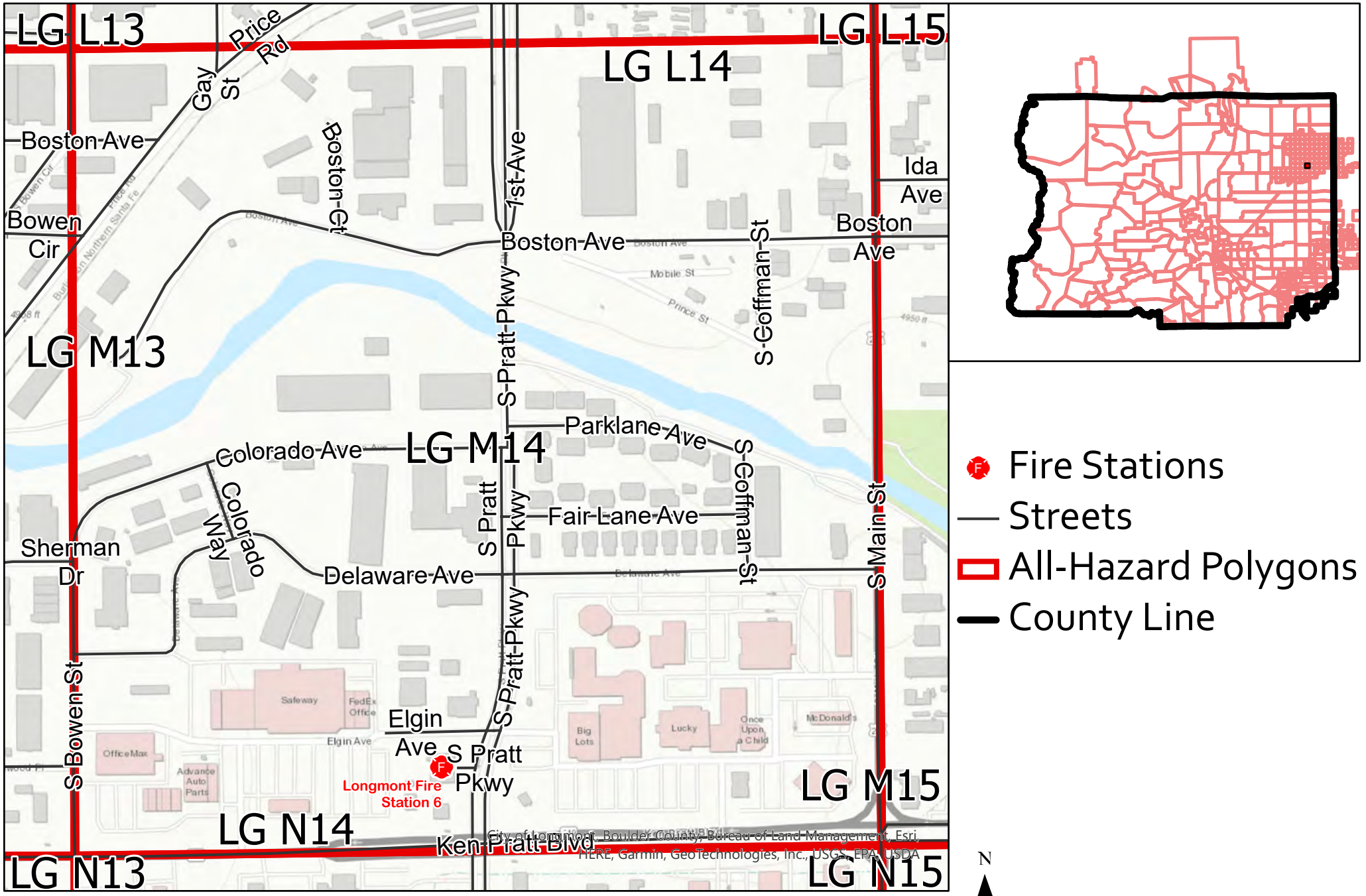

All-Hazard Emergency Notification Areas: August 2022

LG M15

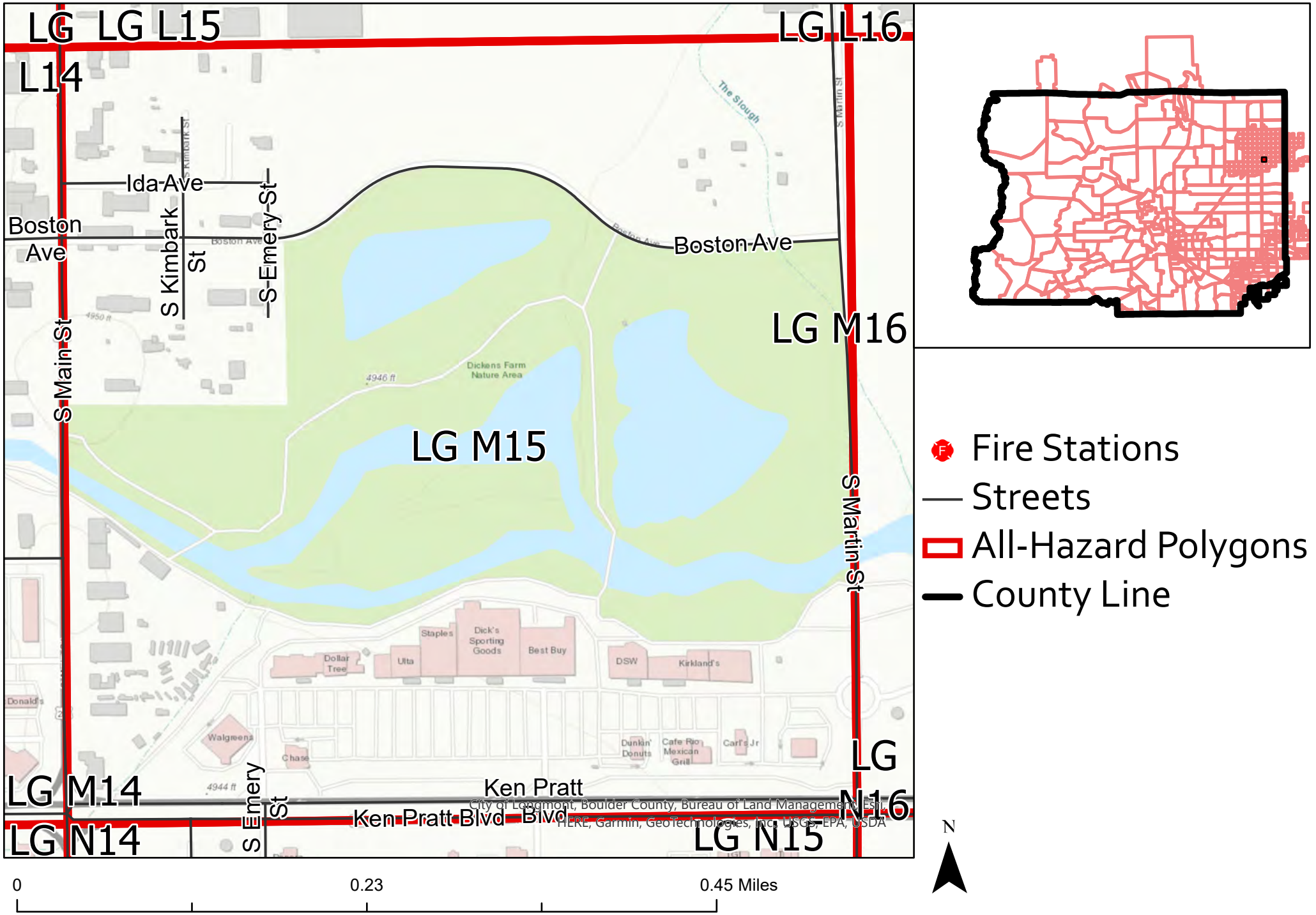

All-Hazard Emergency Notification Areas:
August 2022

LG M16

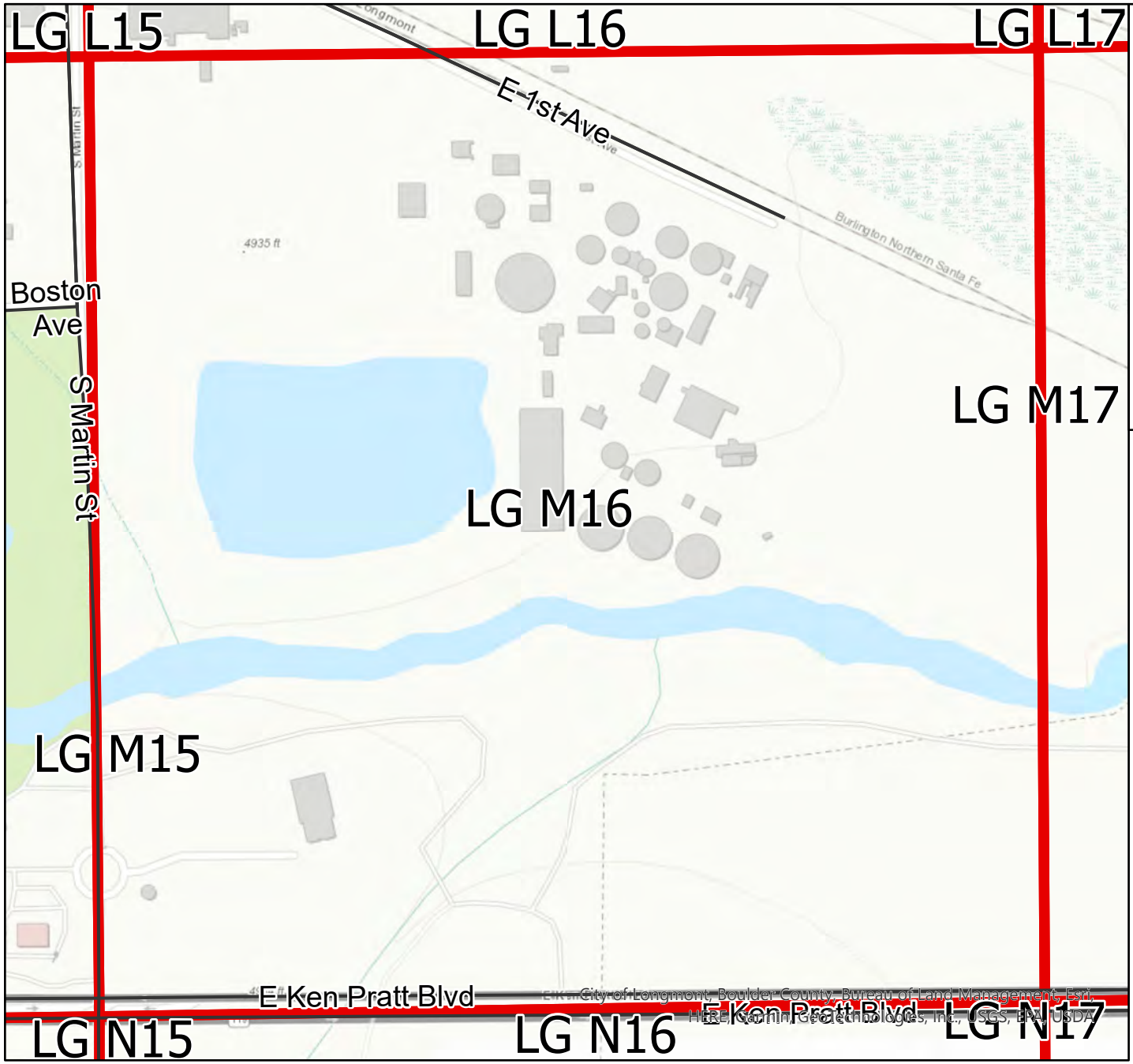

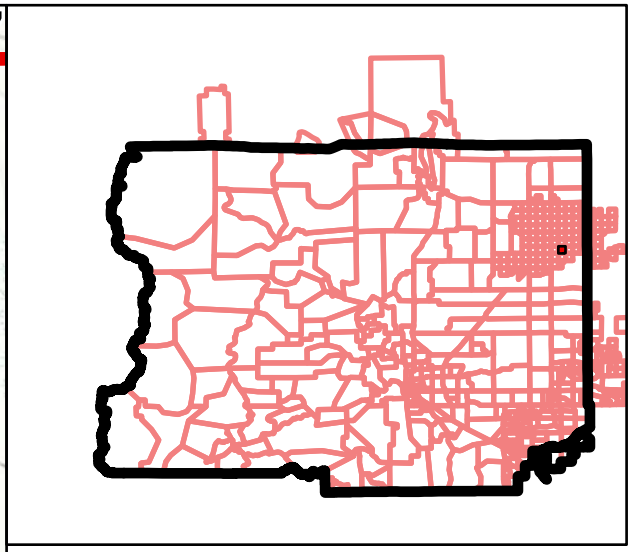

- Fire Stations
- Streets
- All-Hazard Polygons
- County Line

N

0 0.23 0.45 Miles

All-Hazard Emergency Notification Areas: August 2022

LG M17

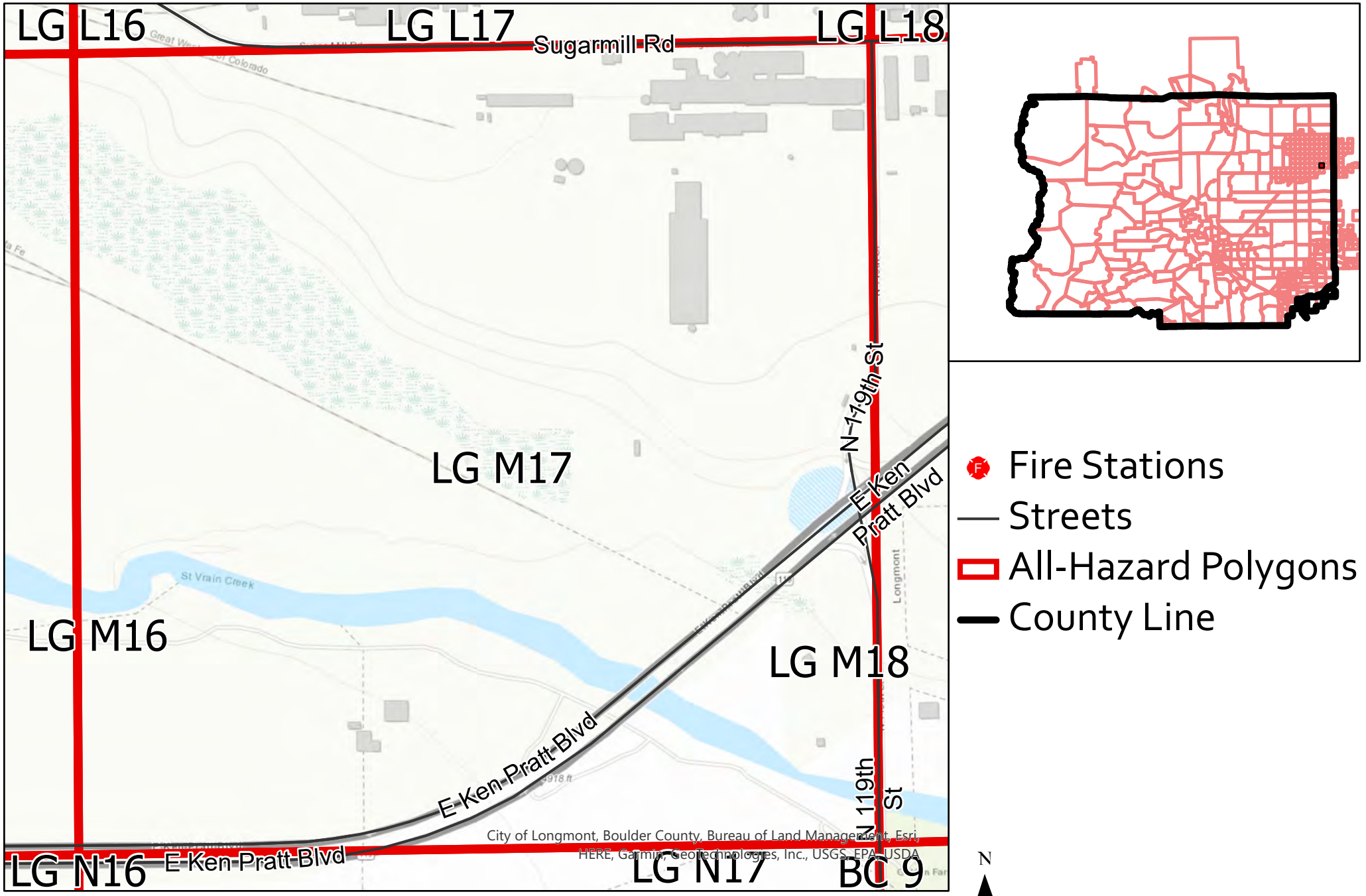

All-Hazard Emergency Notification Areas: August 2022

LG M18

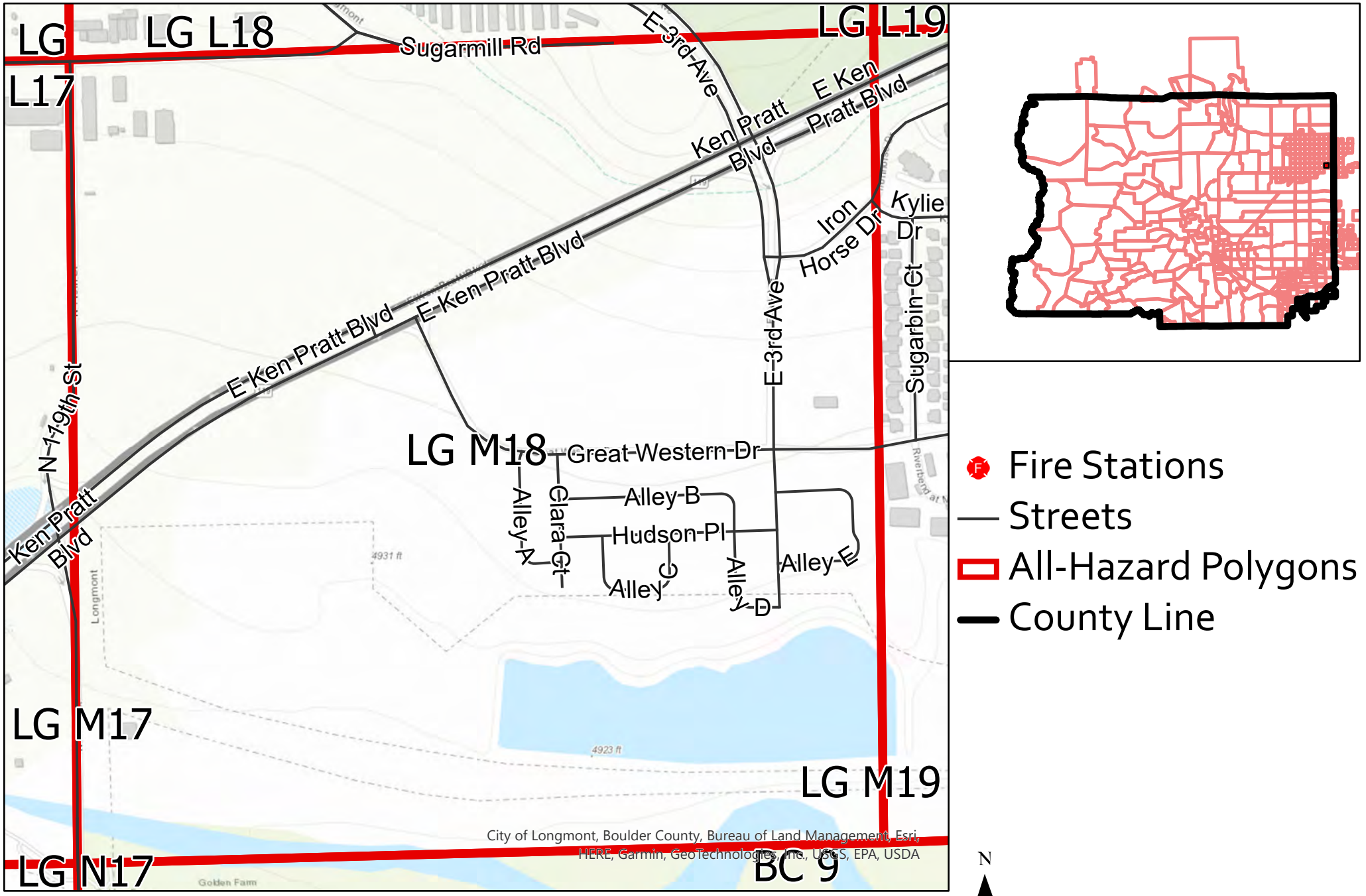

All-Hazard Emergency Notification Areas: August 2022

LG M19

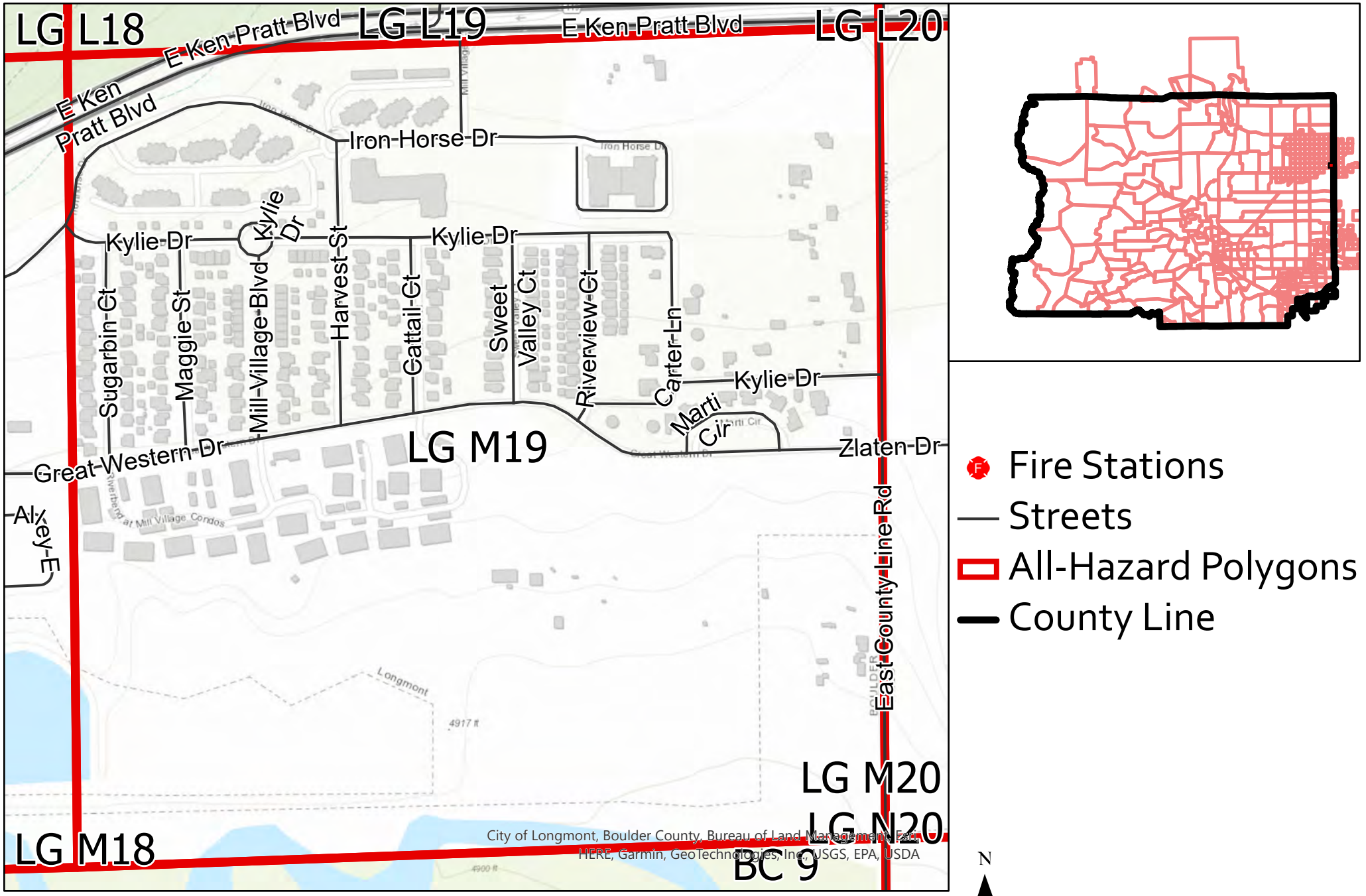

Fire Stations

Streets

All-Hazard Polygons

County Line

N

0 0.23 0.45 Miles

All-Hazard Emergency Notification Areas: August 2022

LG M20

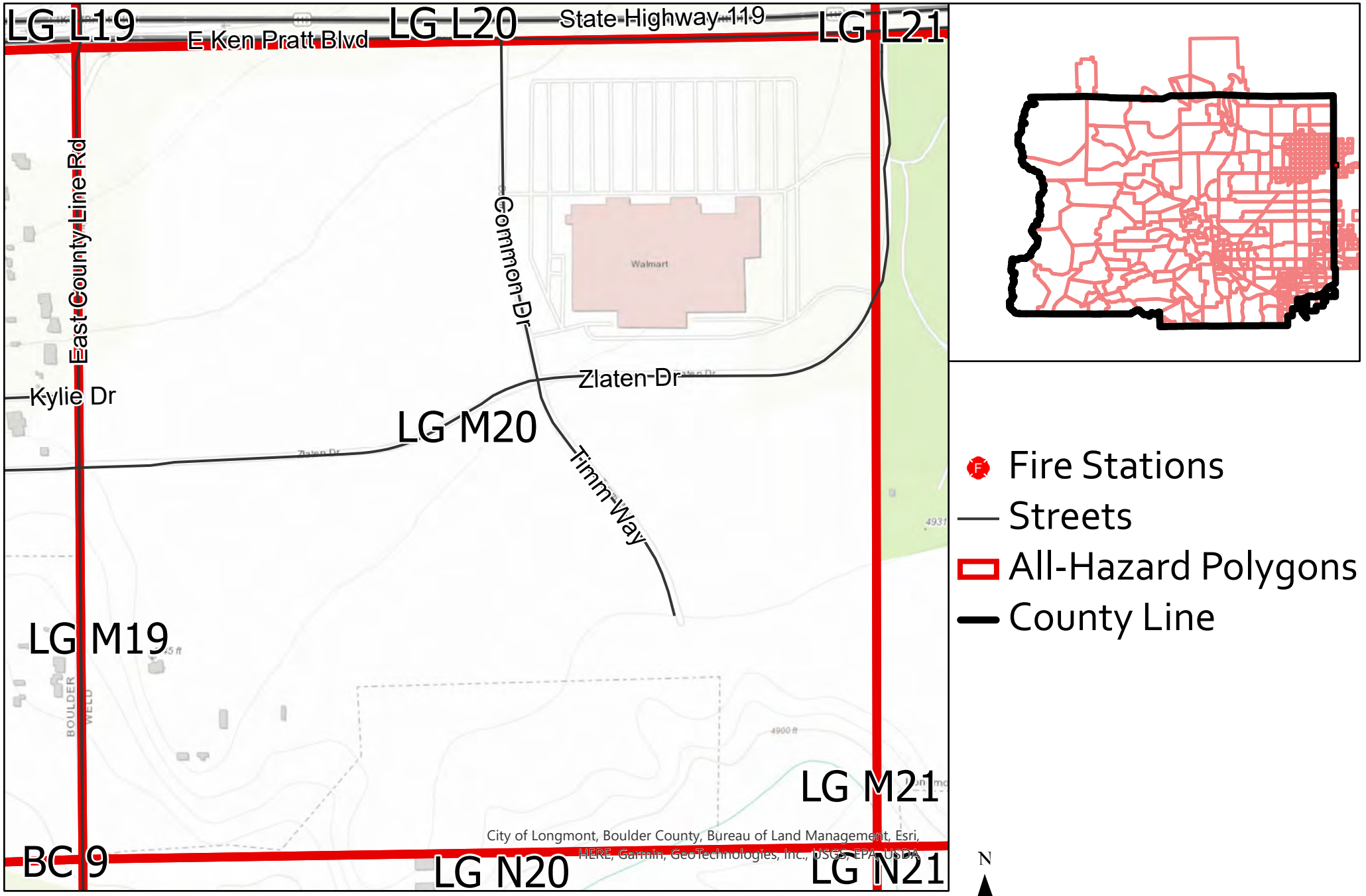

All-Hazard Emergency Notification Areas: August 2022

LG M21

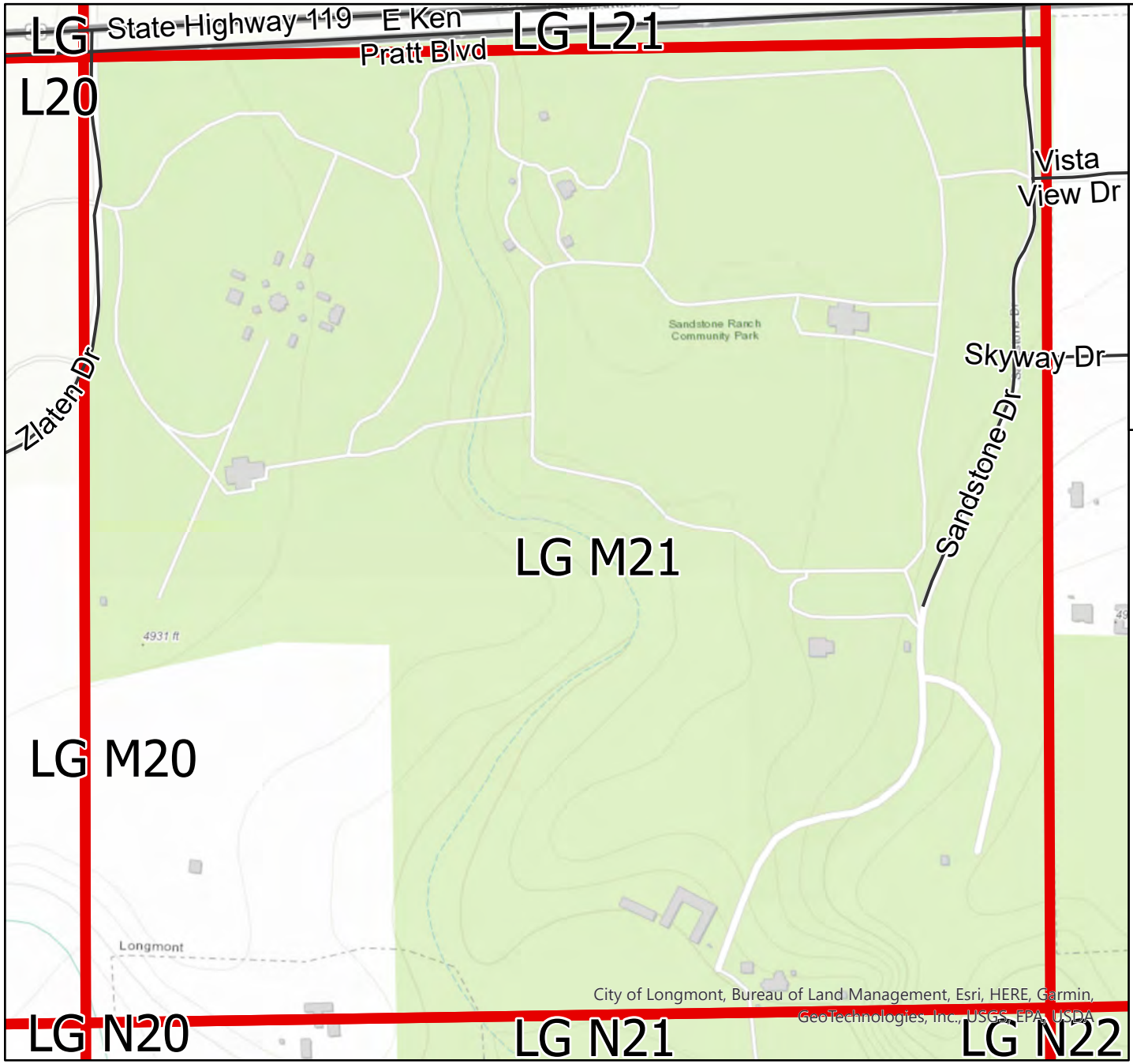

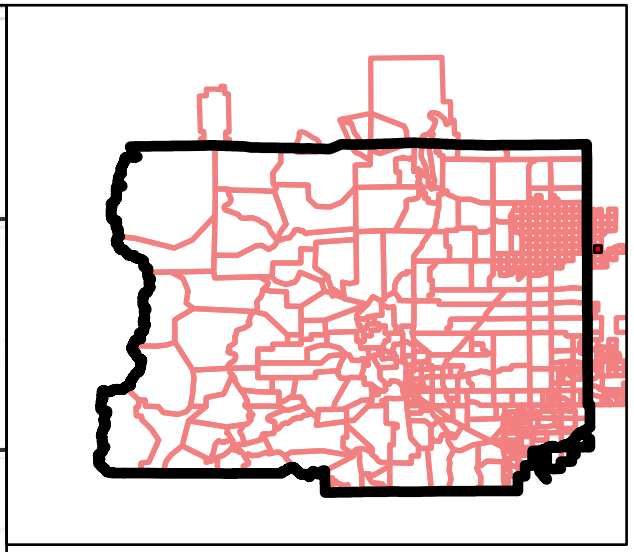

- Fire Stations
- Streets
- All-Hazard Polygons
- County Line

All-Hazard Emergency Notification Areas: August 2022

LG M23

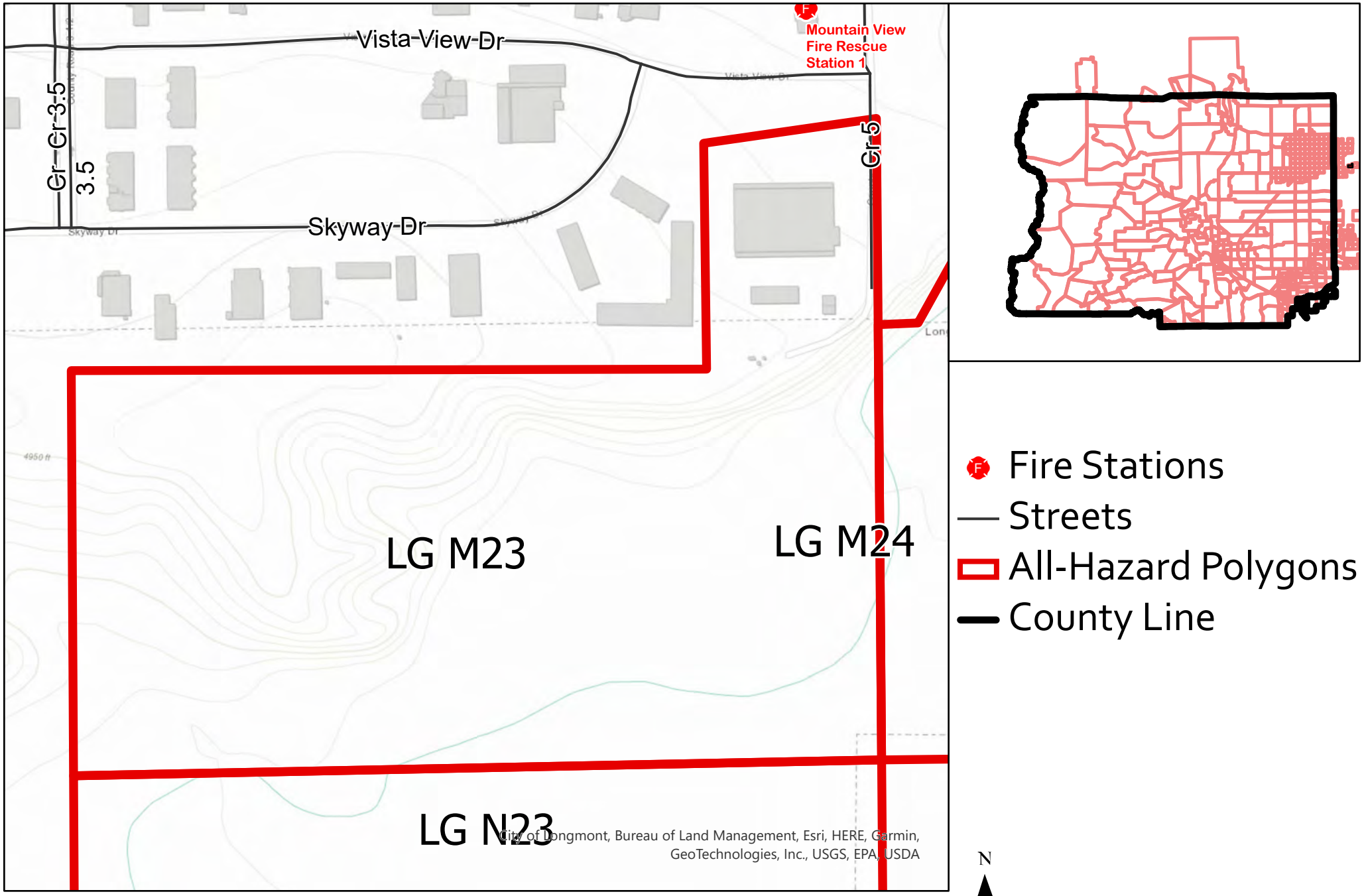

All-Hazard Emergency Notification Areas: August 2022

LG M24

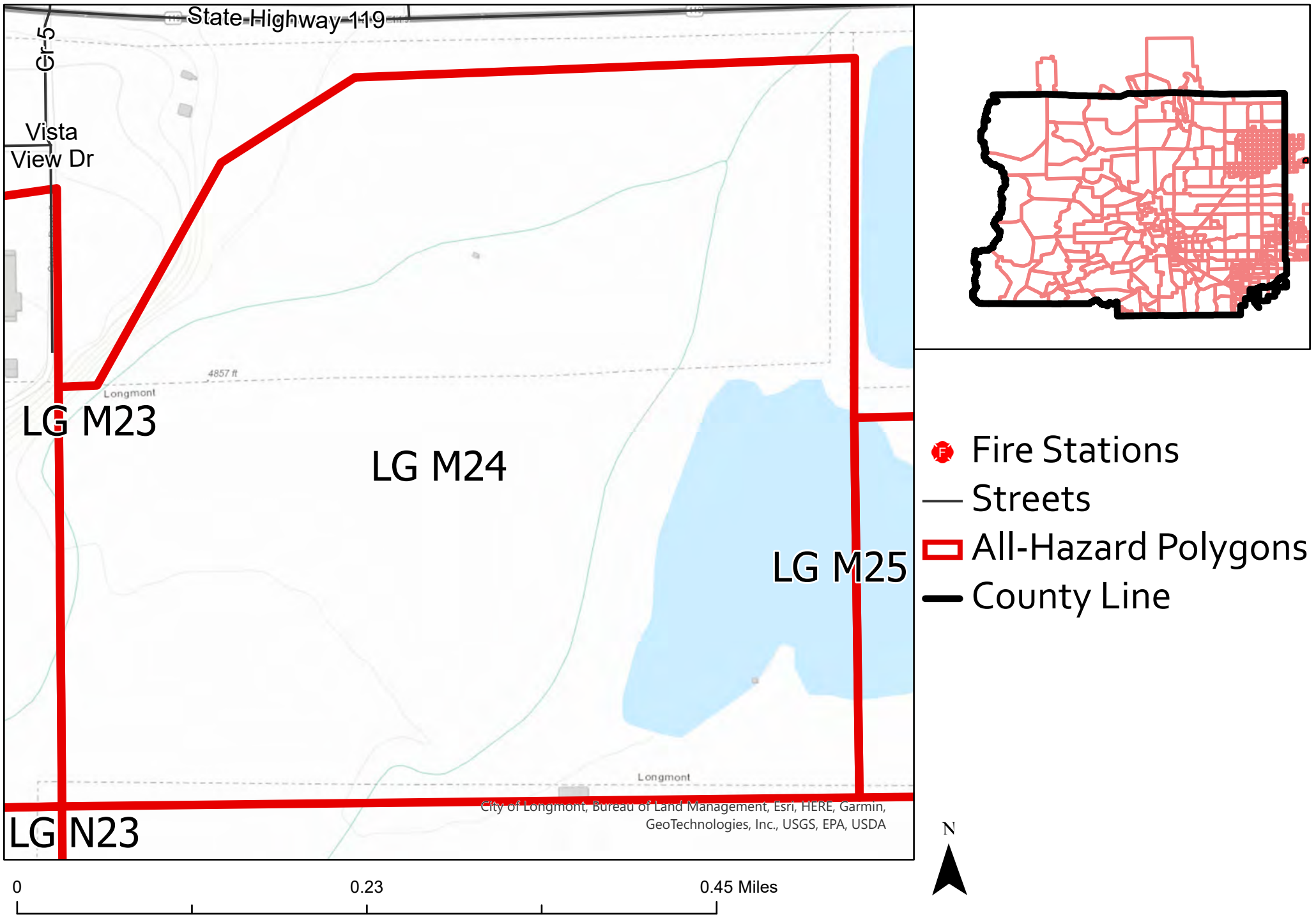

All-Hazard Emergency Notification Areas:
August 2022

LG M25

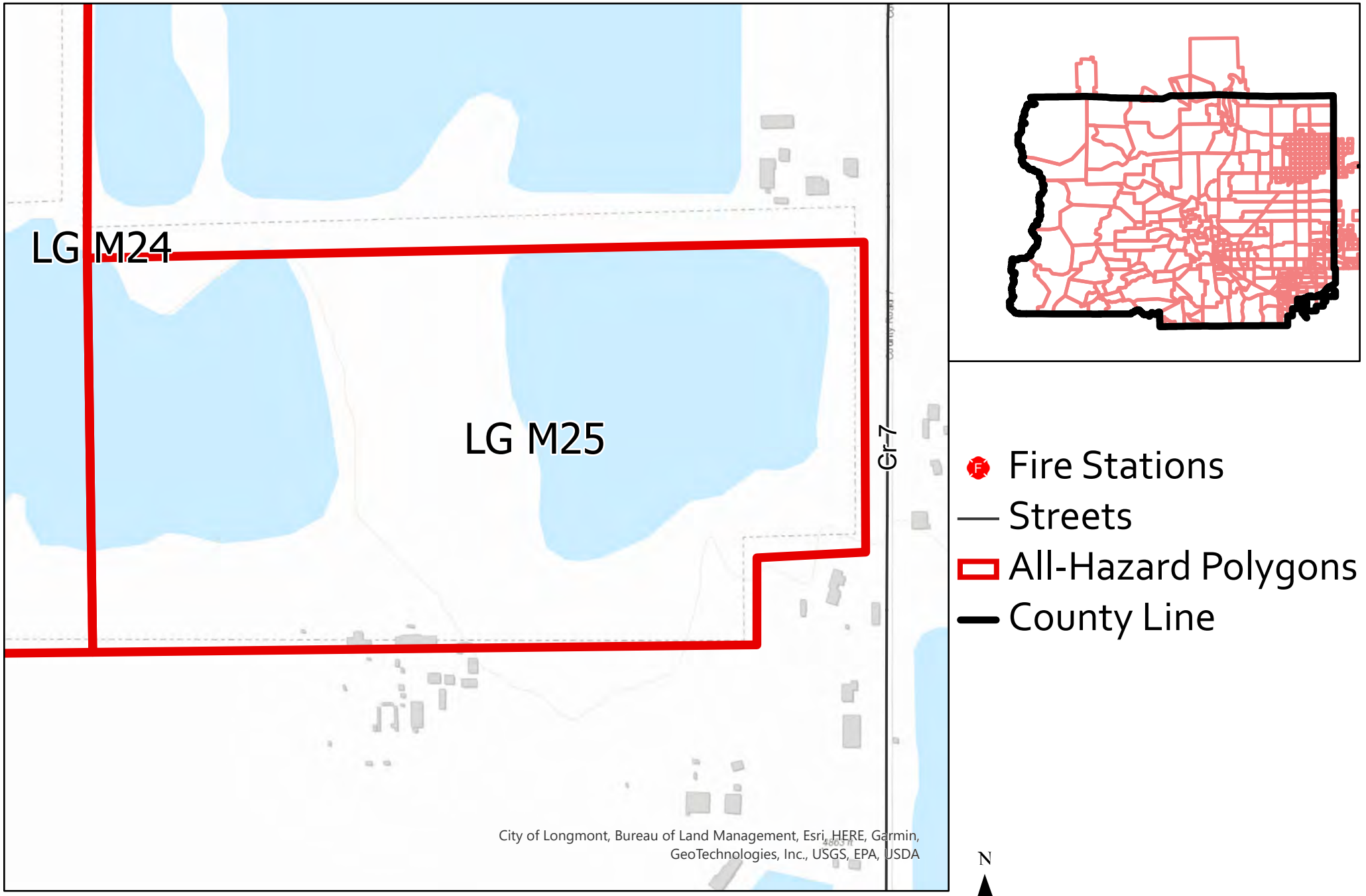

All-Hazard Emergency Notification Areas: August 2022

LG N7

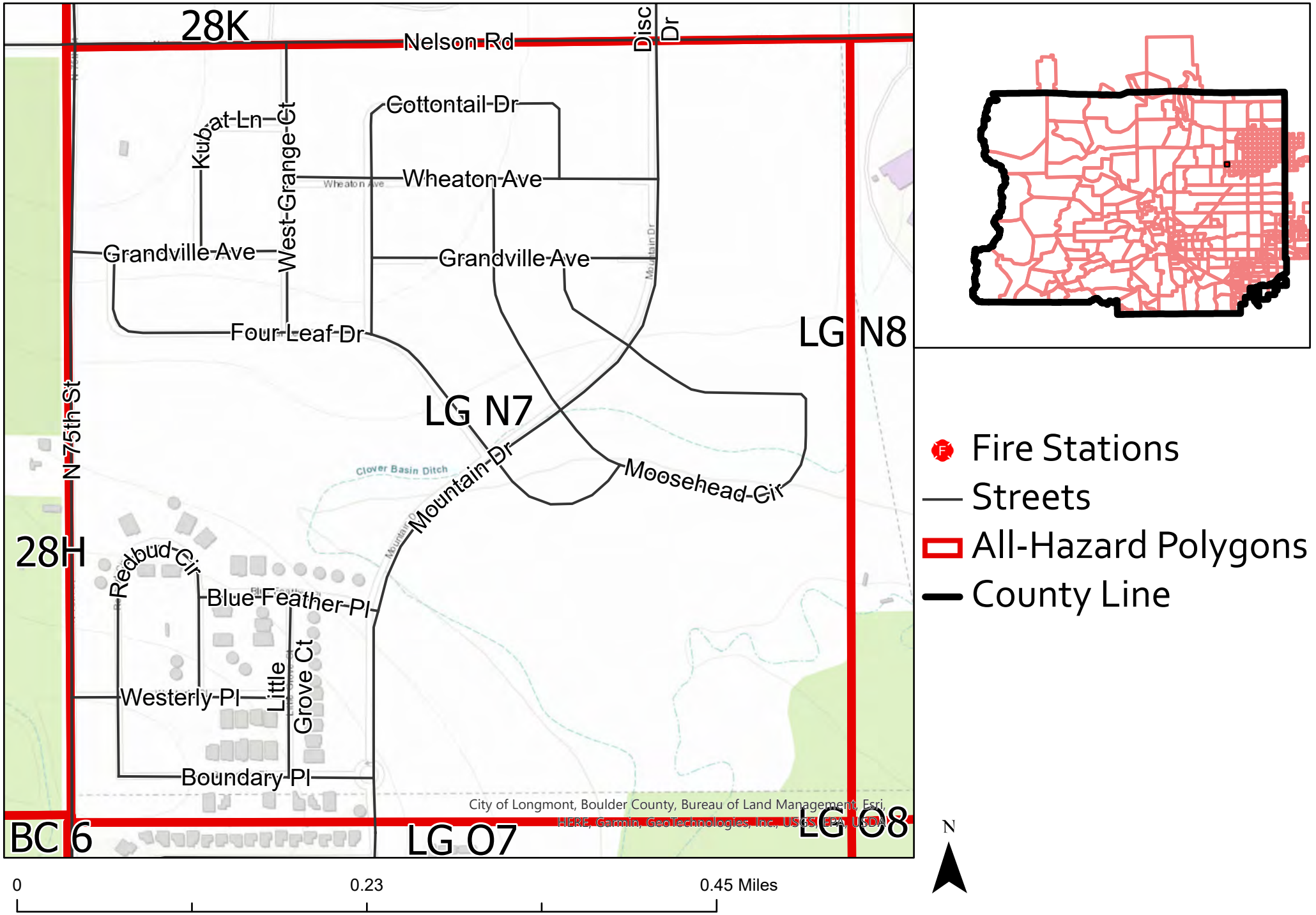

All-Hazard Emergency Notification Areas: August 2022

LG N8

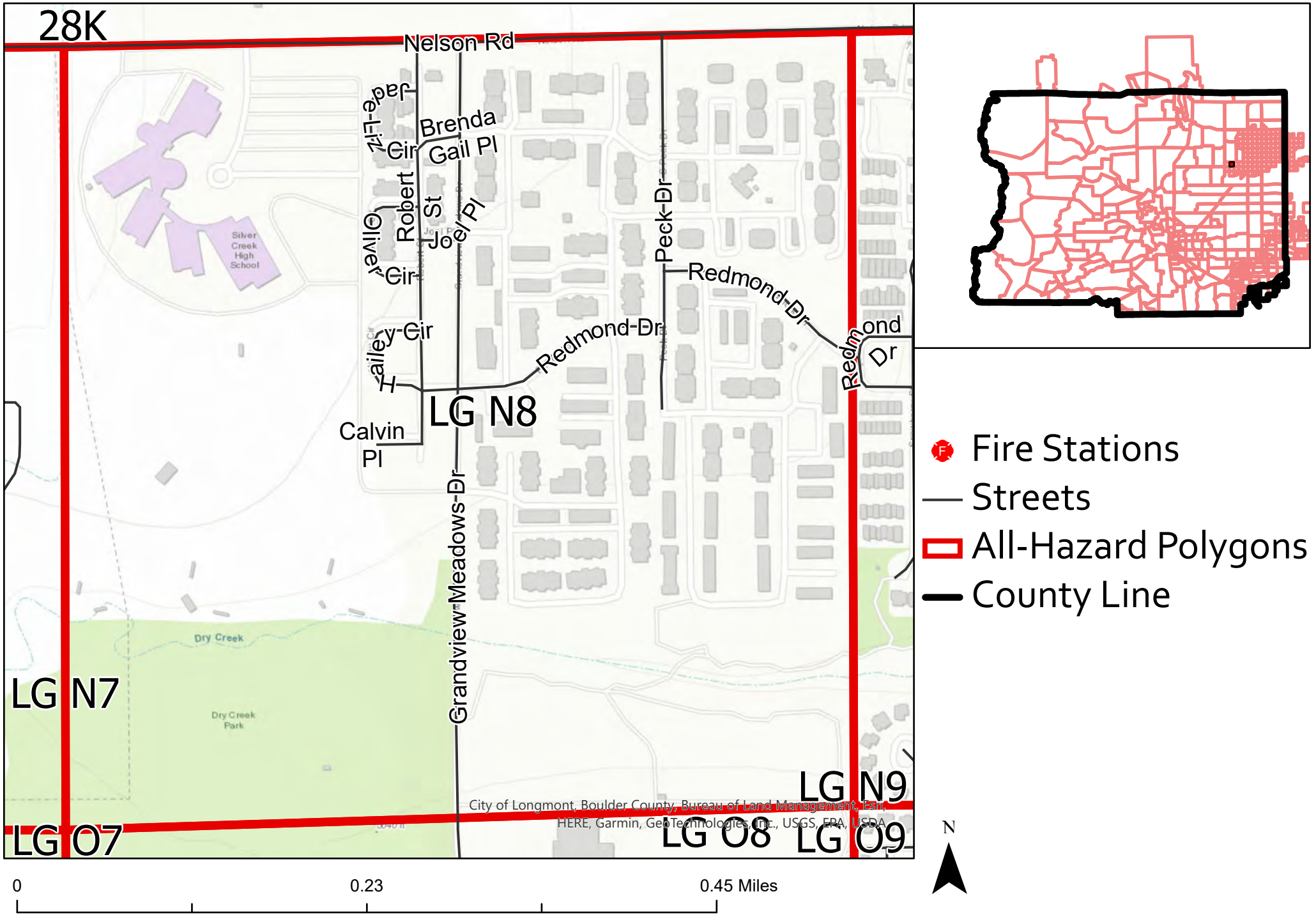

All-Hazard Emergency Notification Areas: August 2022

LG N9

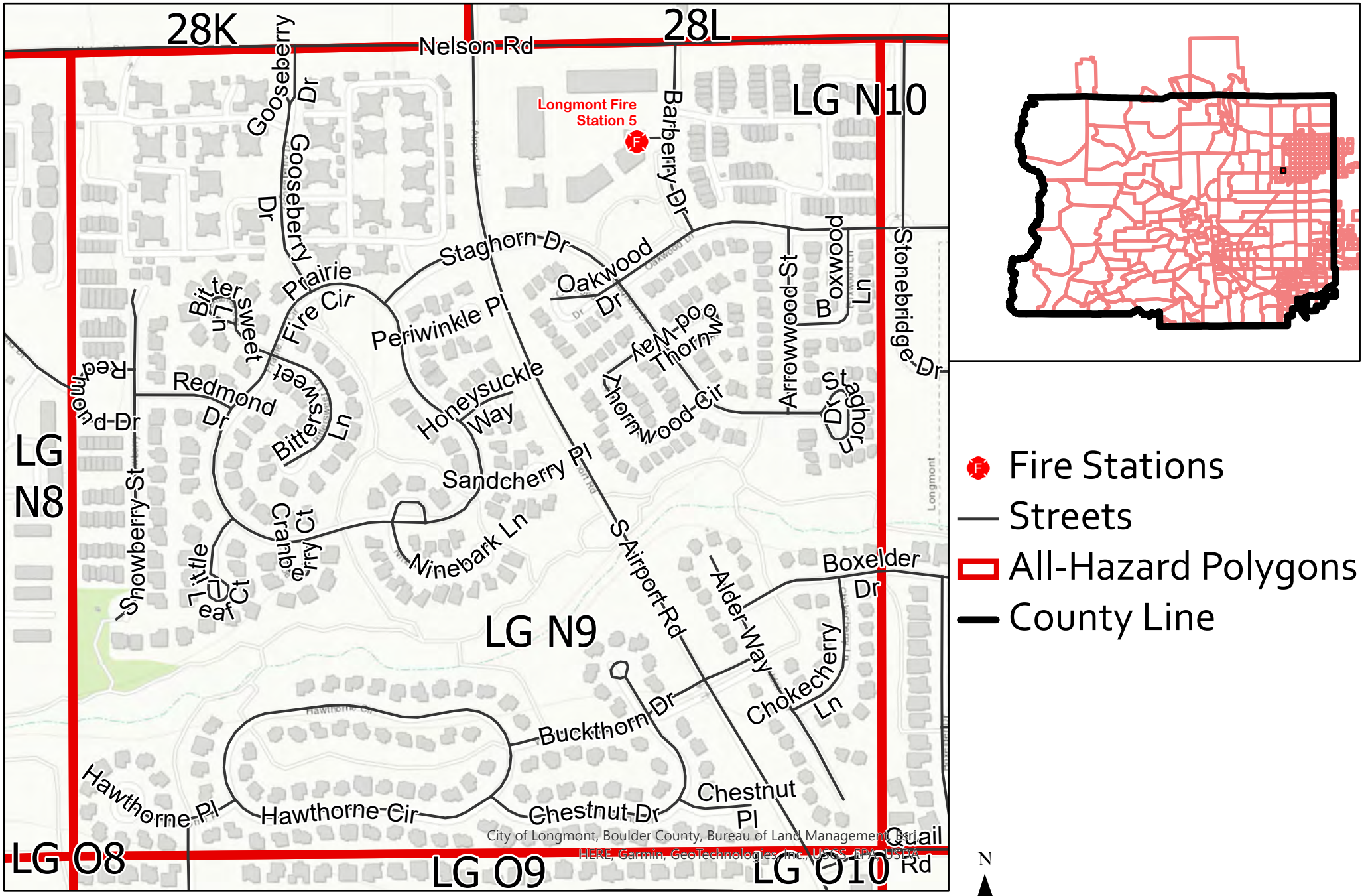

All-Hazard Emergency Notification Areas: August 2022

LG N10

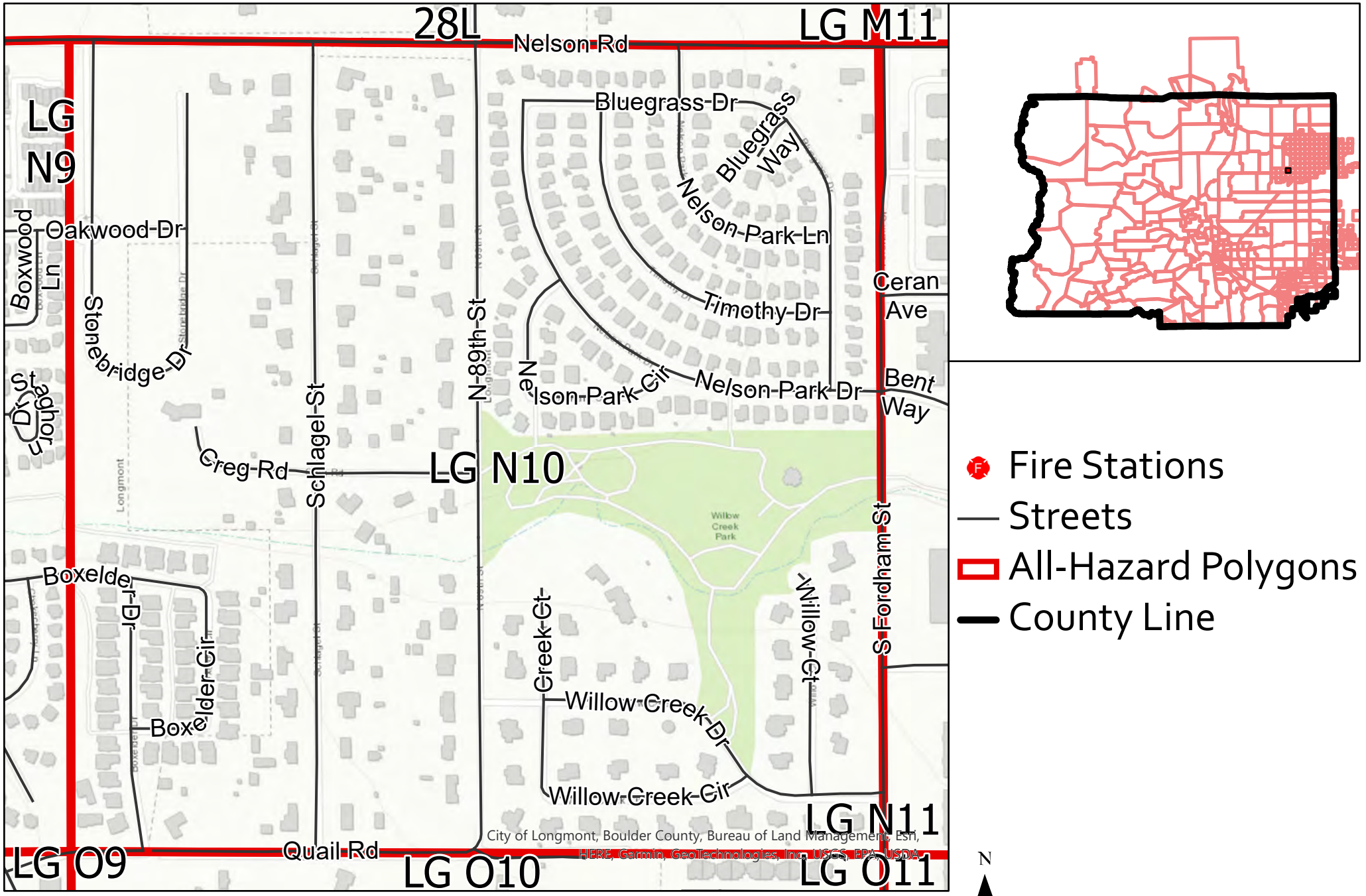

All-Hazard Emergency Notification Areas: August 2022

LG N11

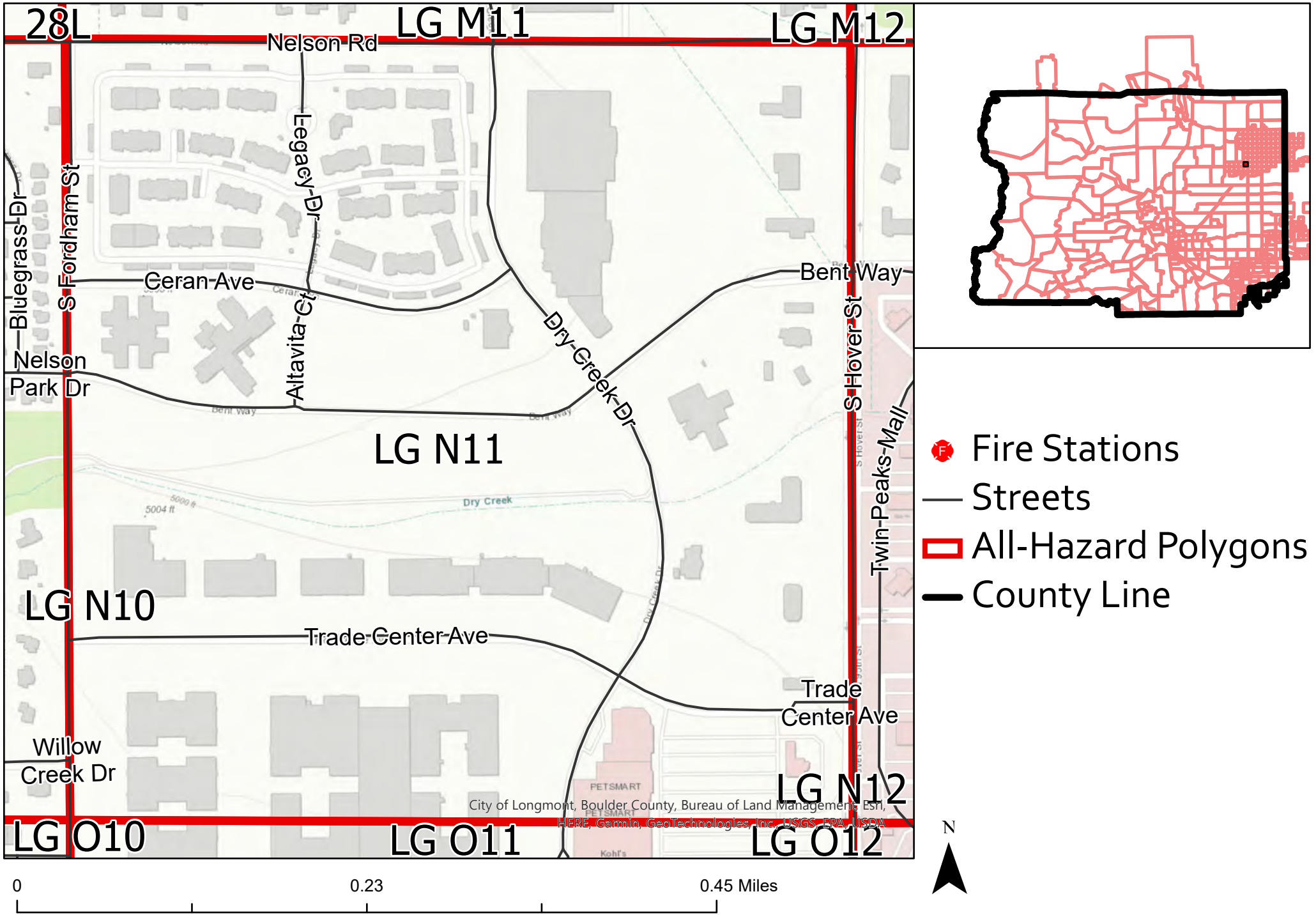

All-Hazard Emergency Notification Areas: August 2022

LG N12

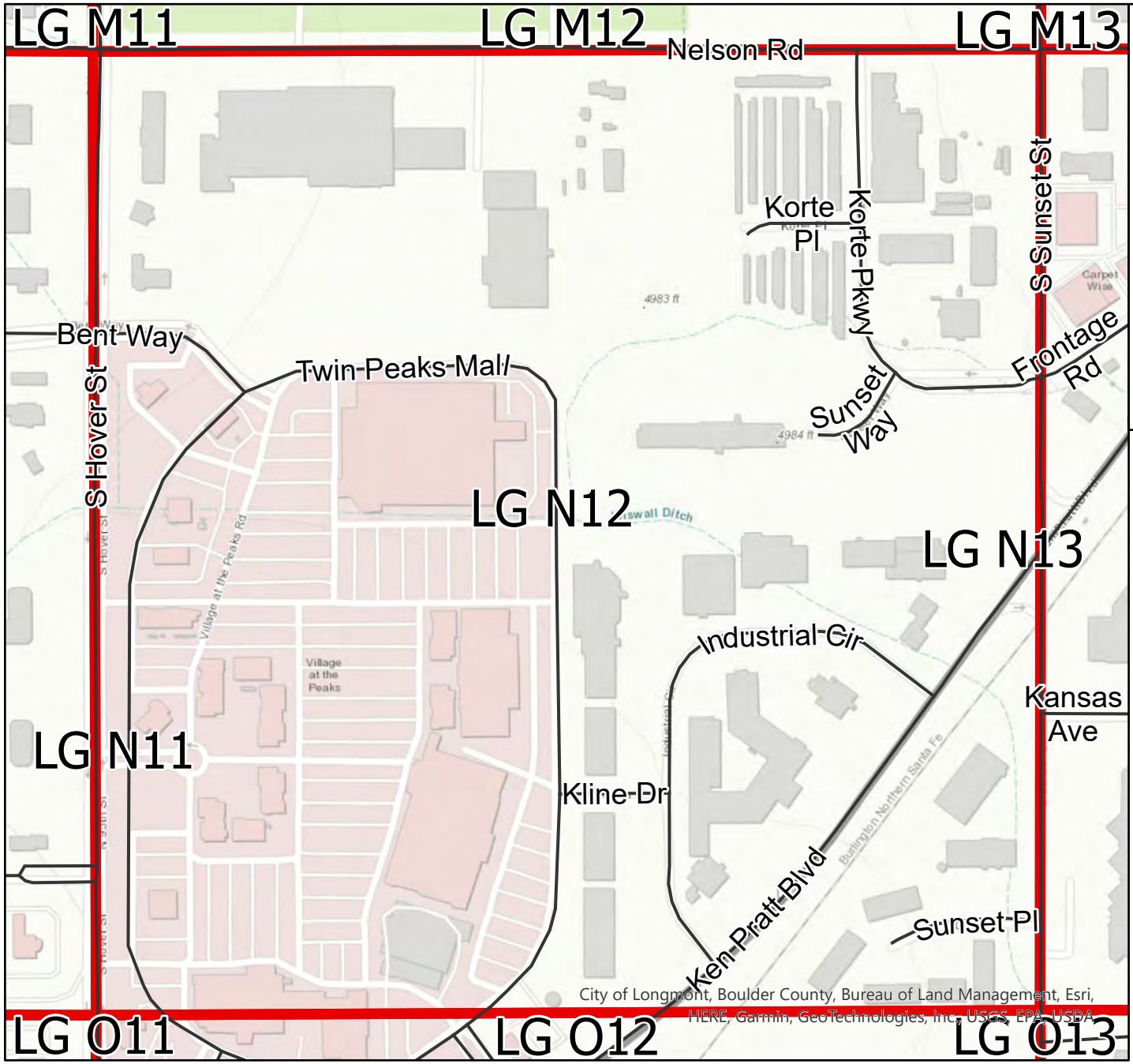

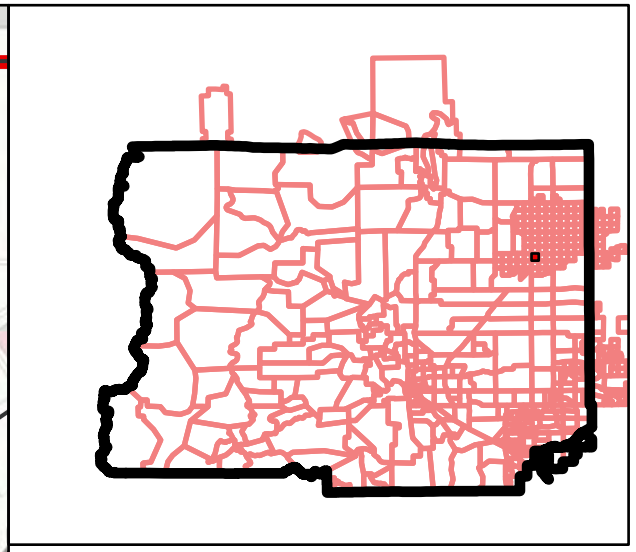

- Fire Stations
- Streets
- All-Hazard Polygons
- County Line

N

0 0.23 0.45 Miles

All-Hazard Emergency Notification Areas: August 2022

LG N13

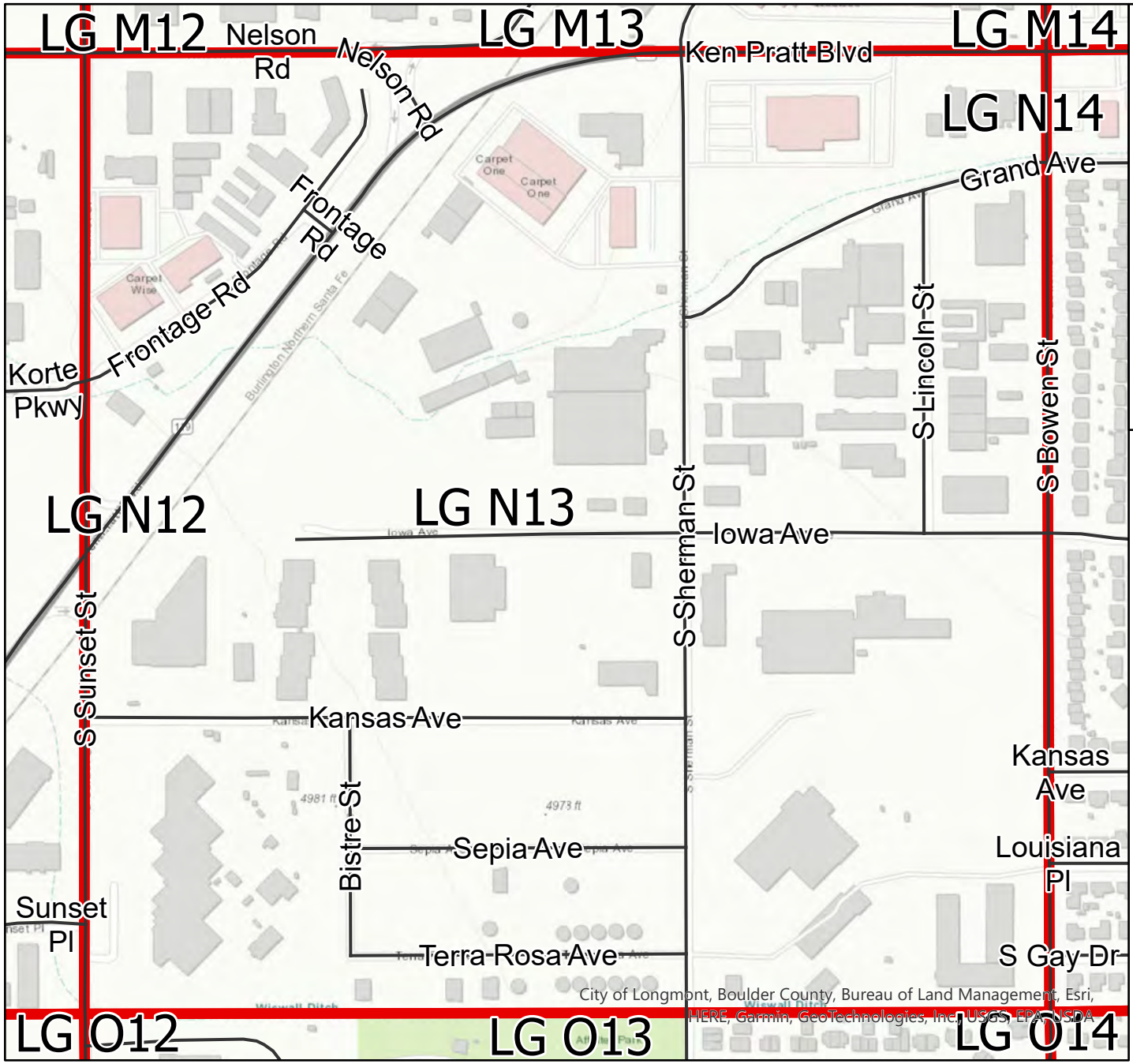

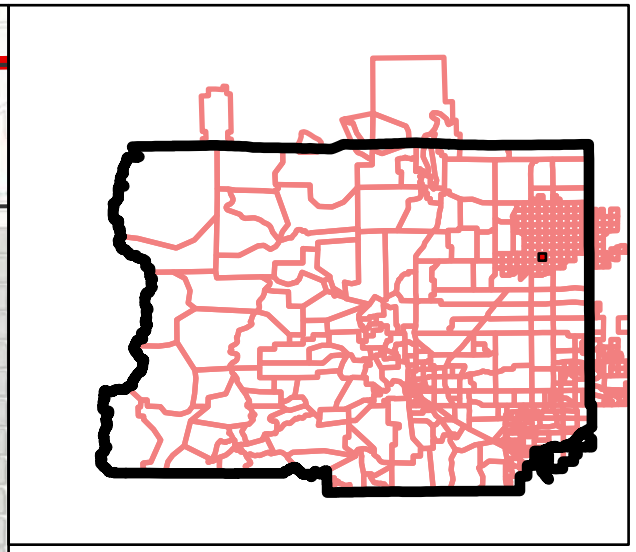

Fire Stations

Streets

All-Hazard Polygons

County Line

N

0 0.23 0.45 Miles

All-Hazard Emergency Notification Areas: August 2022

LG N14

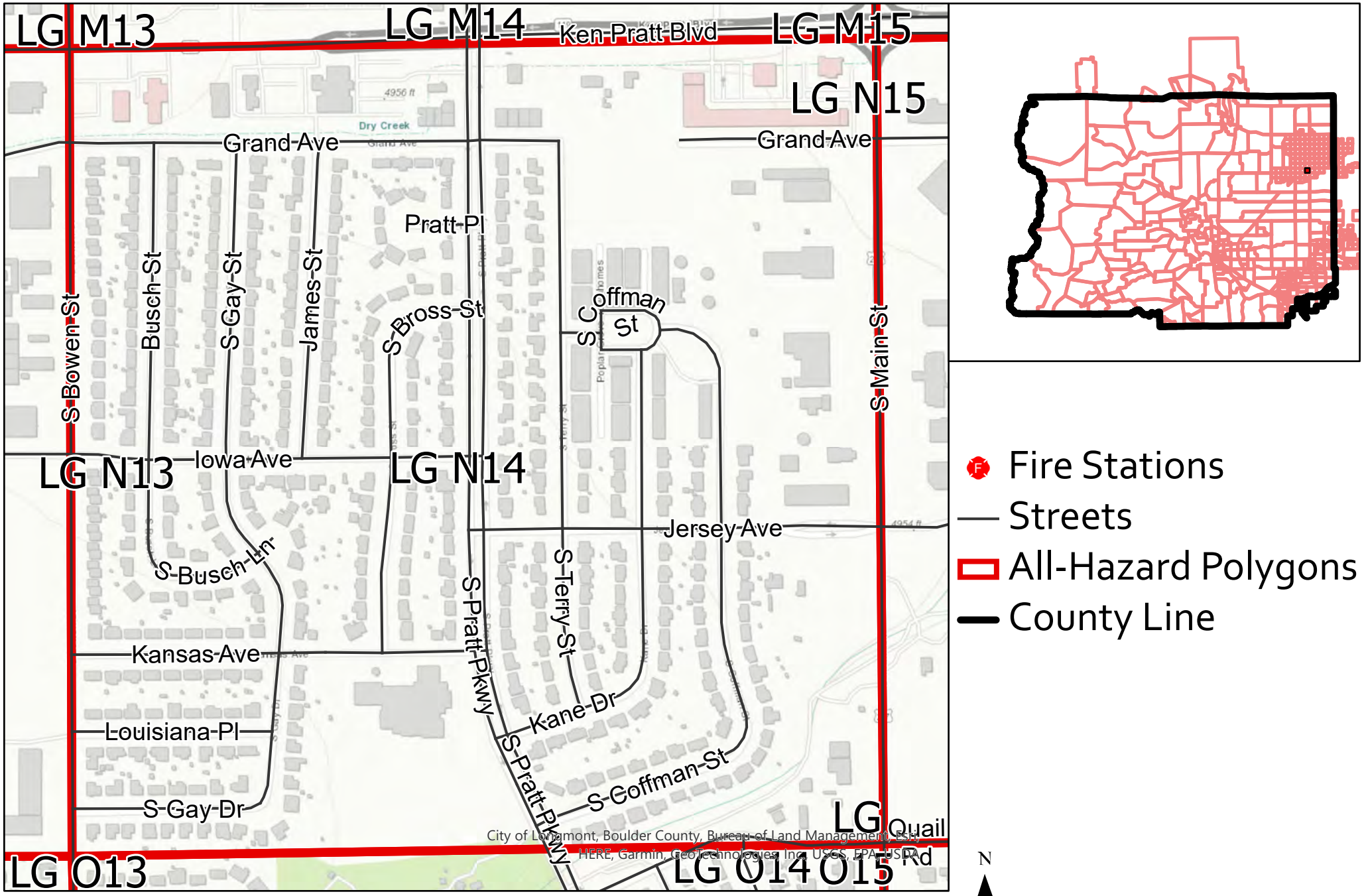

All-Hazard Emergency Notification Areas: August 2022

LG N15

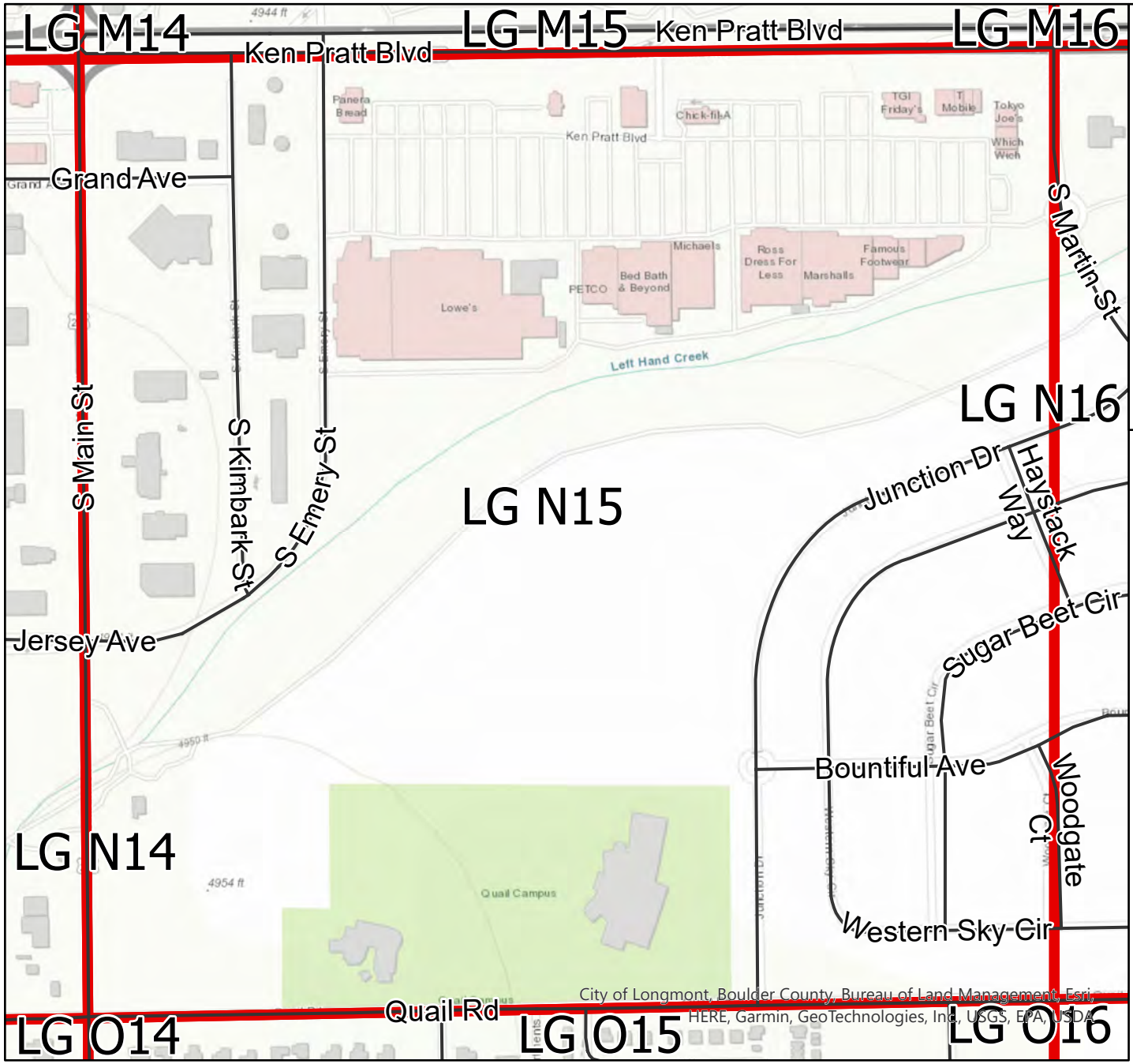

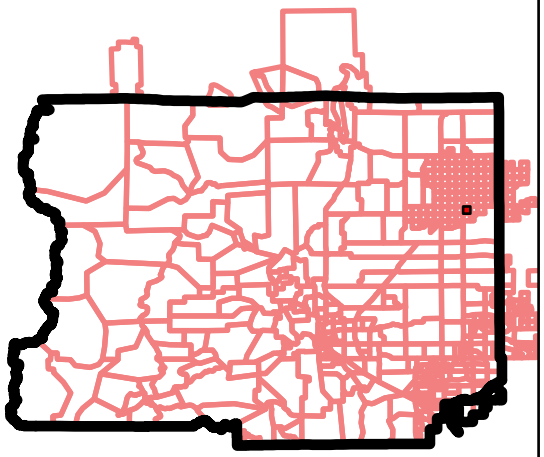

- Fire Stations
- Streets
- All-Hazard Polygons
- County Line

N

0 0.23 0.45 Miles

All-Hazard Emergency Notification Areas: August 2022

LG N16

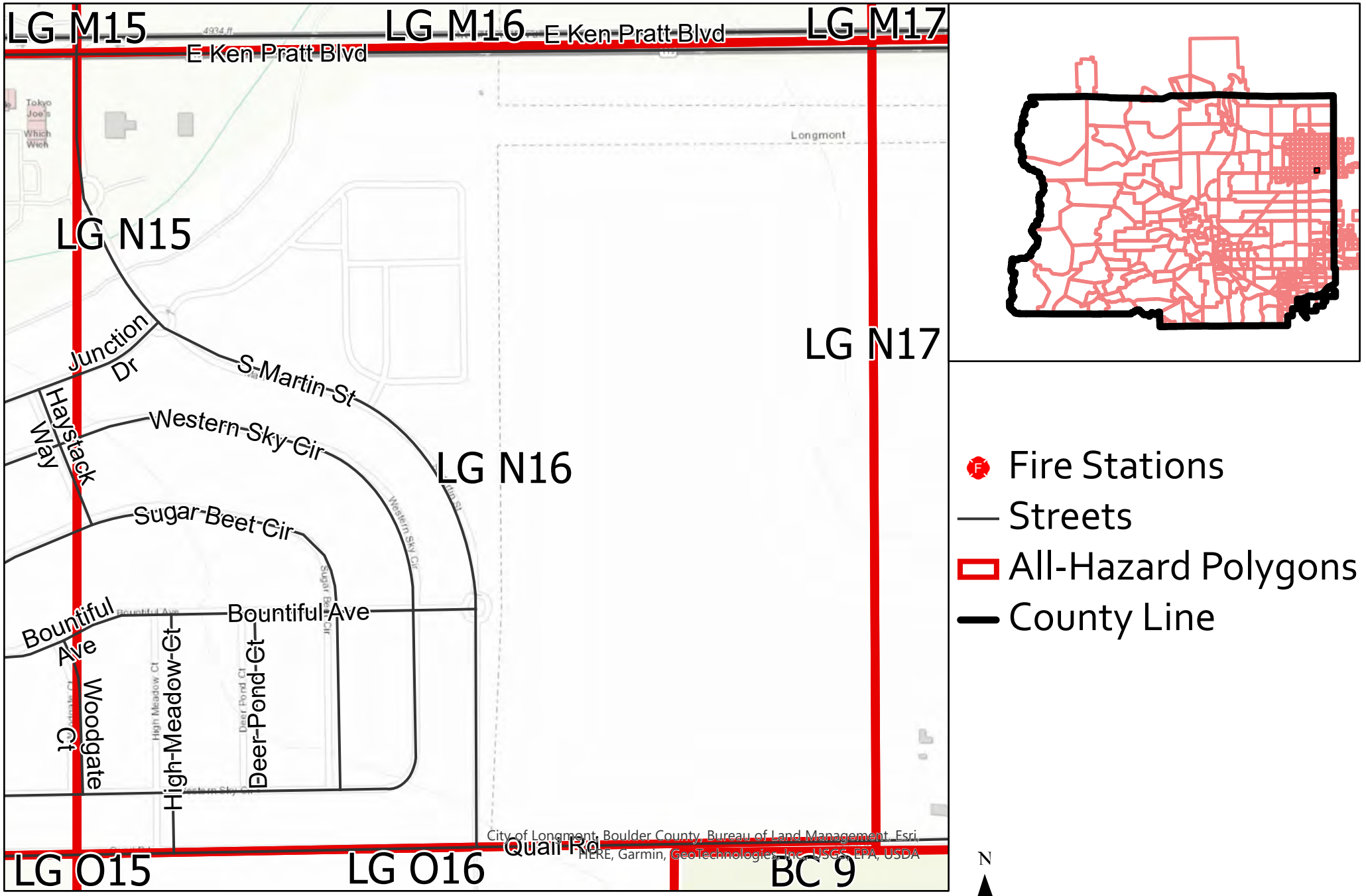

All-Hazard Emergency Notification Areas: August 2022

LG N17

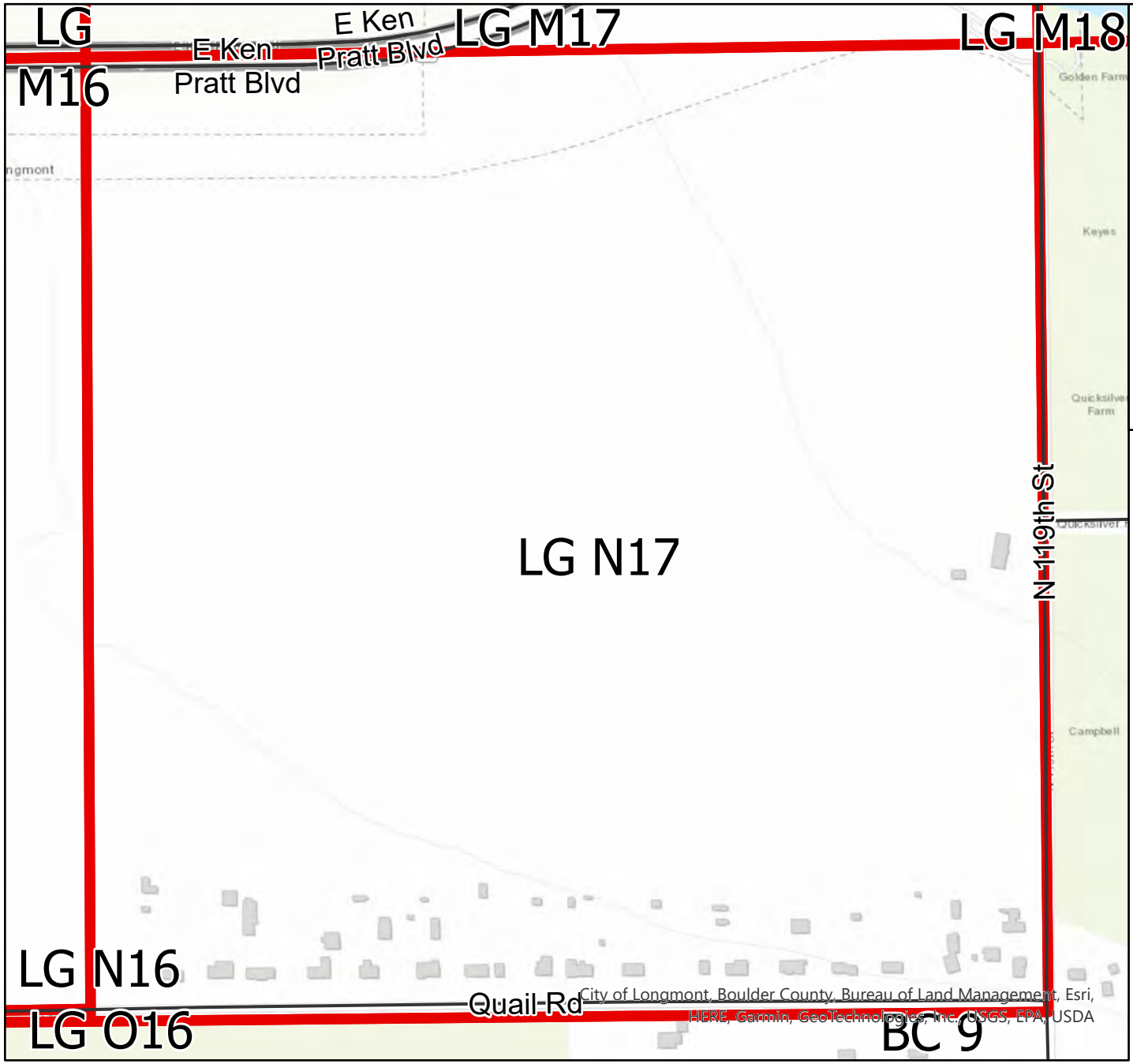

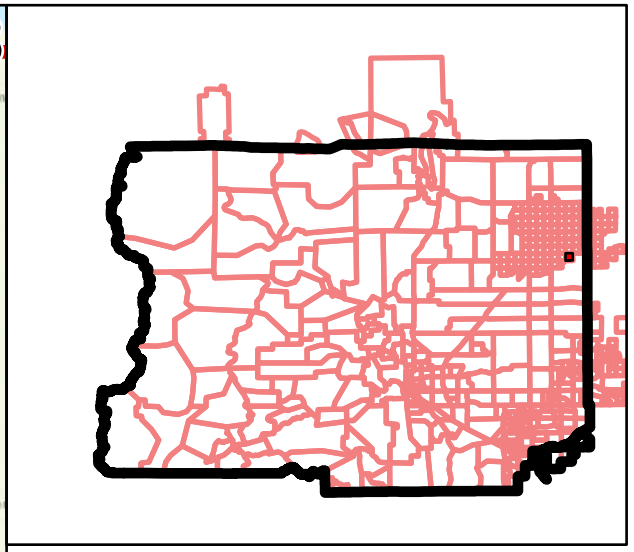

- Fire Stations
- Streets
- All-Hazard Polygons
- County Line

All-Hazard Emergency Notification Areas:
August 2022

LG N20

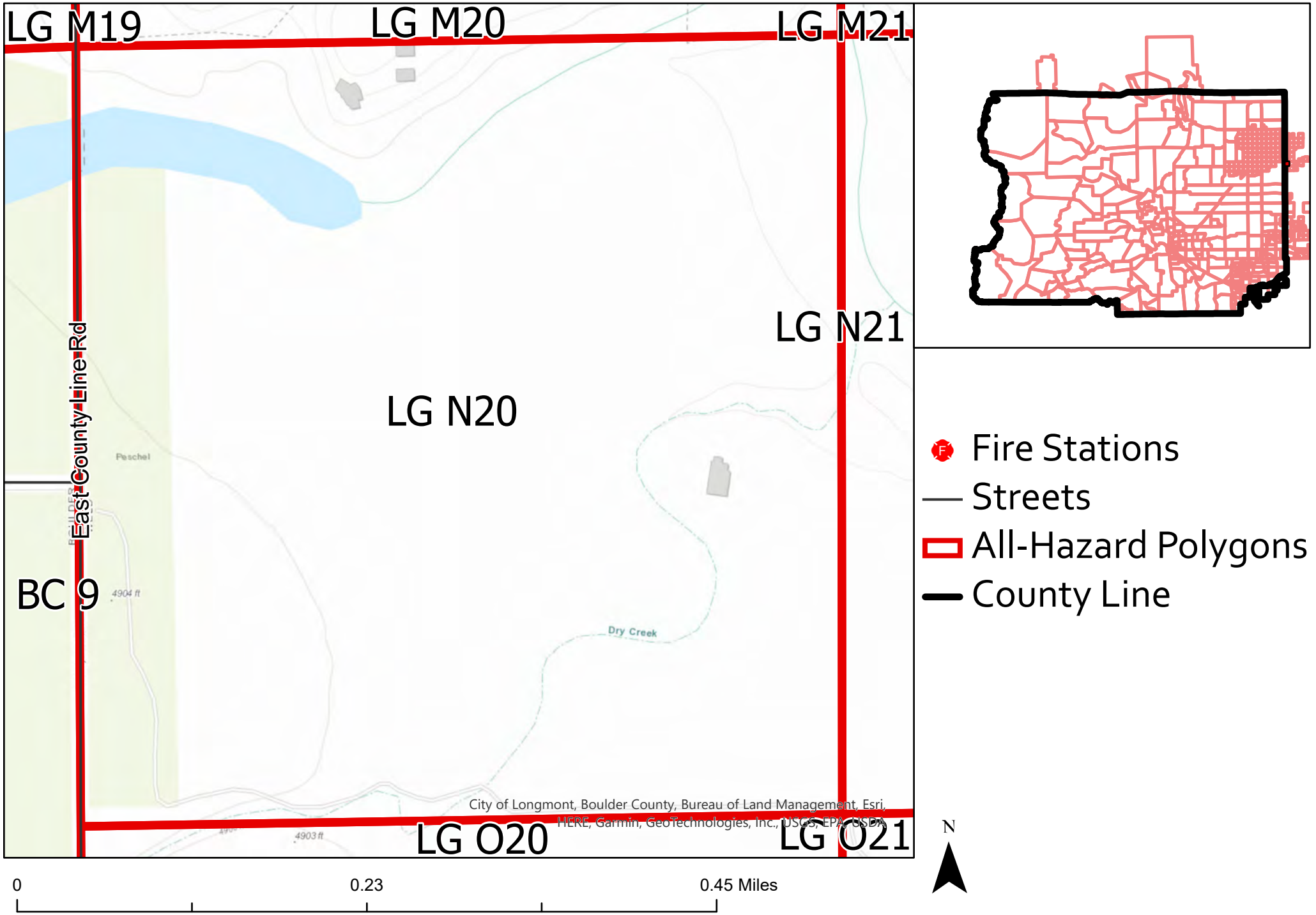

All-Hazard Emergency Notification Areas:
August 2022

LG N21

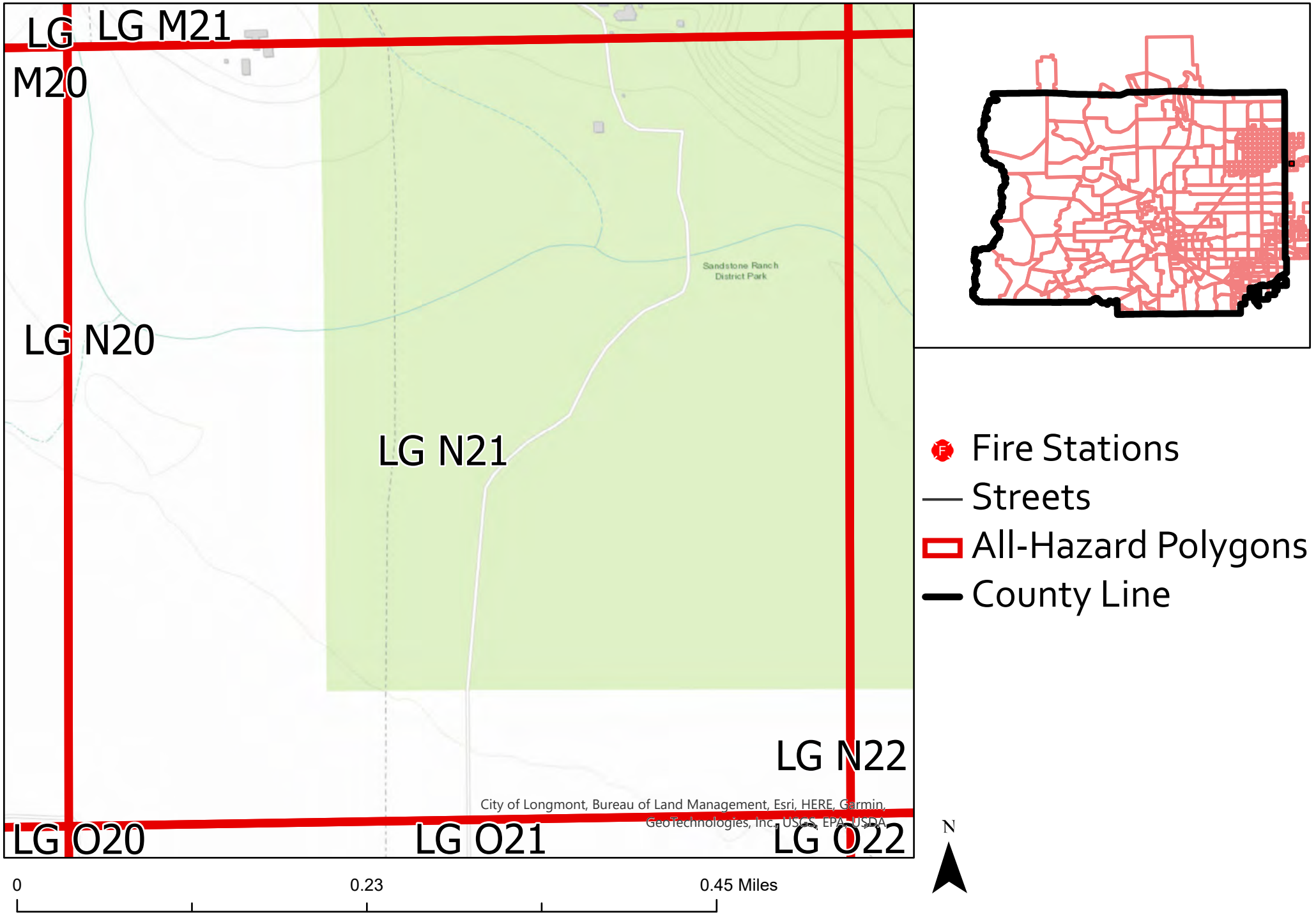

All-Hazard Emergency Notification Areas: August 2022

LG N22

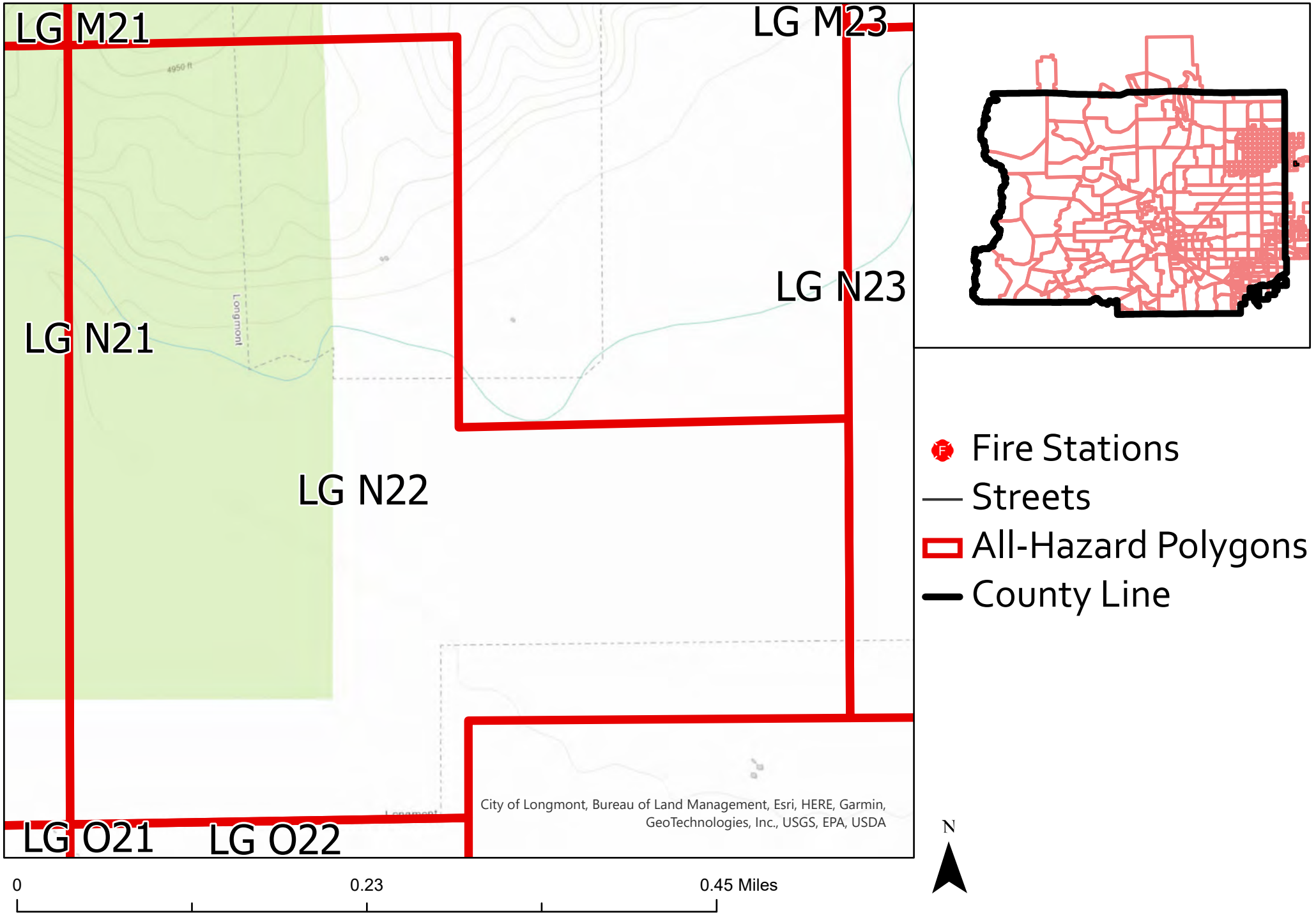

All-Hazard Emergency Notification Areas: August 2022

LG N23

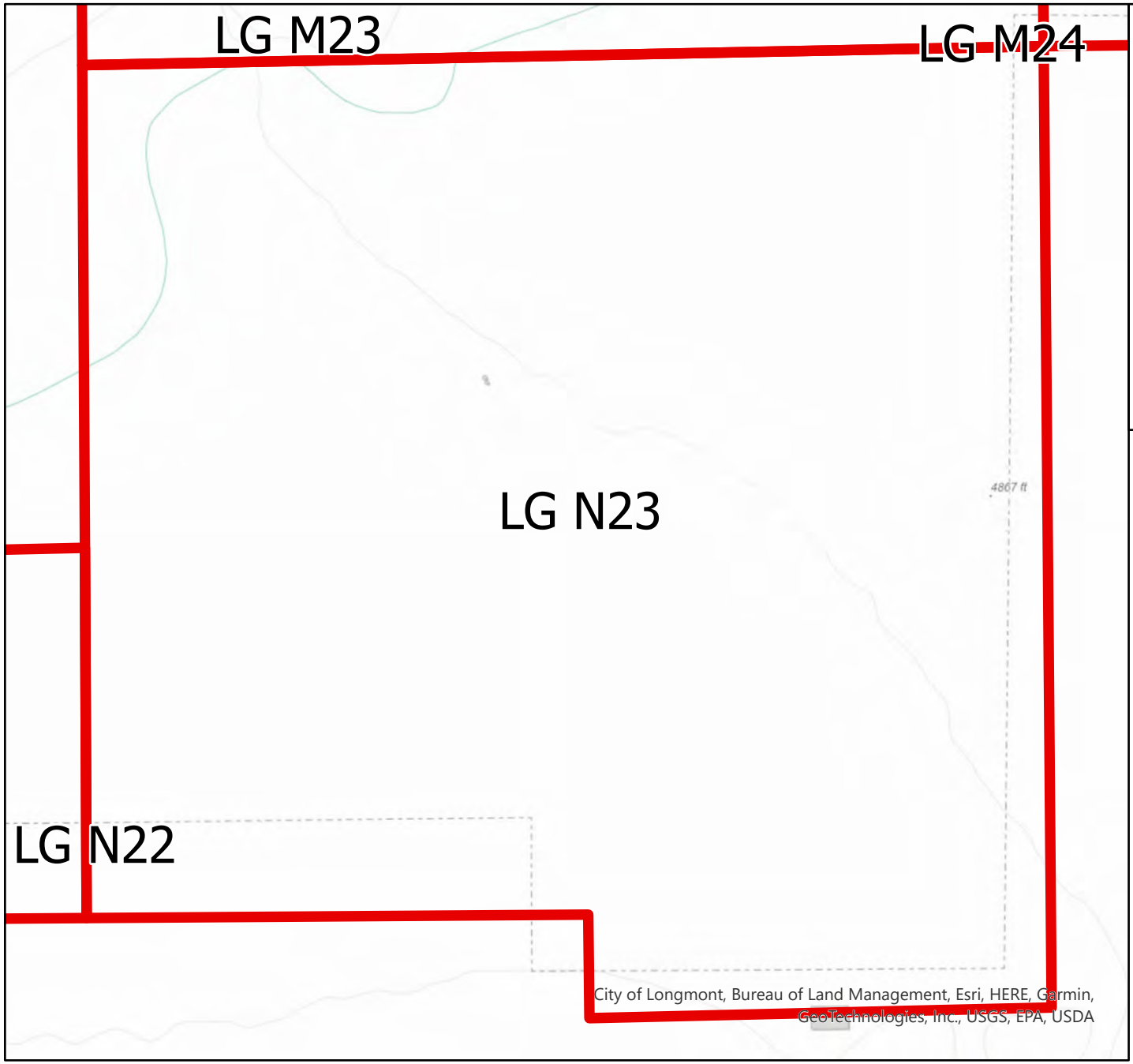

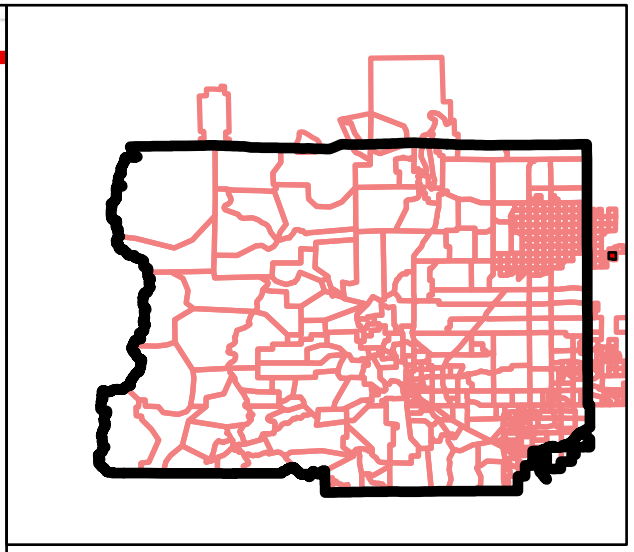

- Fire Stations
- Streets
- All-Hazard Polygons
- County Line

N

0 0.23 0.45 Miles

All-Hazard Emergency Notification Areas: August 2022

LG O7

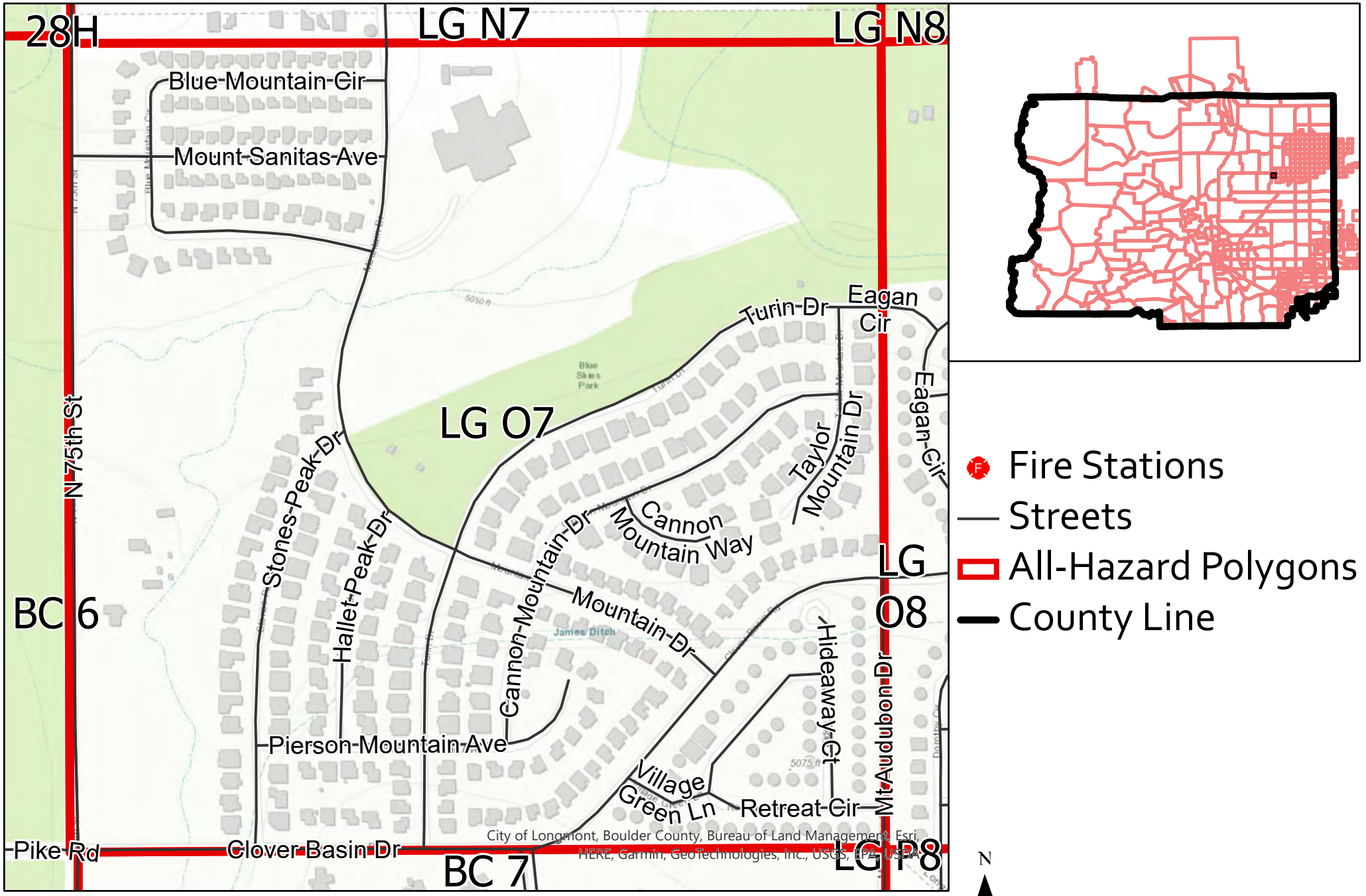

- Fire Stations
- Streets
- All-Hazard Polygons
- County Line

All-Hazard Emergency Notification Areas: August 2022

LG O8

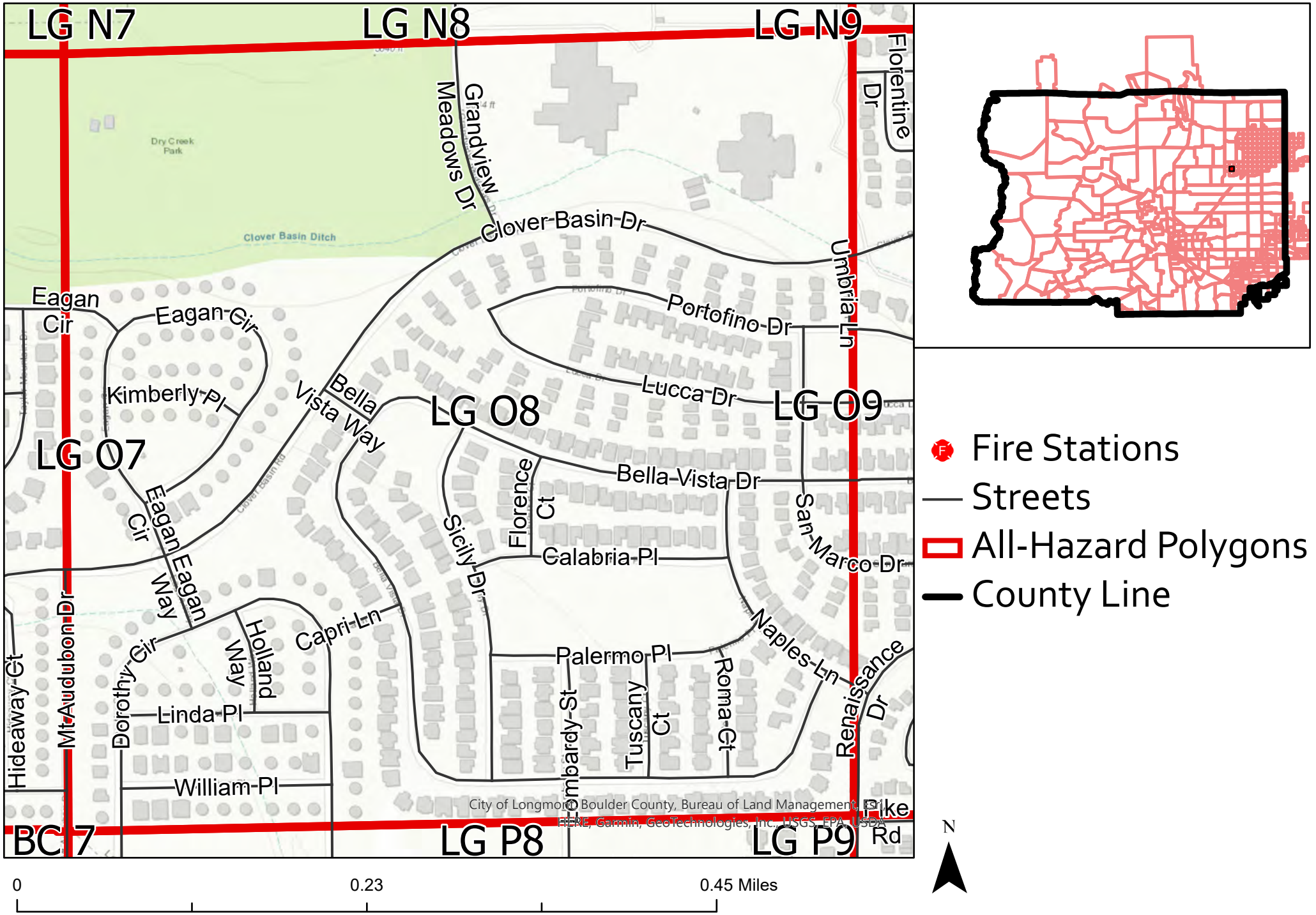

All-Hazard Emergency Notification Areas: August 2022

LG O9

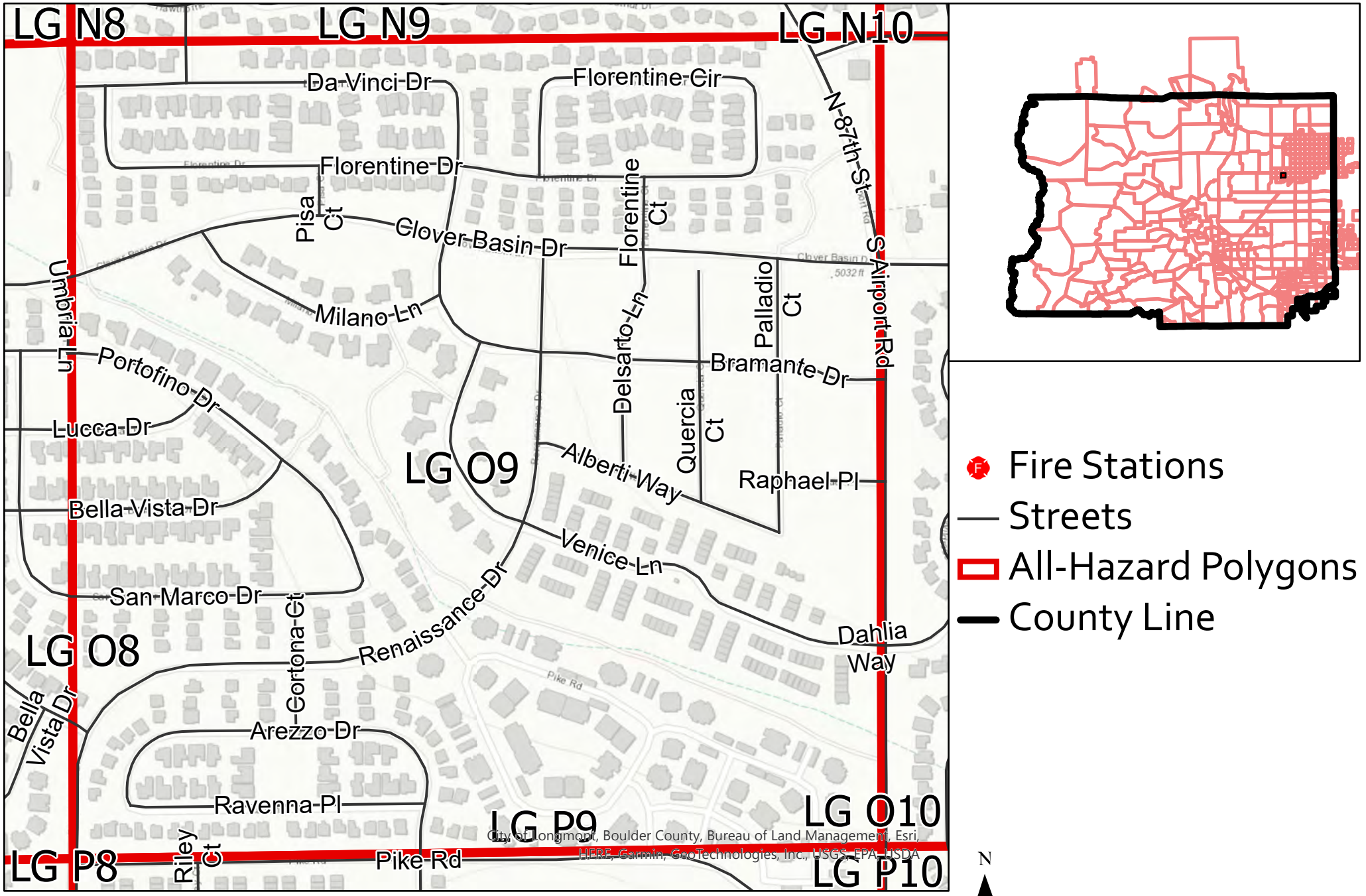

All-Hazard Emergency Notification Areas: August 2022

LG O10

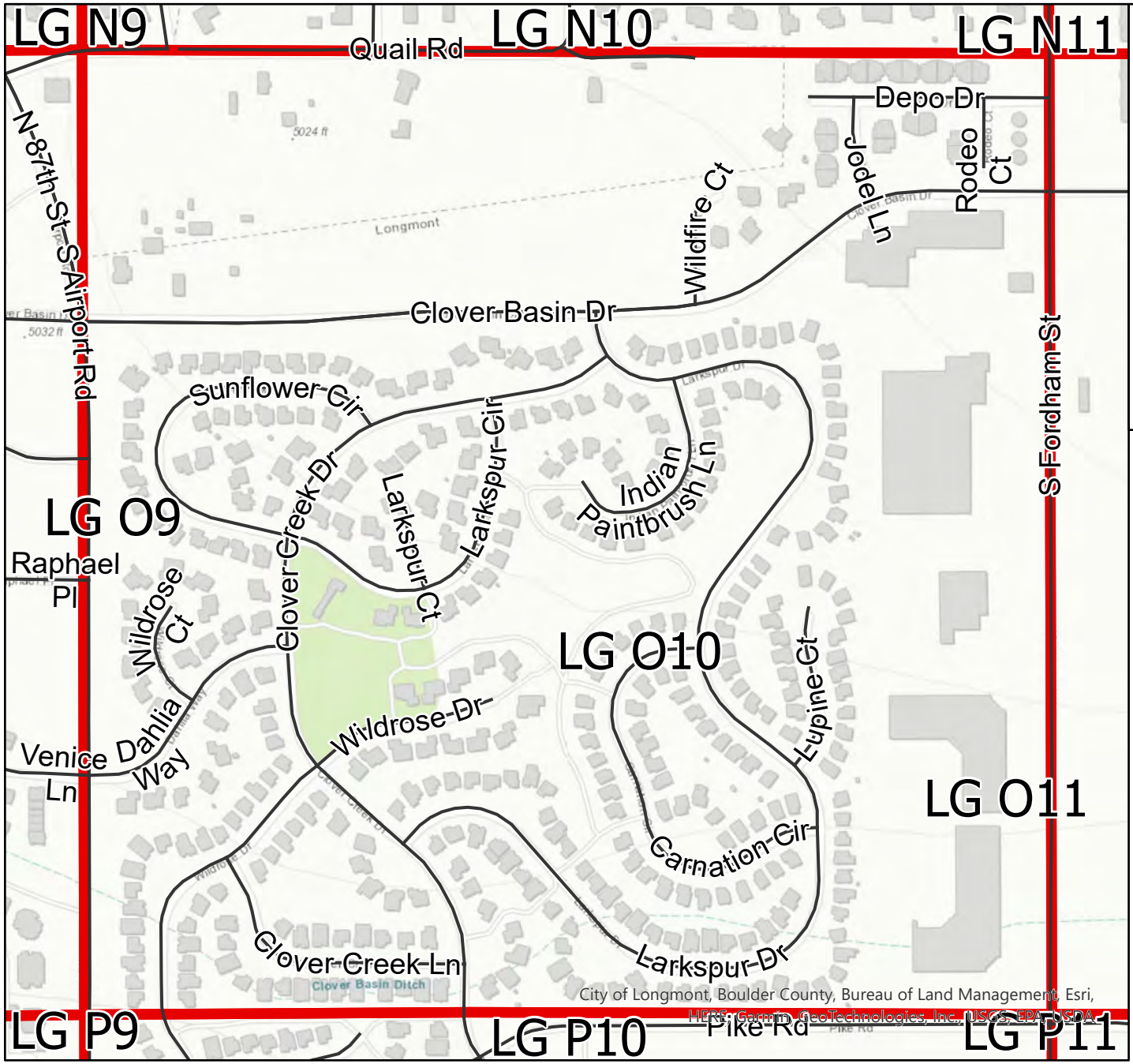

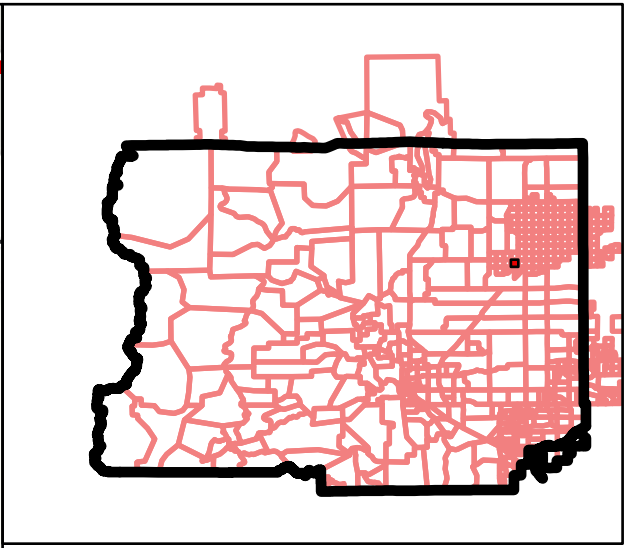

- Fire Stations
- Streets
- All-Hazard Polygons
- County Line

N

0 0.23 0.45 Miles

All-Hazard Emergency Notification Areas: August 2022

LG O11

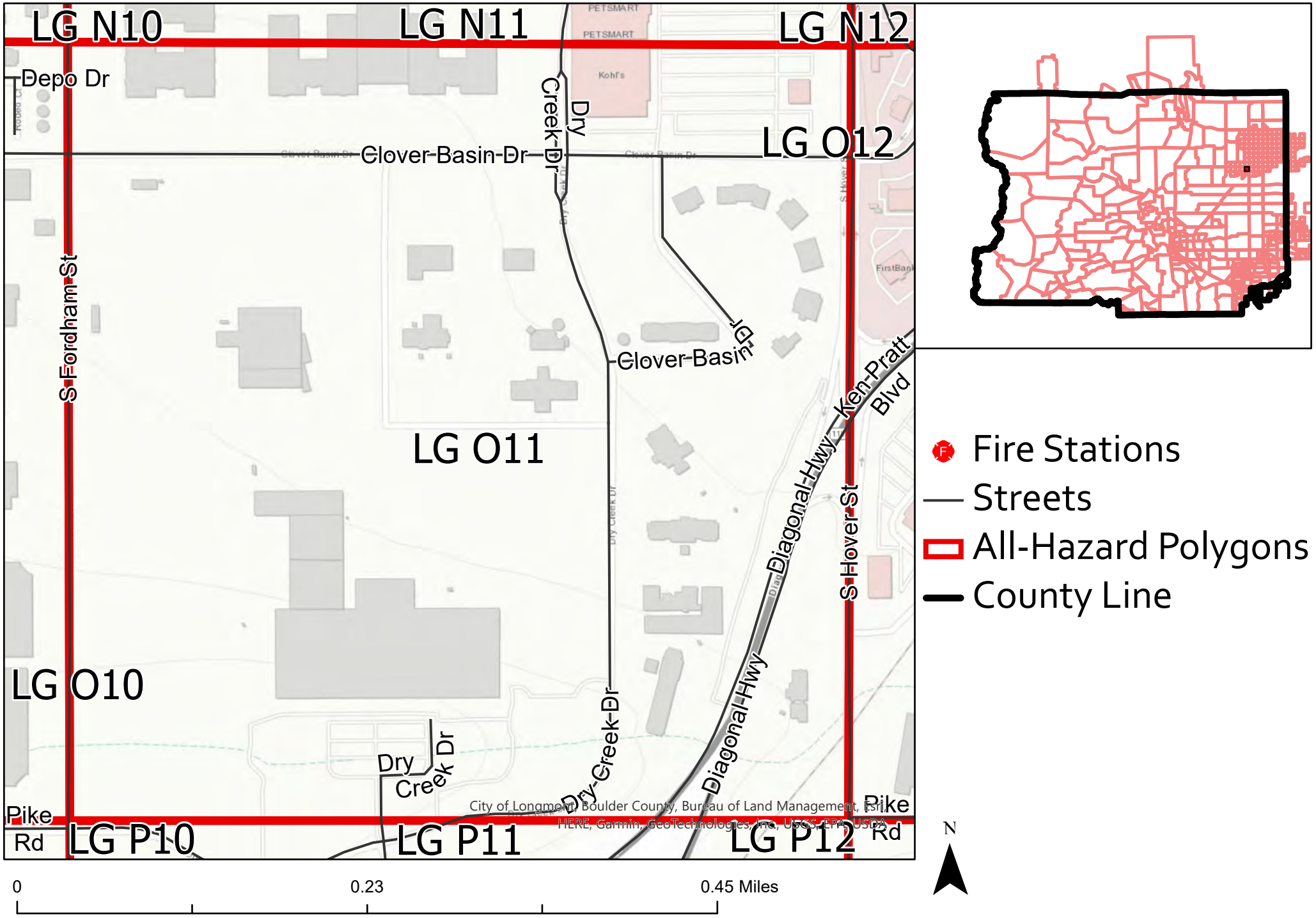

All-Hazard Emergency Notification Areas: August 2022

LG O12

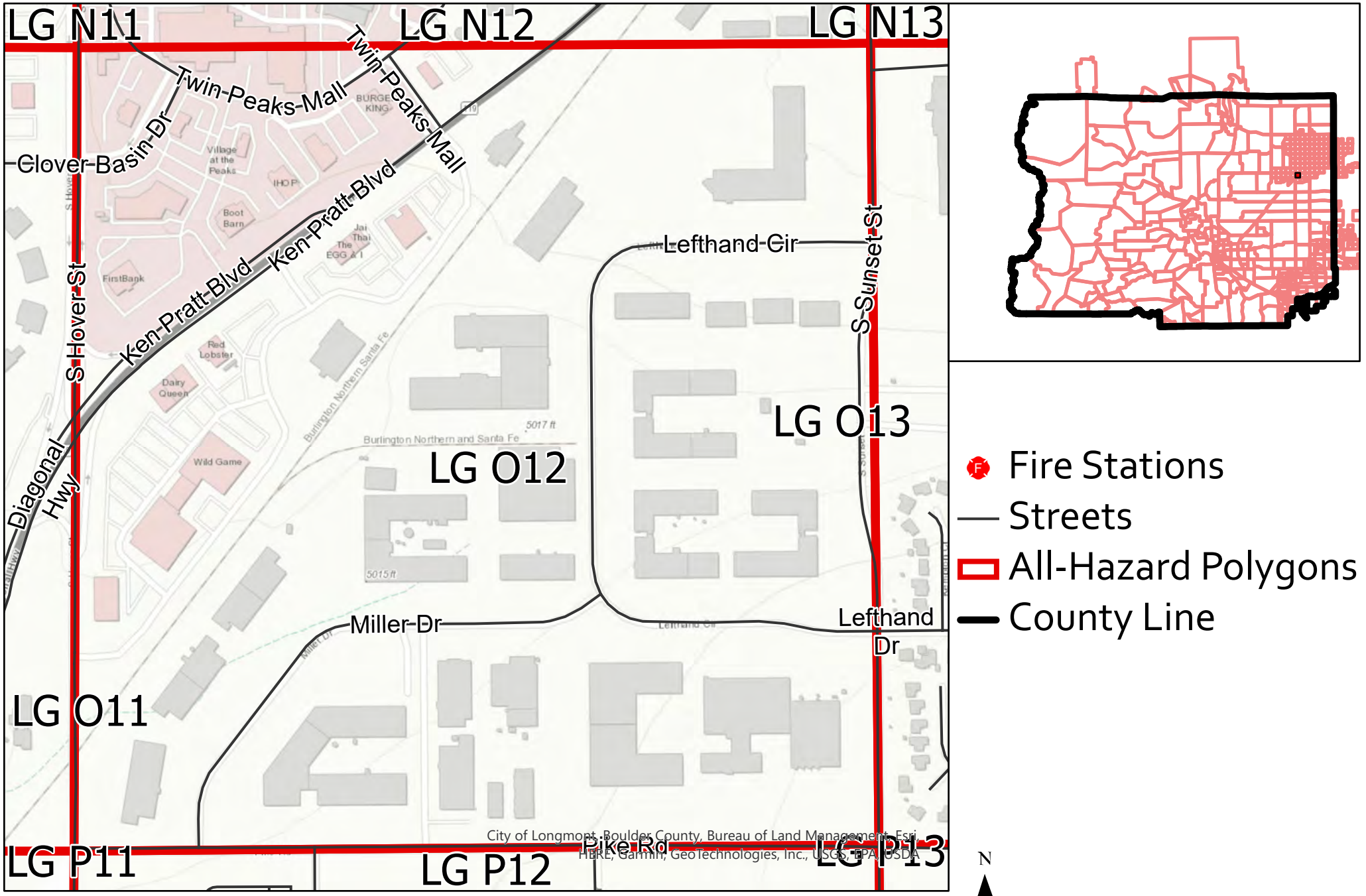

All-Hazard Emergency Notification Areas: August 2022

LG O13

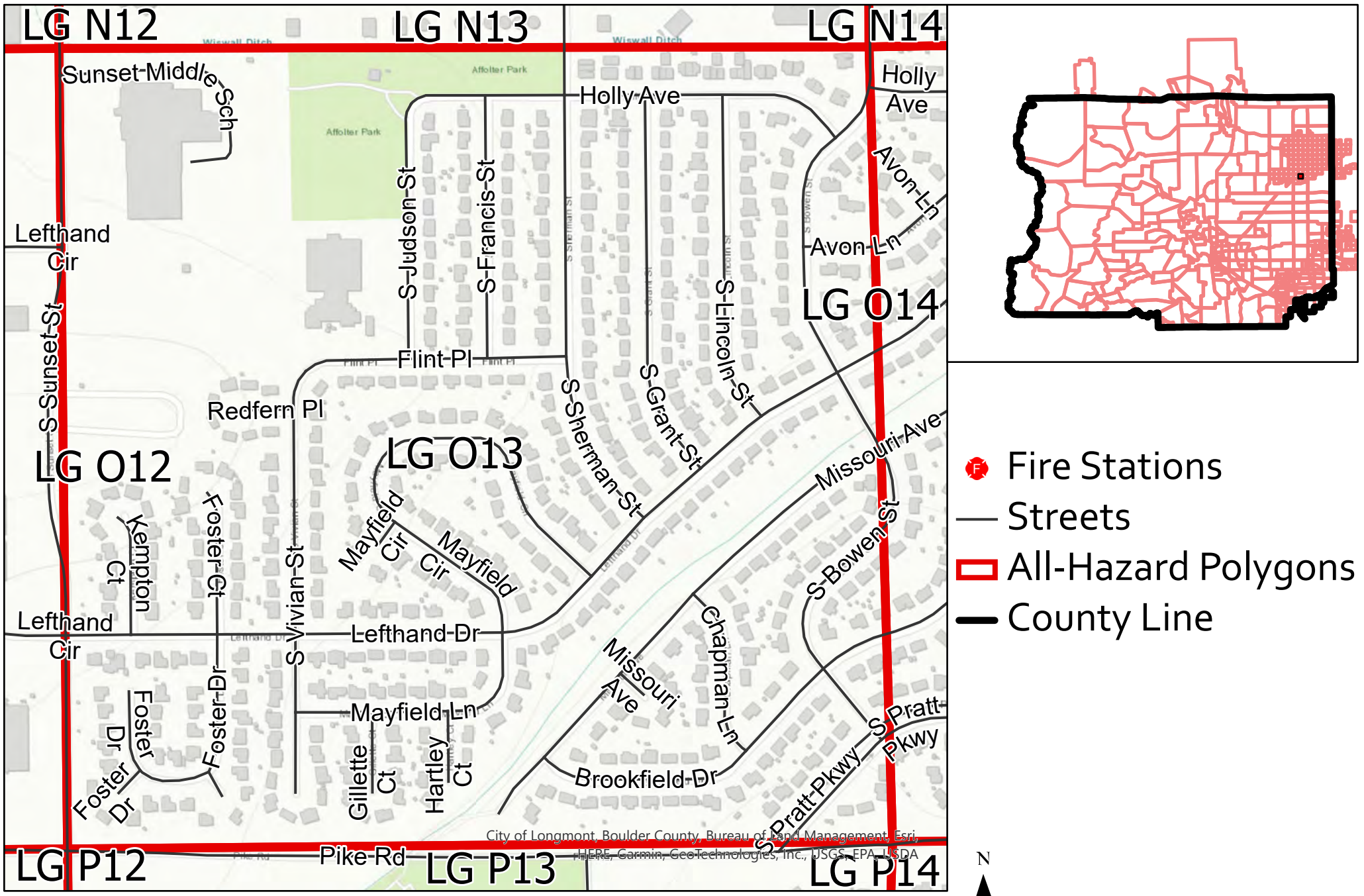

All-Hazard Emergency Notification Areas: August 2022

LG O14

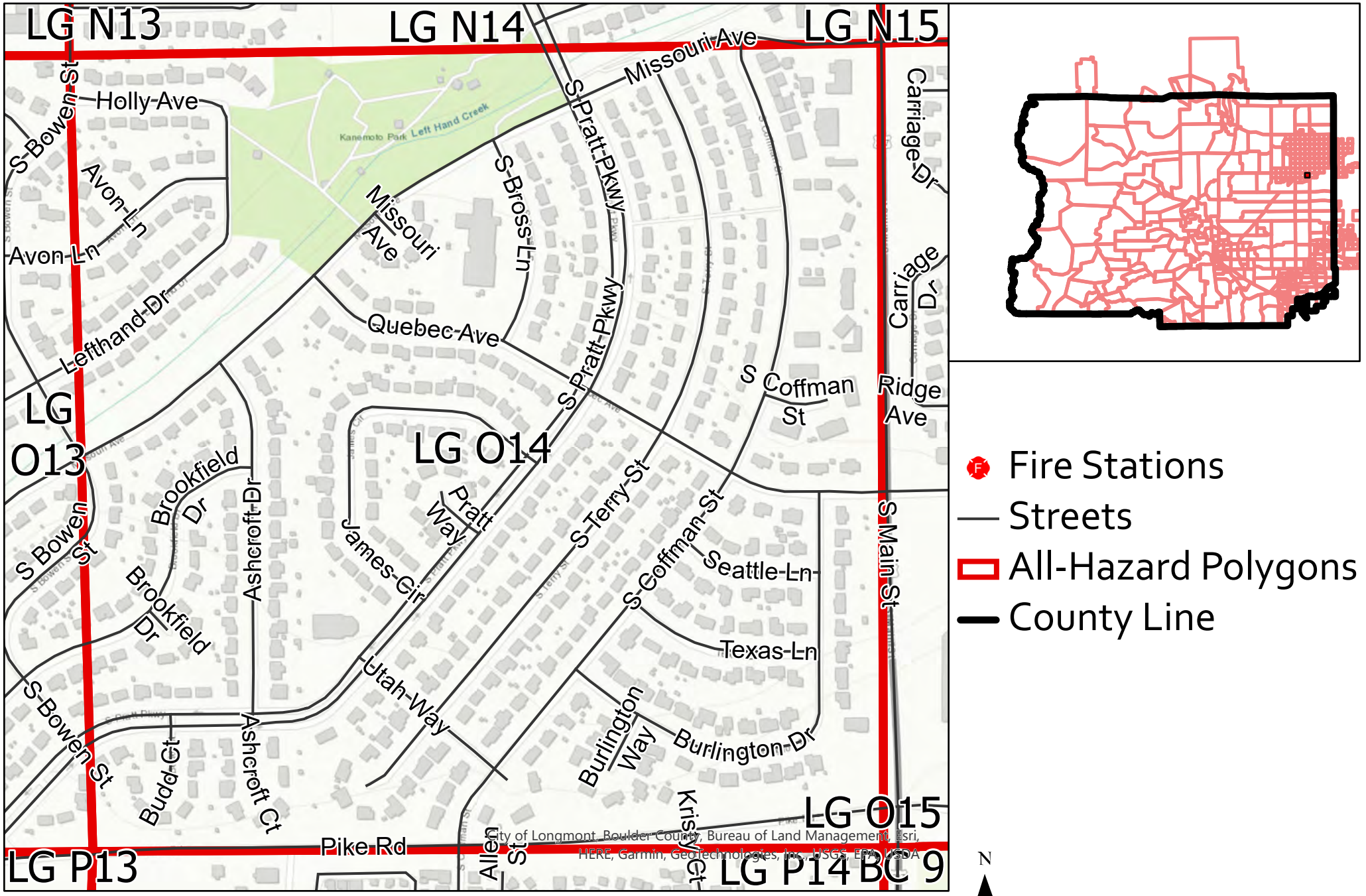

Fire Stations

Streets

All-Hazard Polygons

County Line

All-Hazard Emergency Notification Areas: August 2022

LG O15

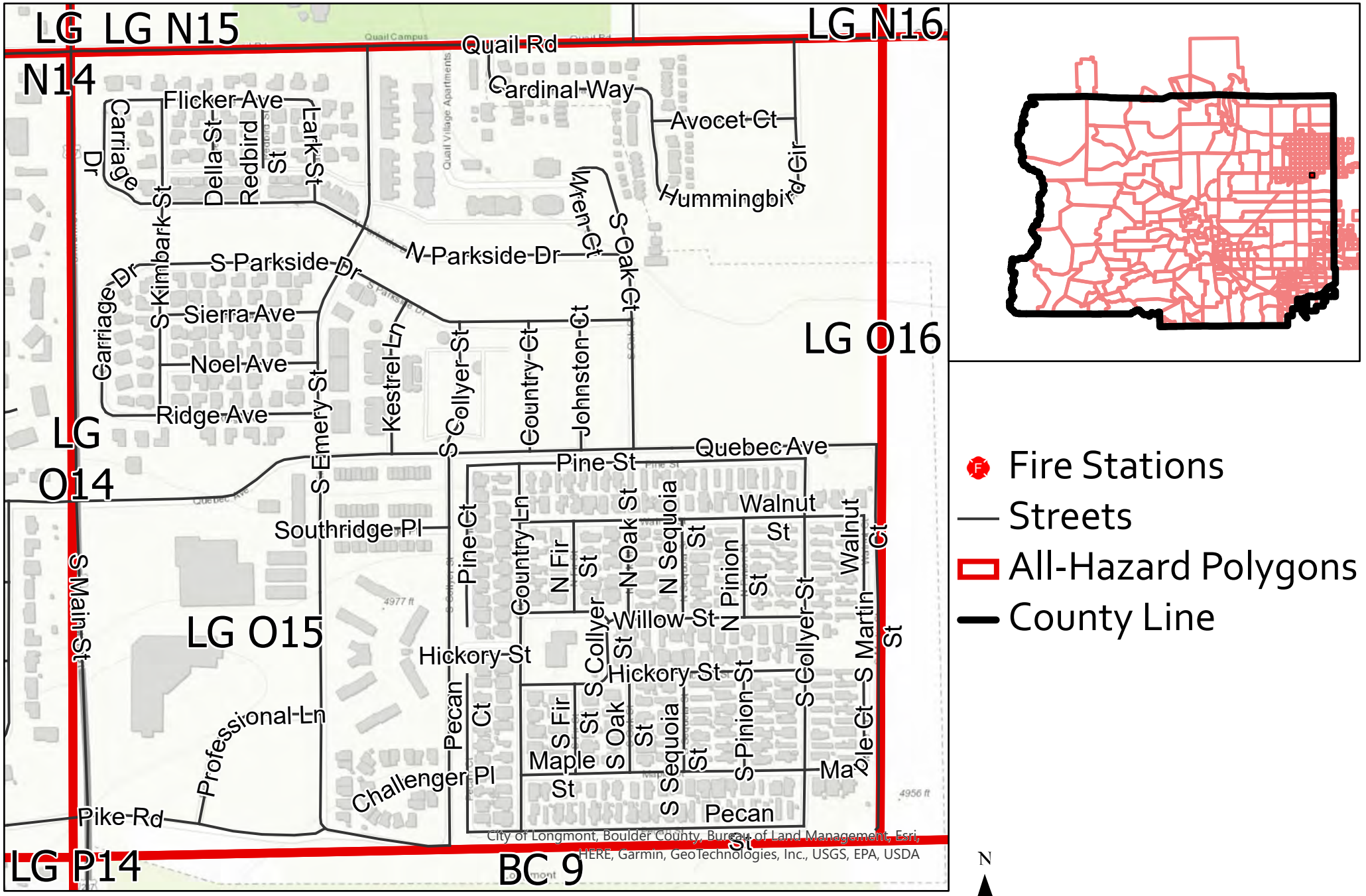

Fire Stations

Streets

All-Hazard Polygons

County Line

N

0 0.23 0.45 Miles

All-Hazard Emergency Notification Areas: August 2022

LG O16

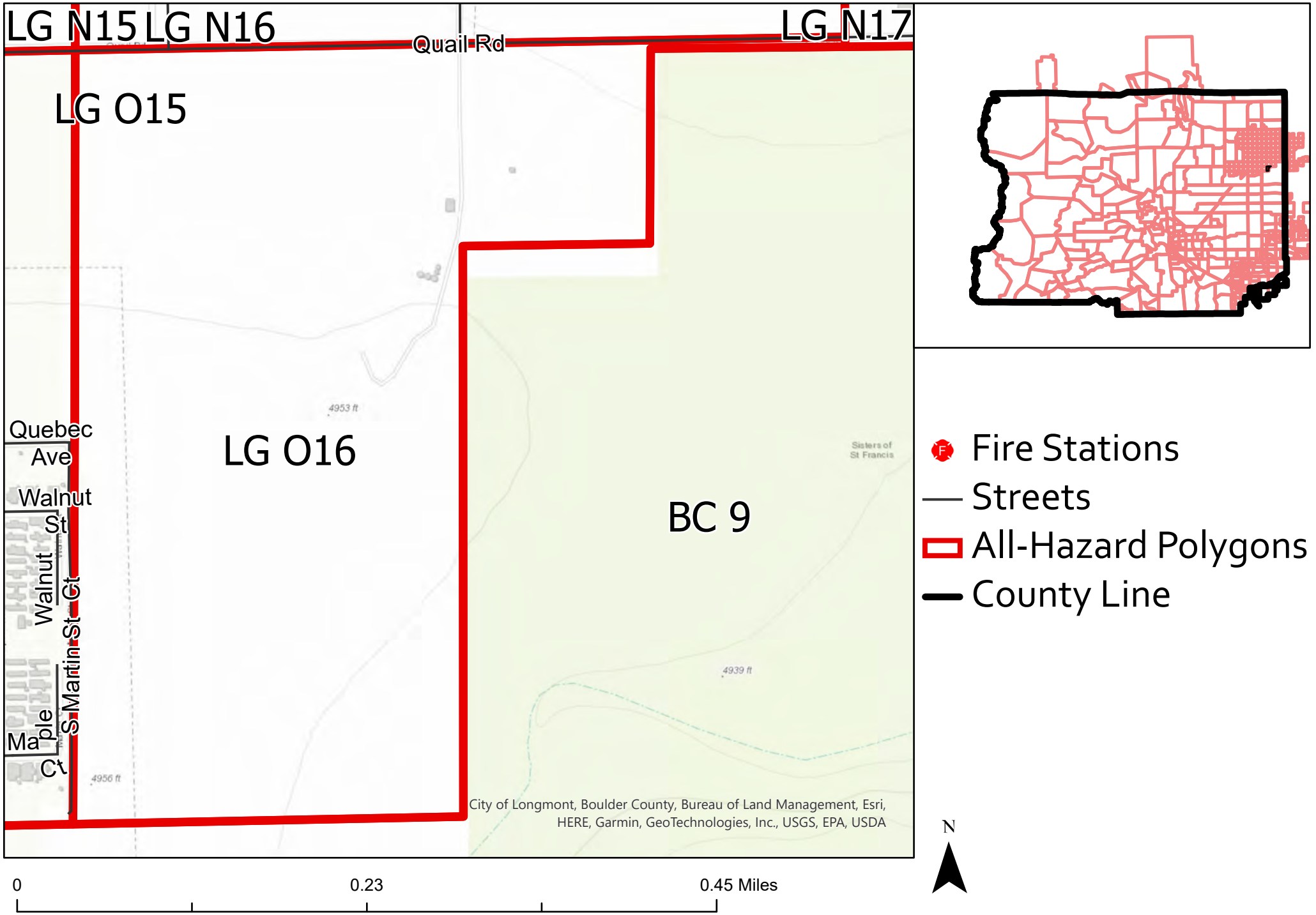

All-Hazard Emergency Notification Areas:
August 2022

LG O20

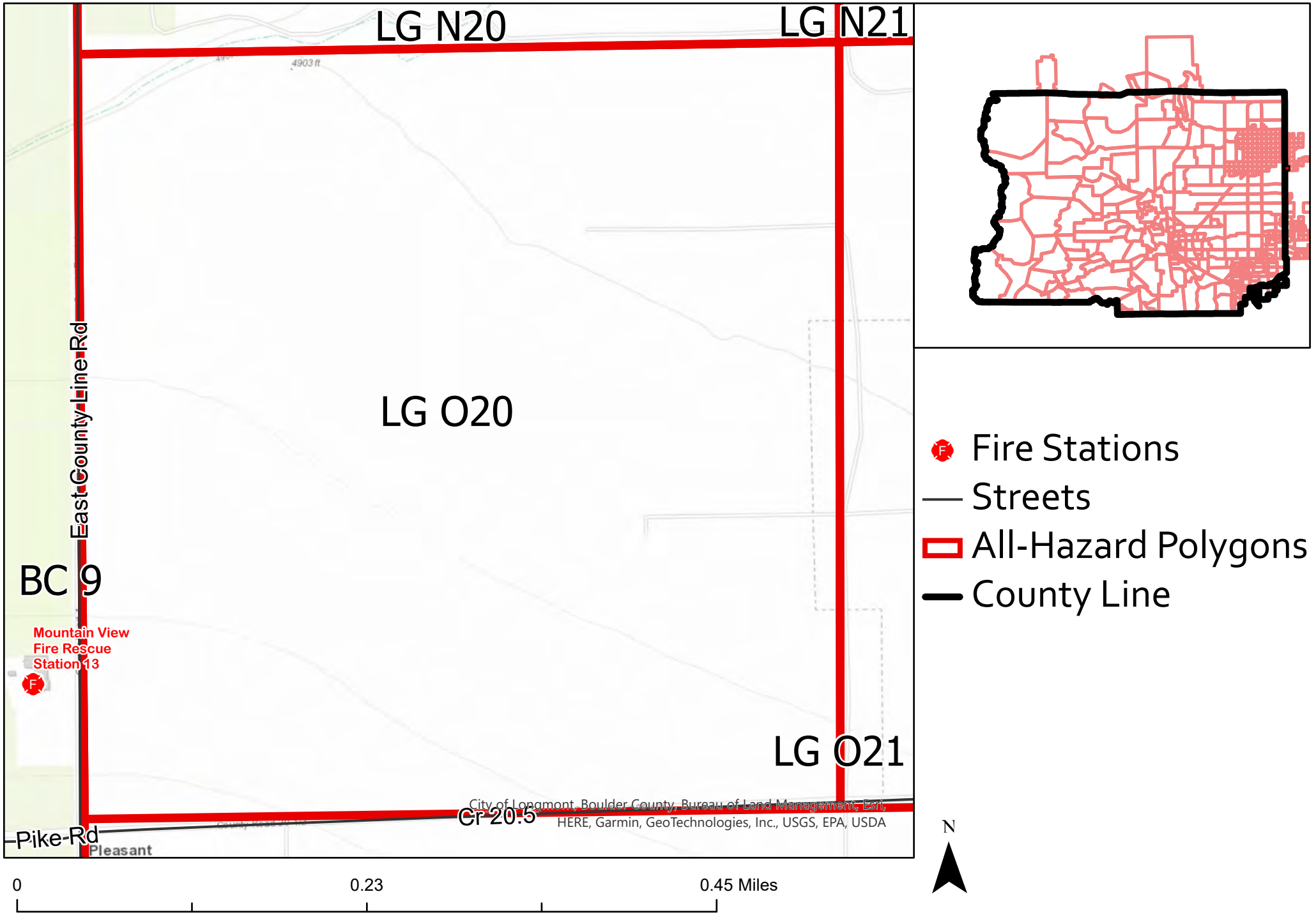

All-Hazard Emergency Notification Areas:
August 2022

LG O21

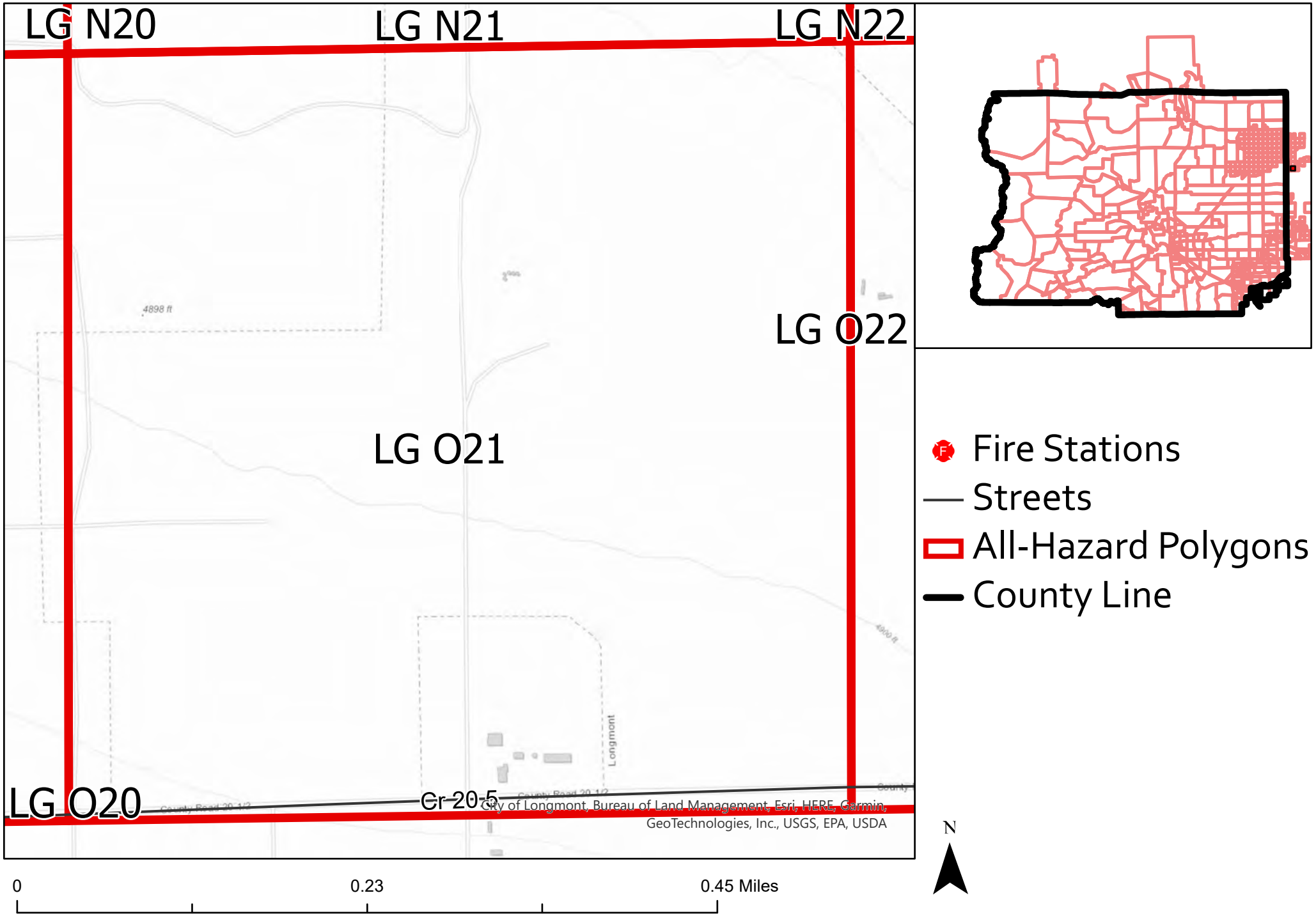

All-Hazard Emergency Notification Areas:
August 2022

LG O22

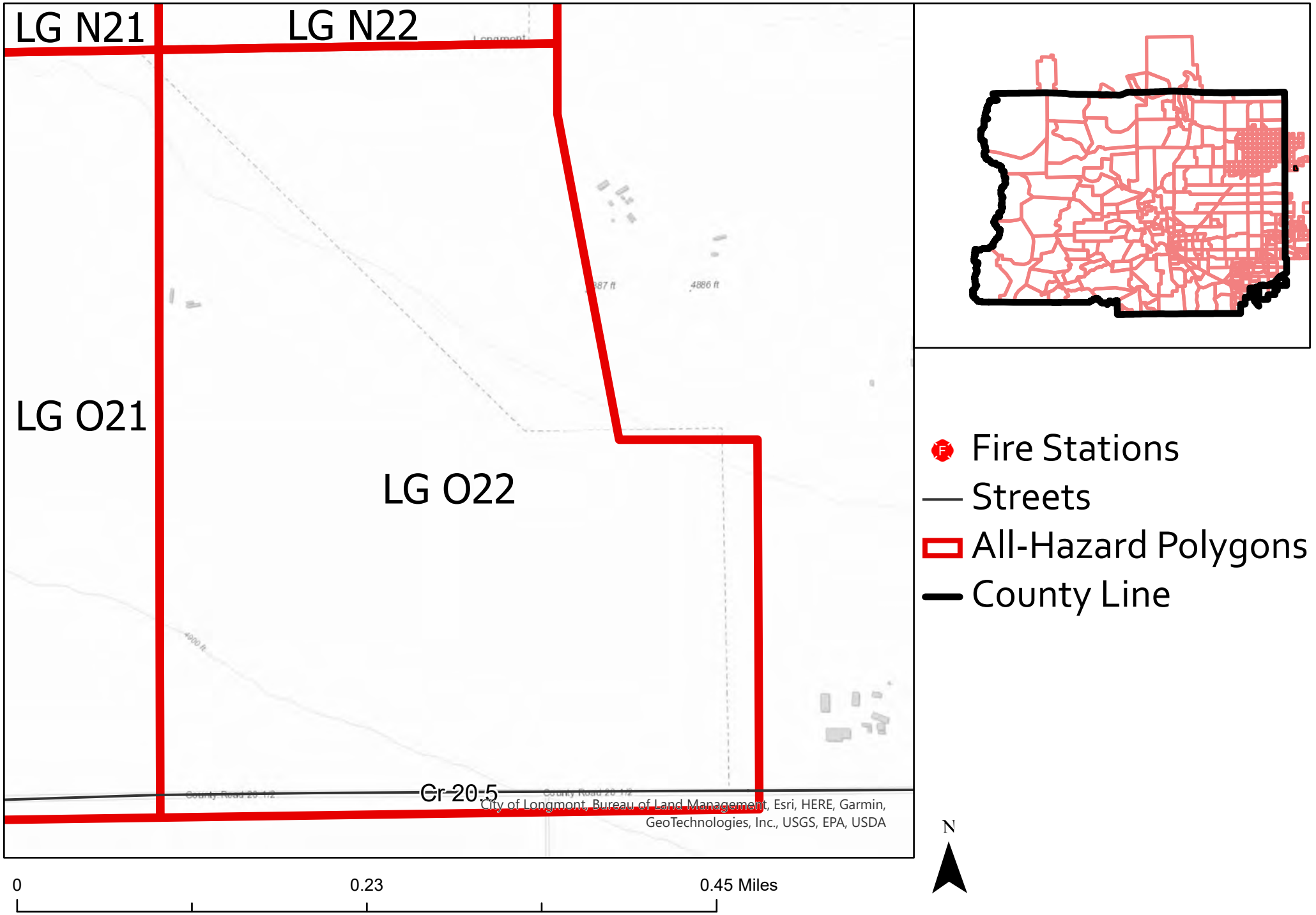

All-Hazard Emergency Notification Areas: August 2022

LG P8

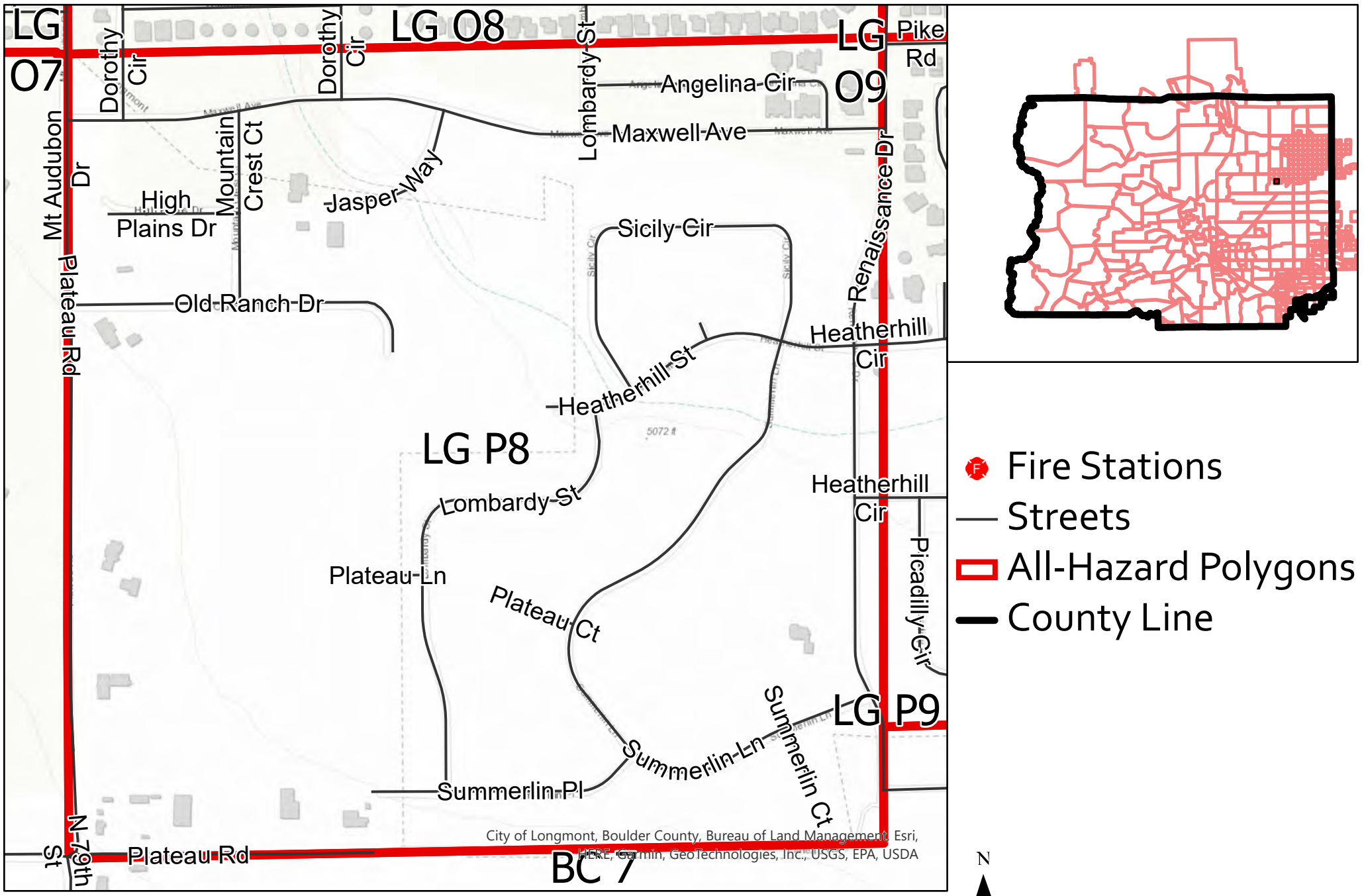

All-Hazard Emergency Notification Areas: August 2022

LG P9

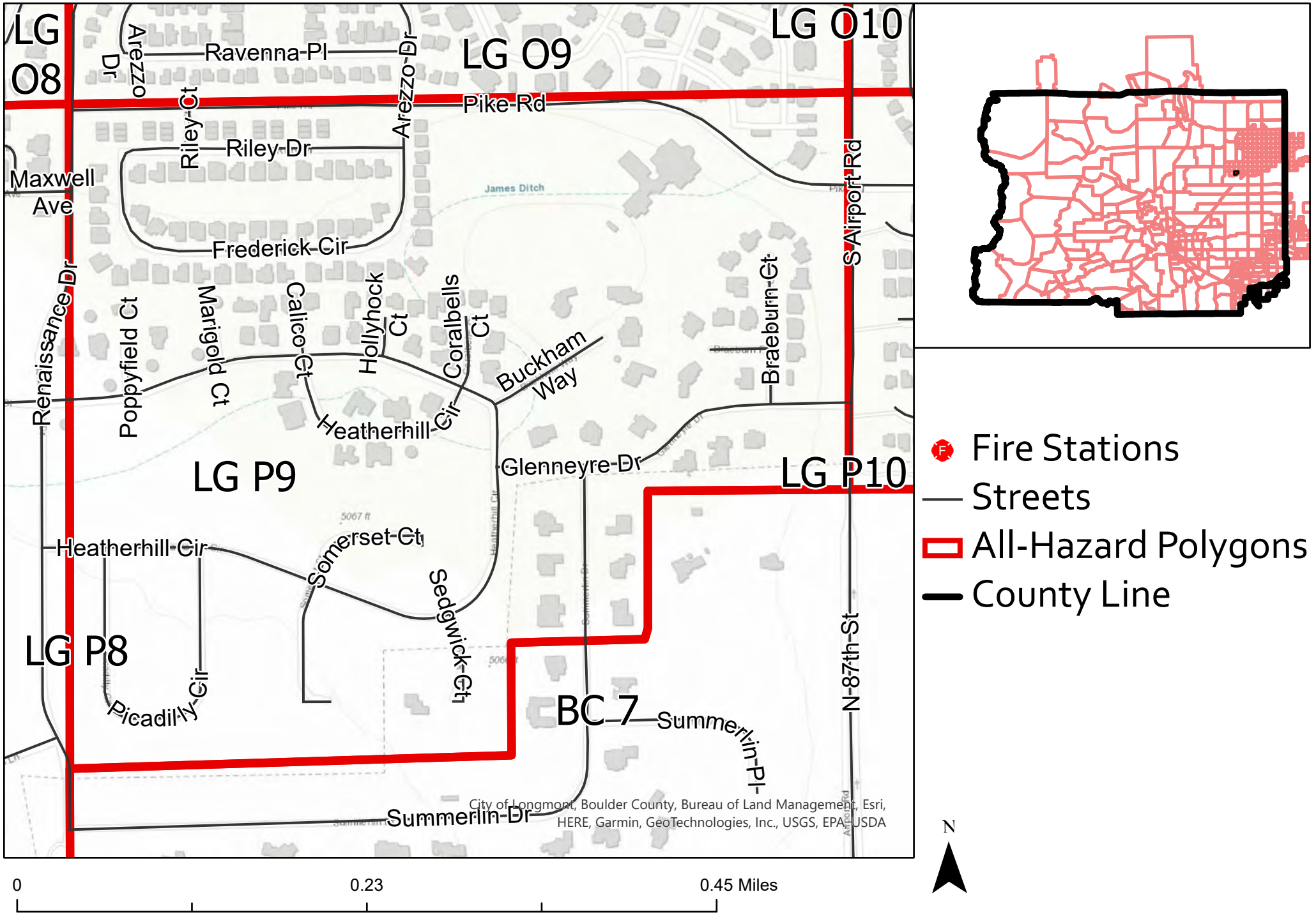

All-Hazard Emergency Notification Areas: August 2022

LG P10

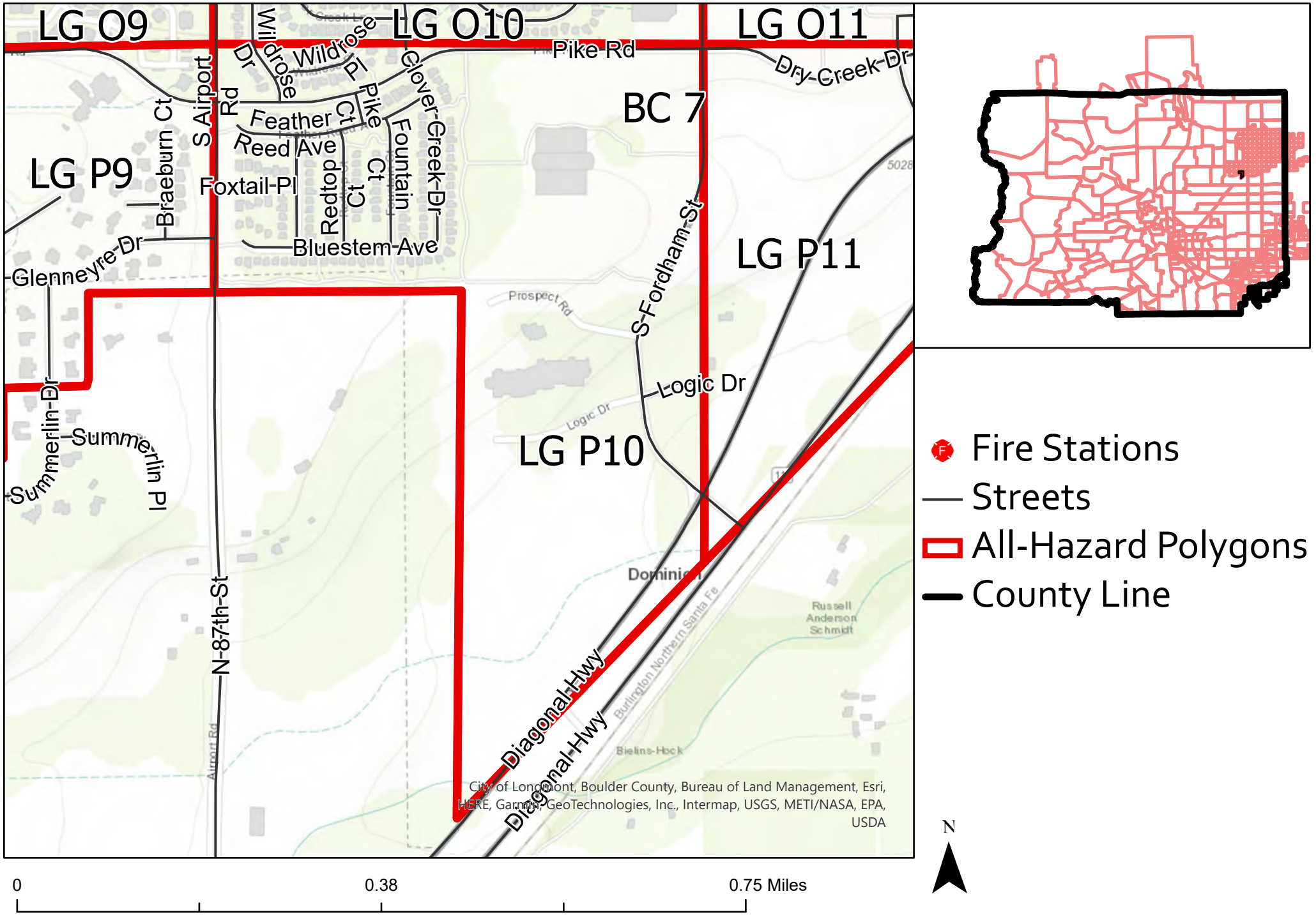

All-Hazard Emergency Notification Areas: August 2022

LG P11

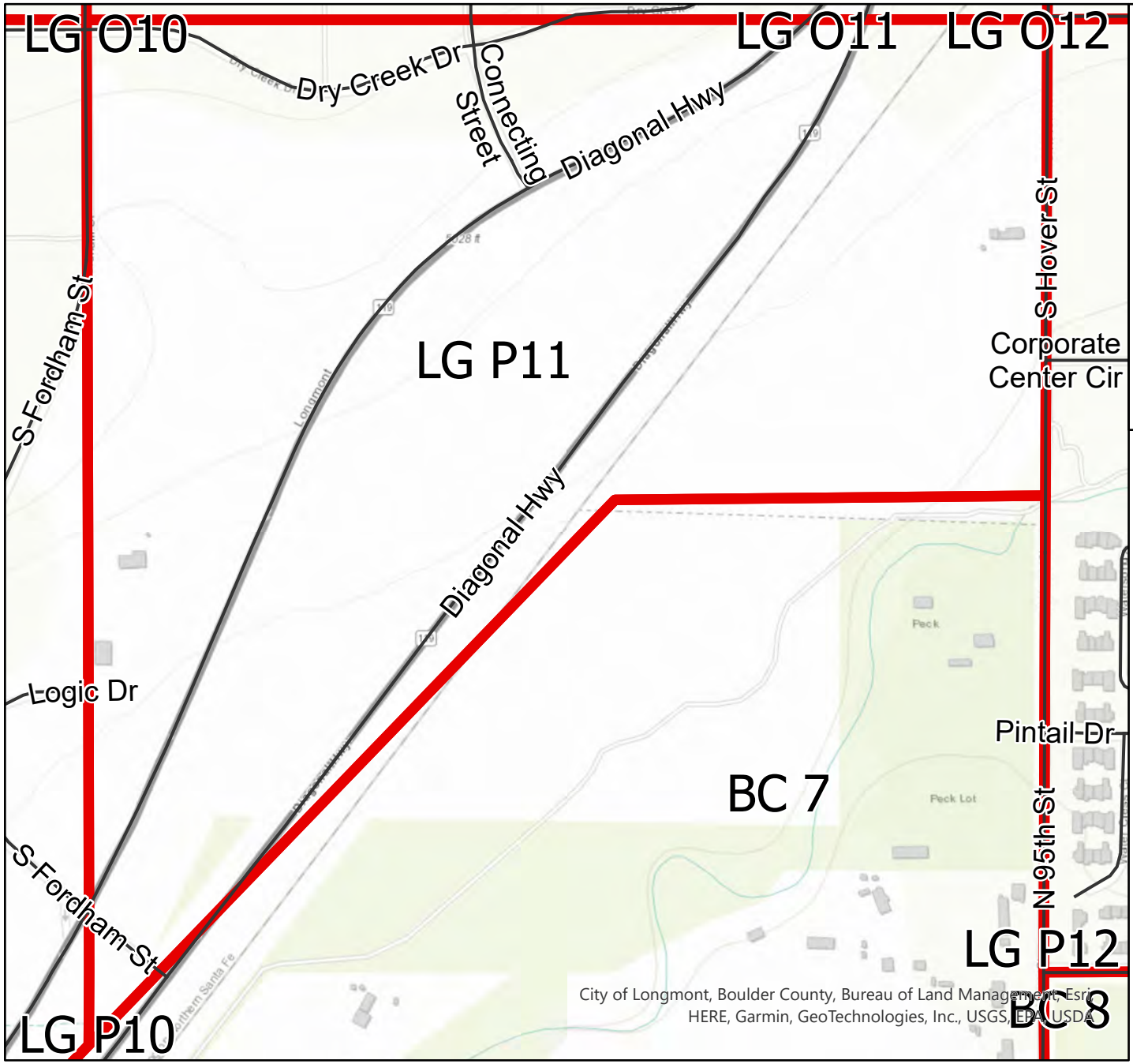

All-Hazard Emergency Notification Areas: August 2022

LG P12

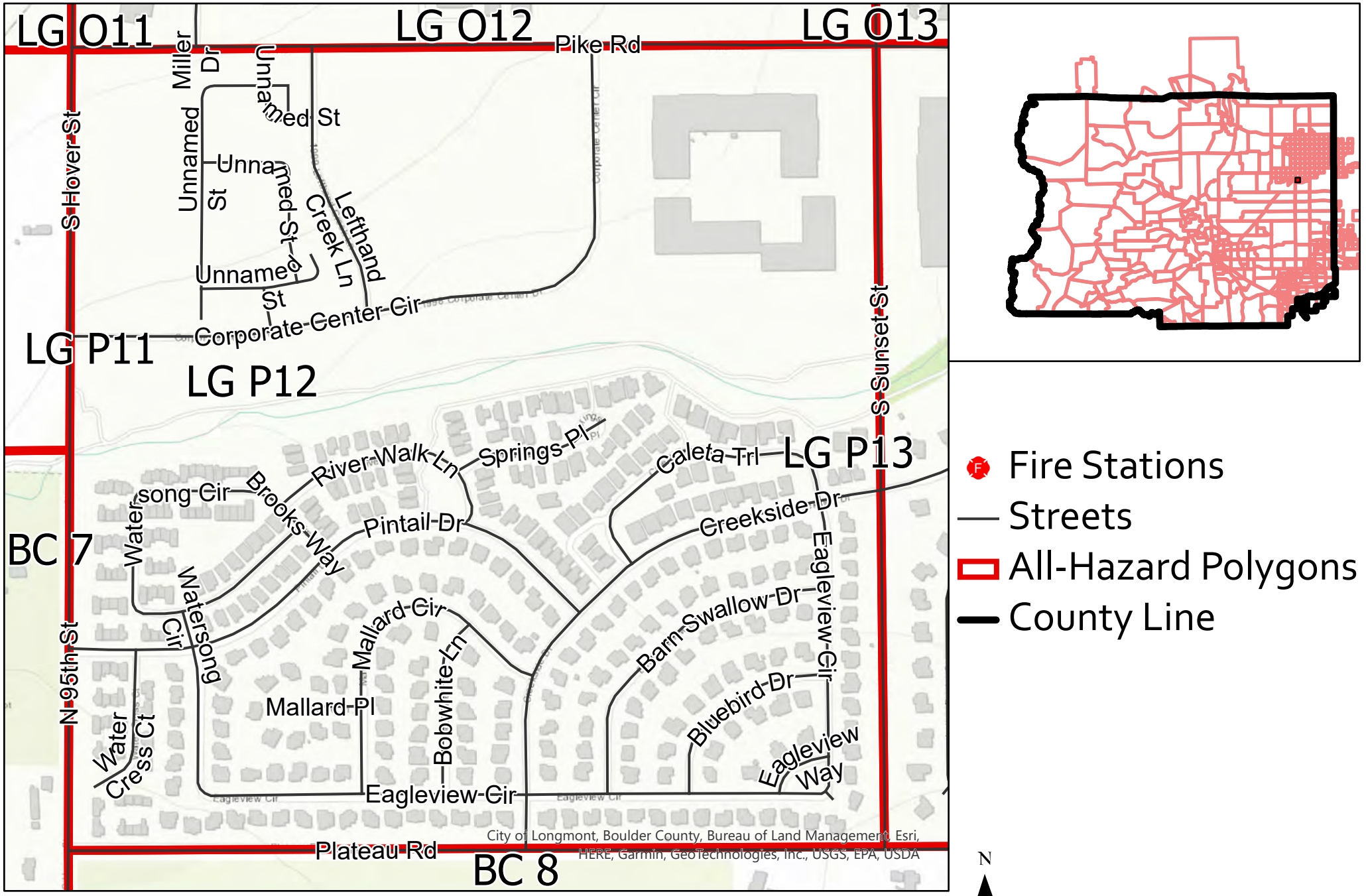

All-Hazard Emergency Notification Areas: August 2022

LG P13

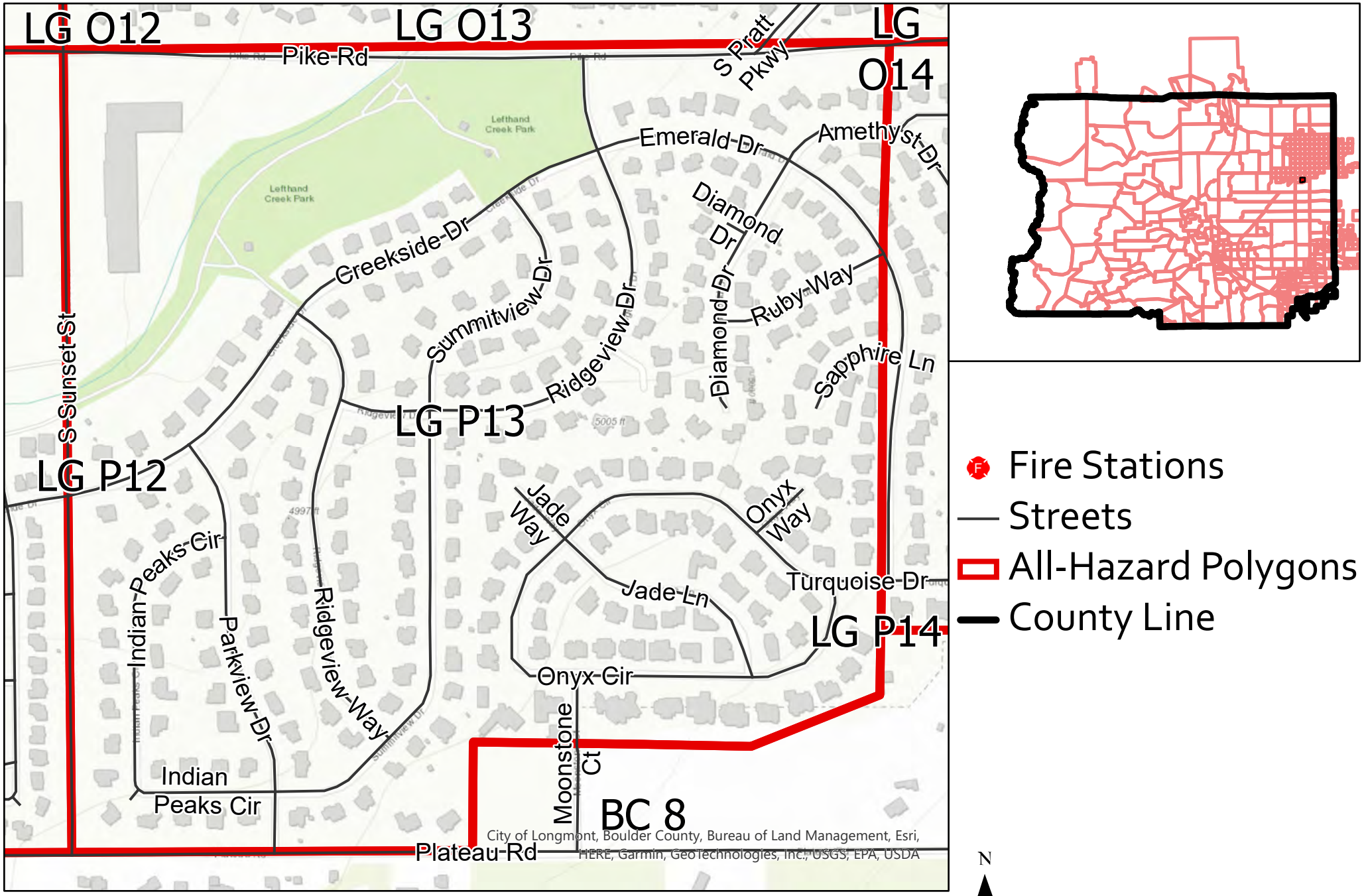

All-Hazard Emergency Notification Areas: August 2022

LG P14

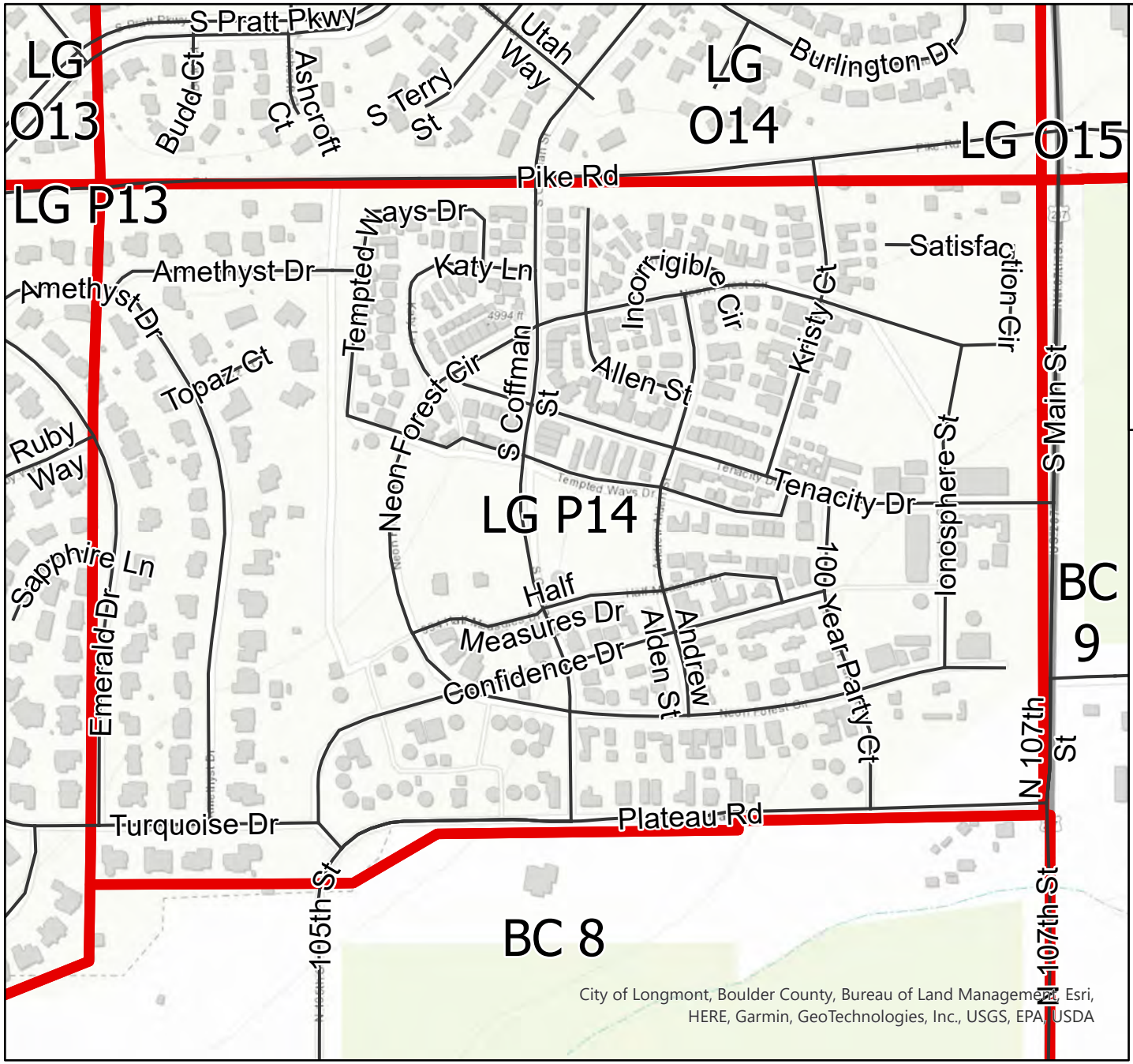

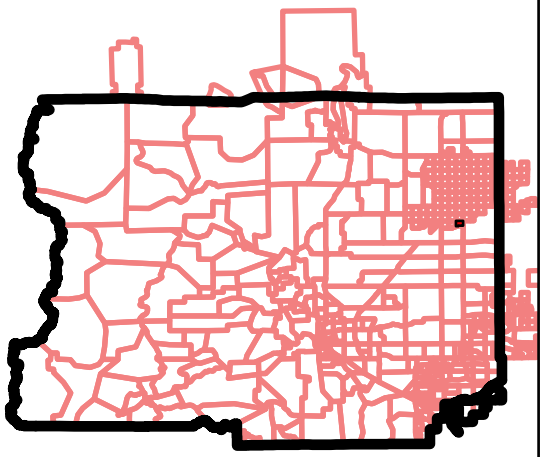

- Fire Stations
- Streets
- All-Hazard Polygons
- County Line

N

0 0.23 0.45 Miles

All-Hazard Emergency Notification Areas:
August 2022

LO 1

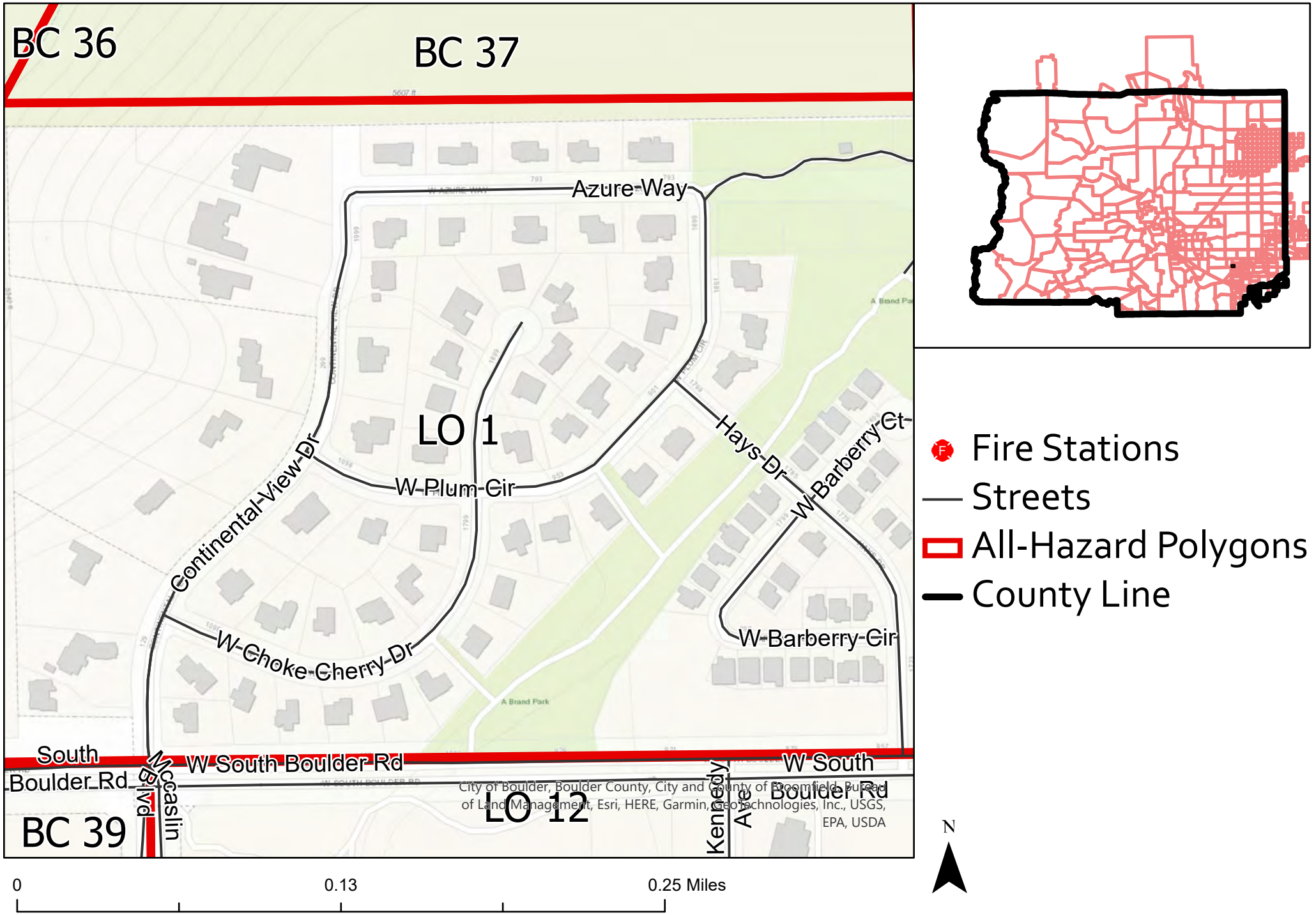

All-Hazard Emergency Notification Areas:
August 2022

LO 2

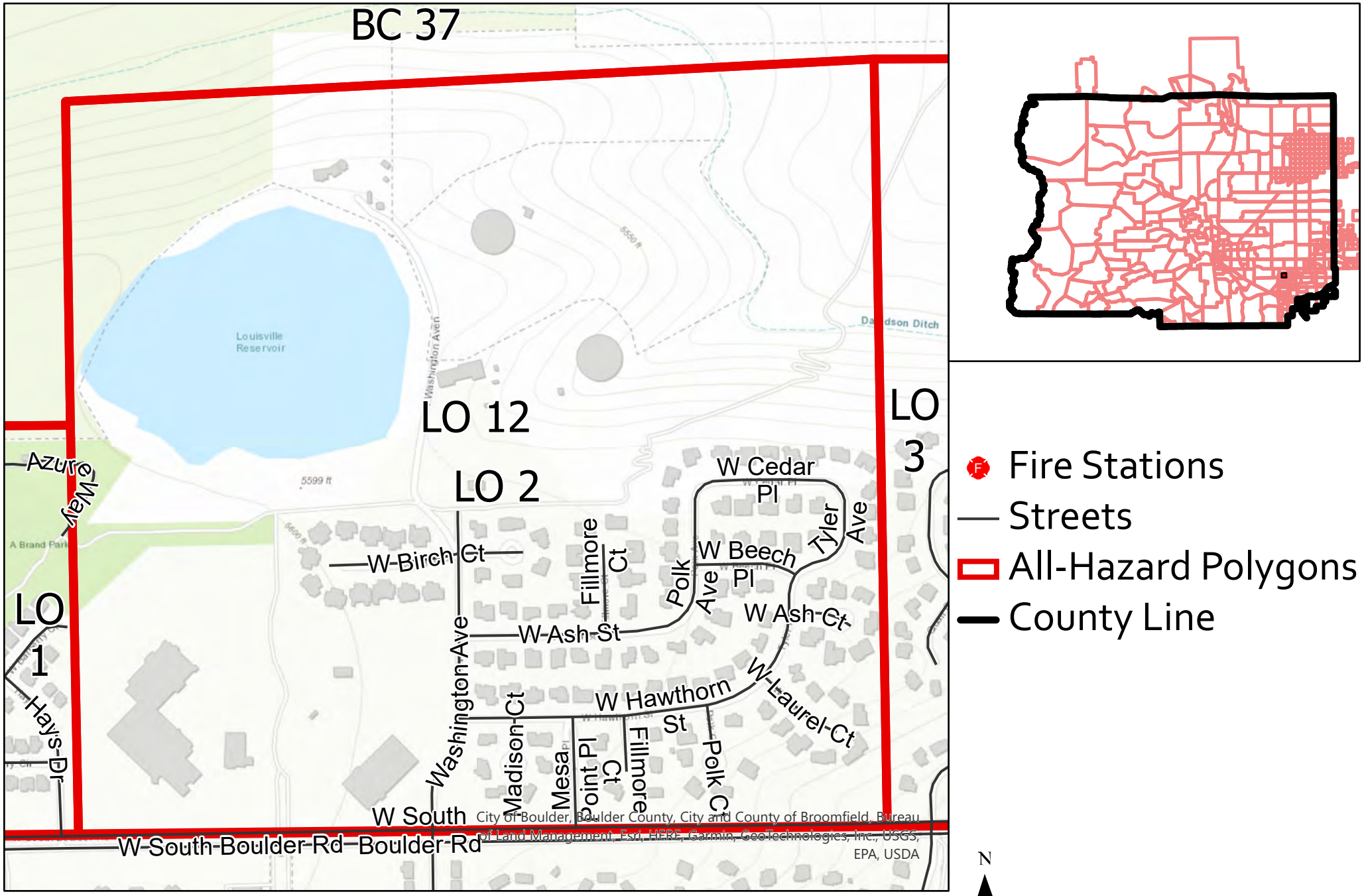

- Fire Stations
- Streets
- All-Hazard Polygons
- County Line

N

0 0.23 0.45 Miles

All-Hazard Emergency Notification Areas: August 2022

LO 3

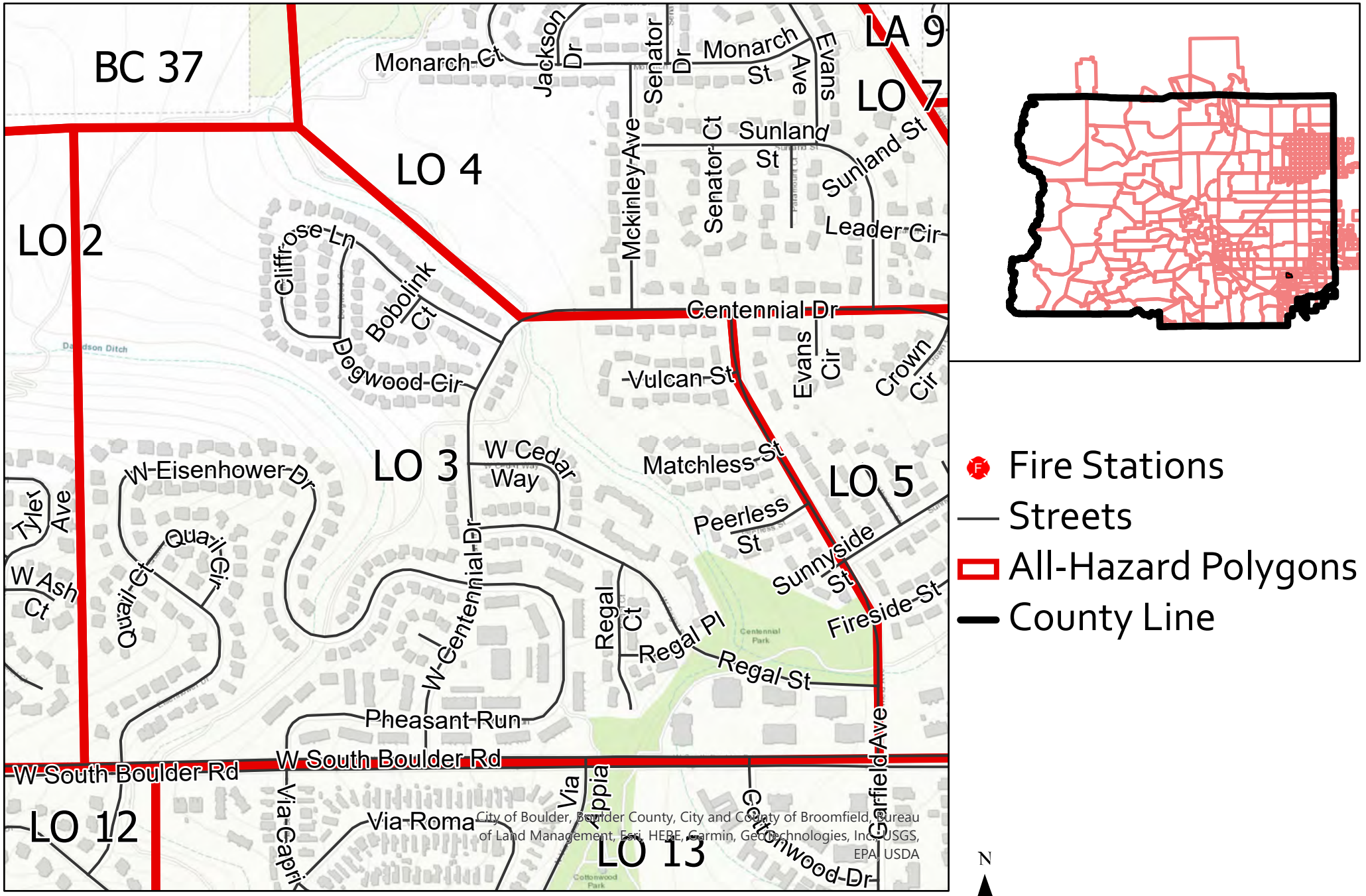

All-Hazard Emergency Notification Areas: August 2022

LO 4

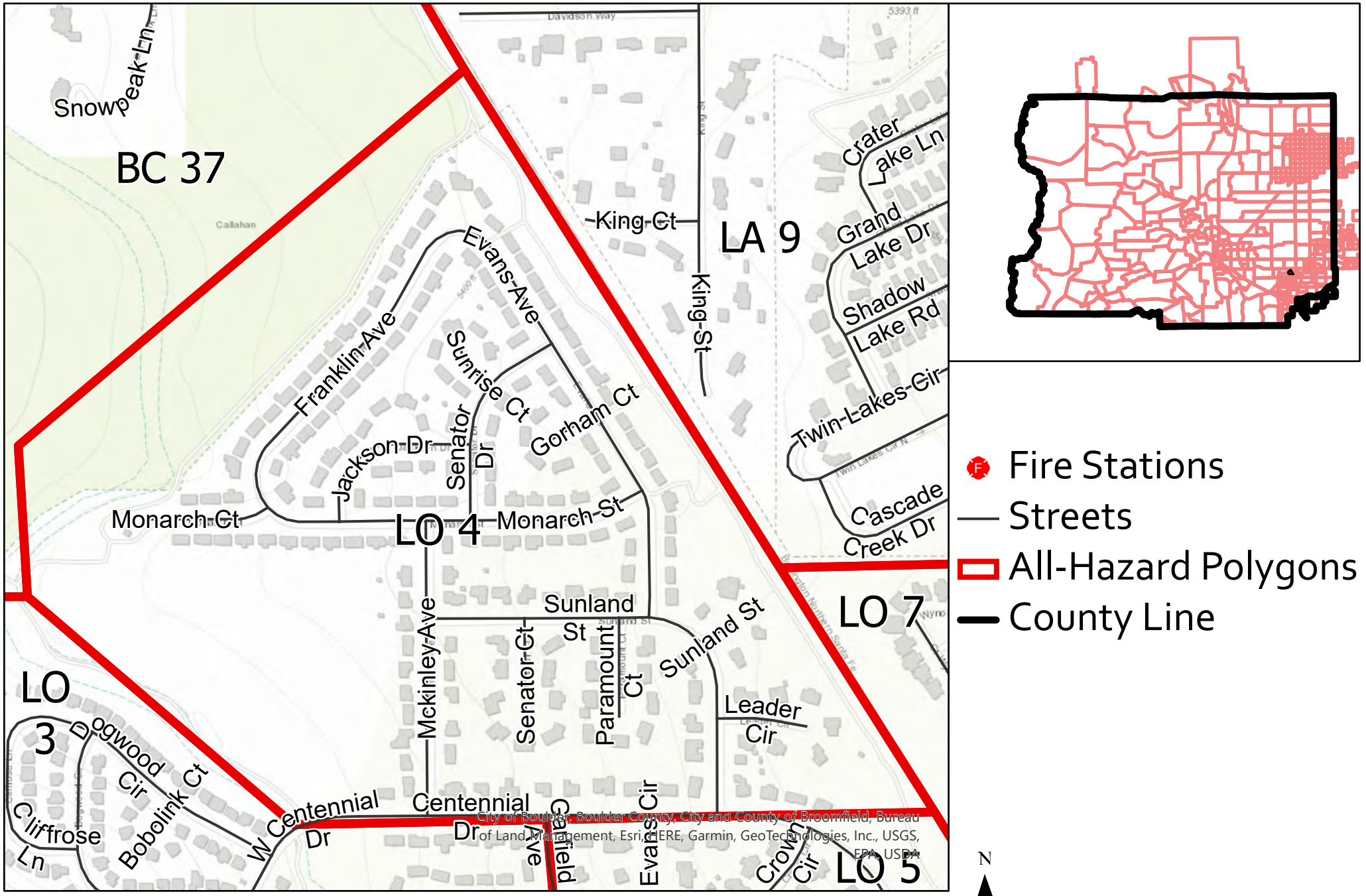

All-Hazard Emergency Notification Areas:
August 2022

LO 5

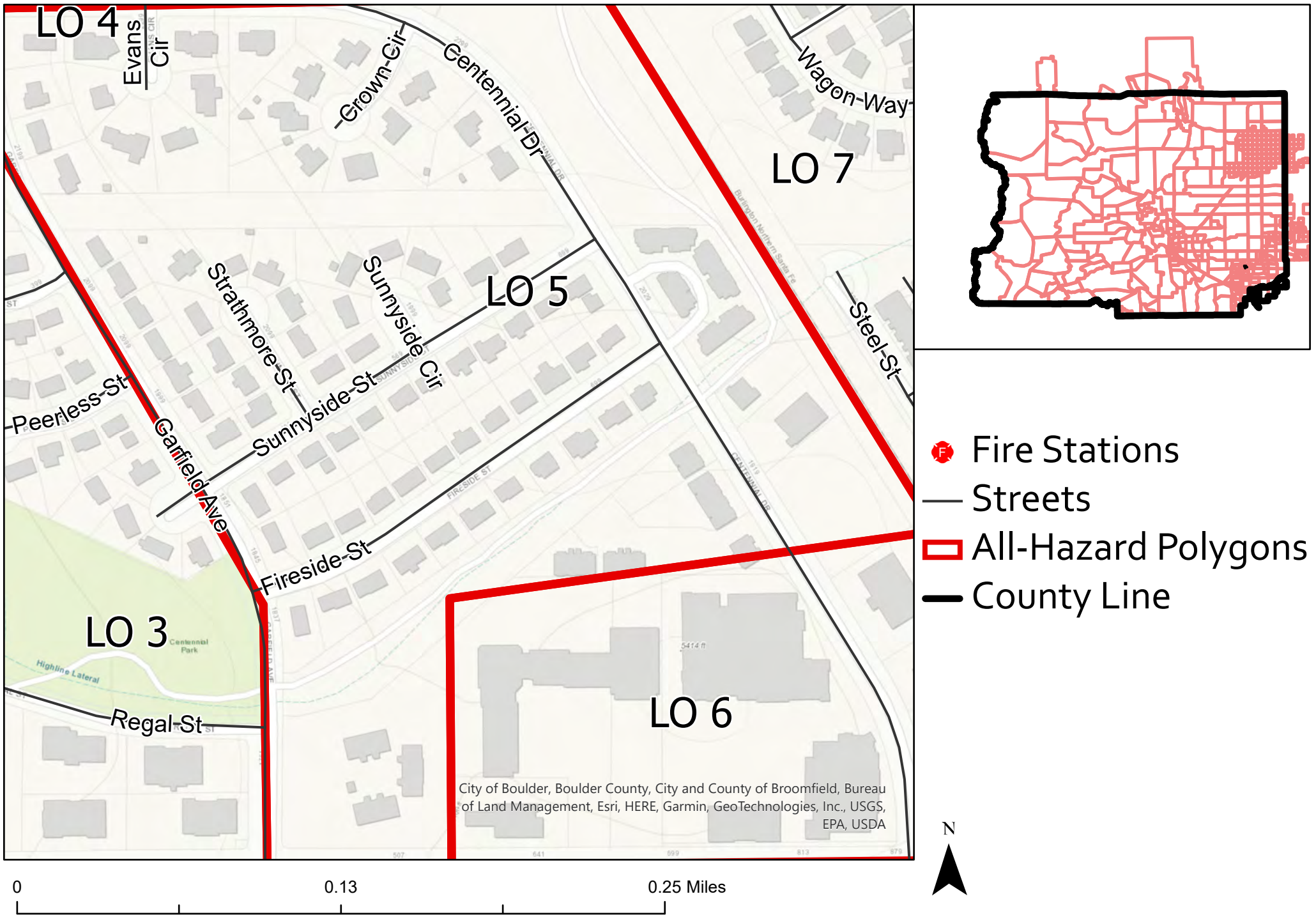

All-Hazard Emergency Notification Areas: August 2022

LO 6

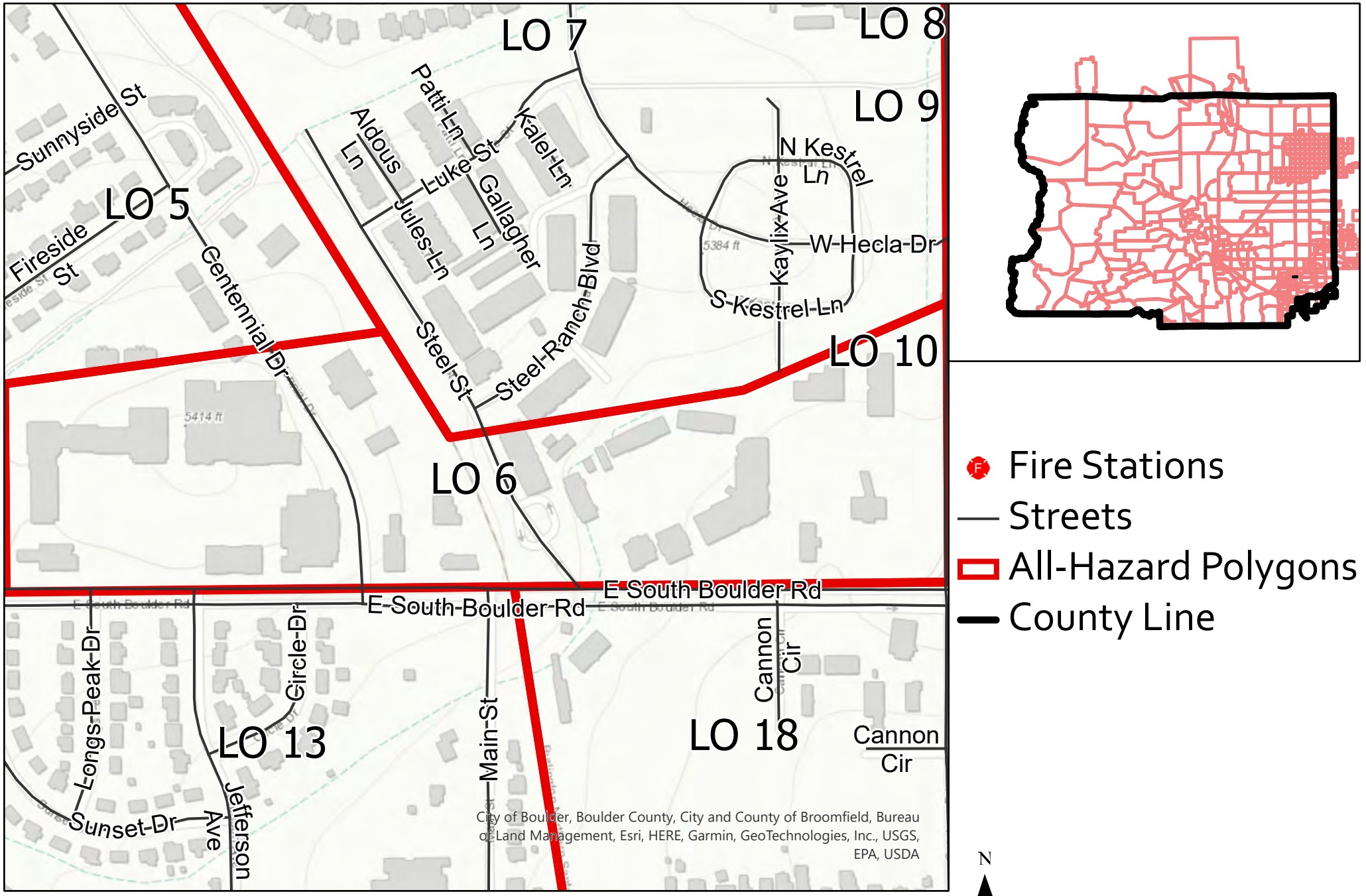

All-Hazard Emergency Notification Areas: August 2022

LO 7

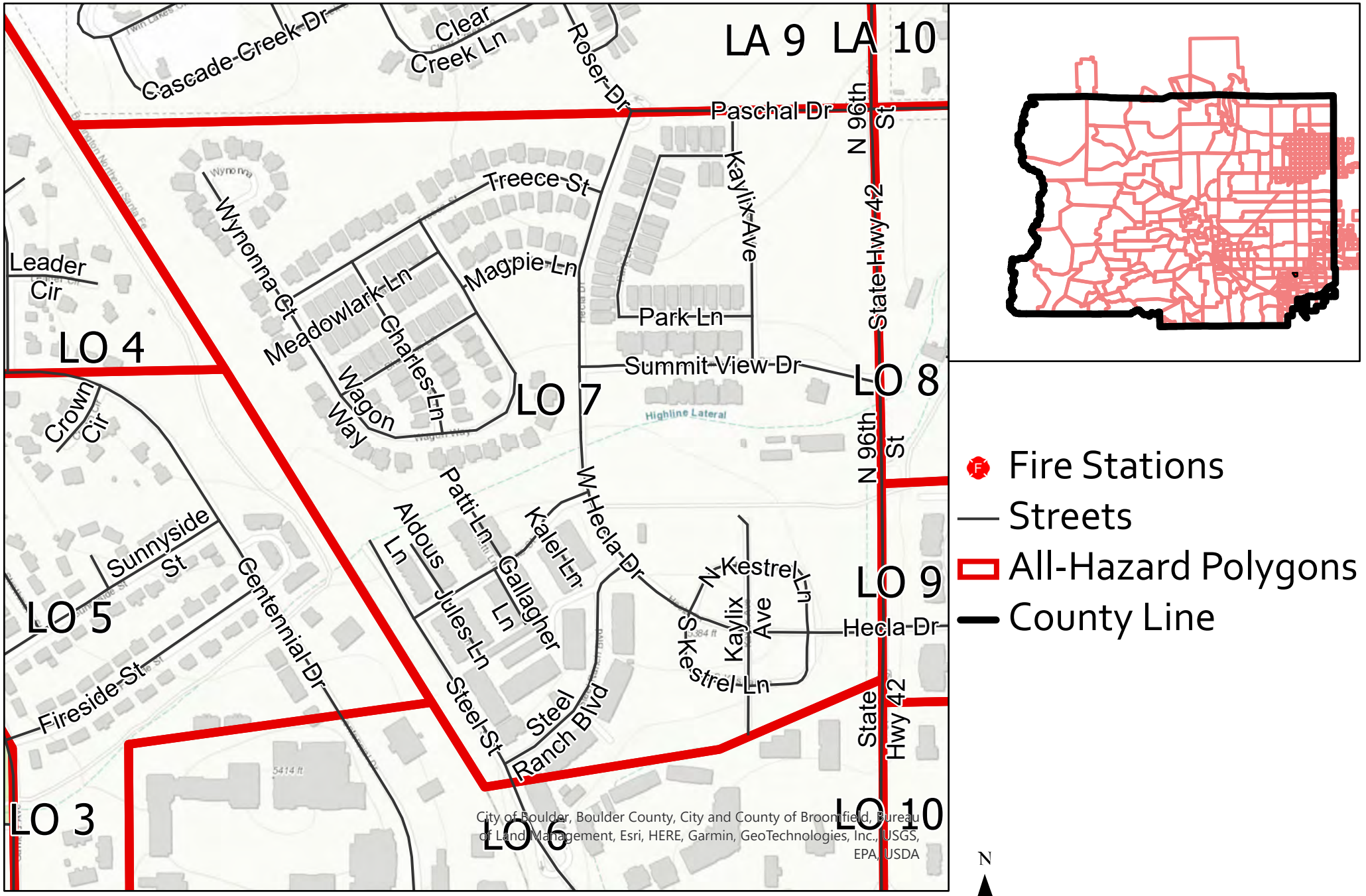

All-Hazard Emergency Notification Areas: August 2022

LO 8

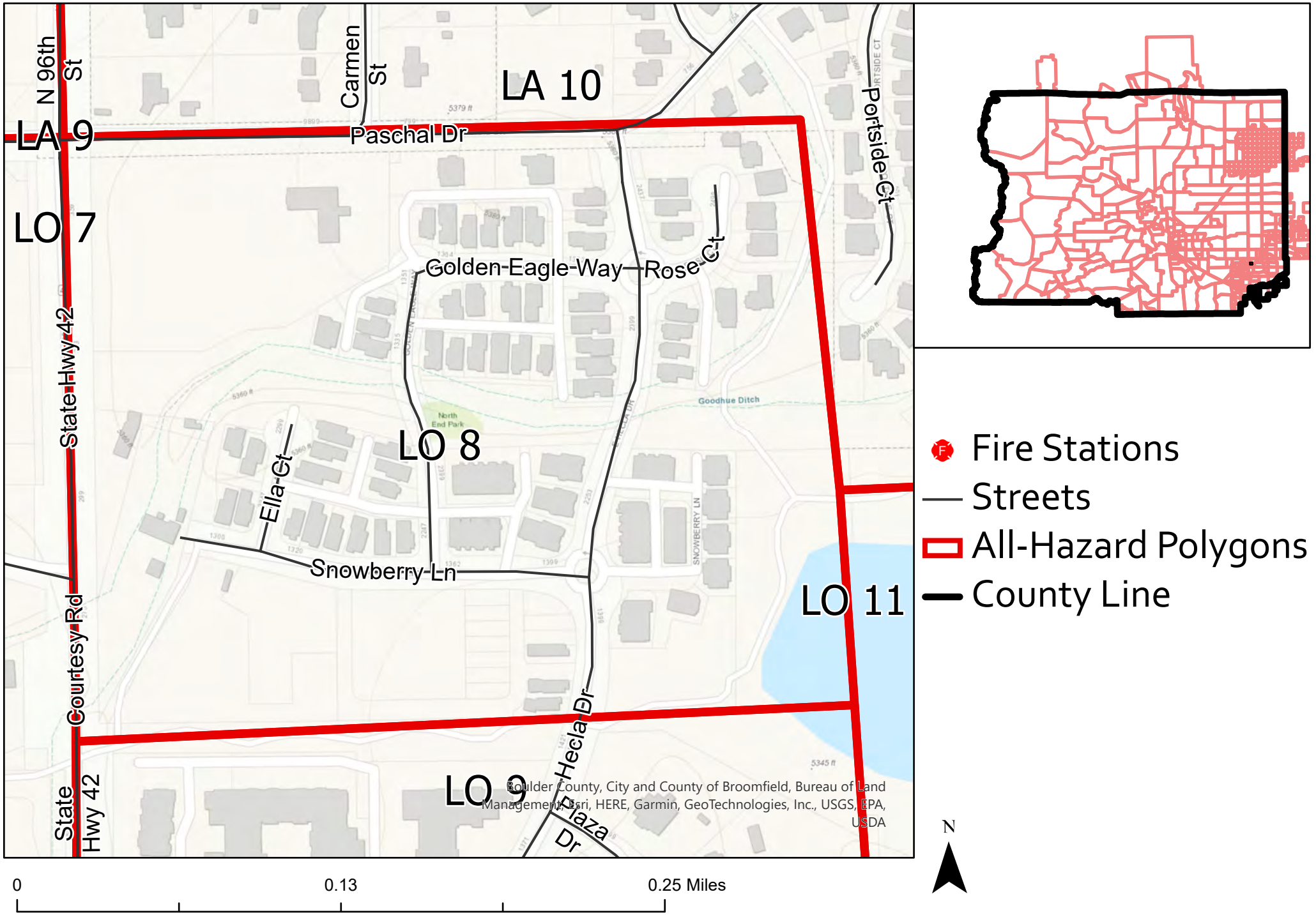

All-Hazard Emergency Notification Areas:
August 2022

LO 9

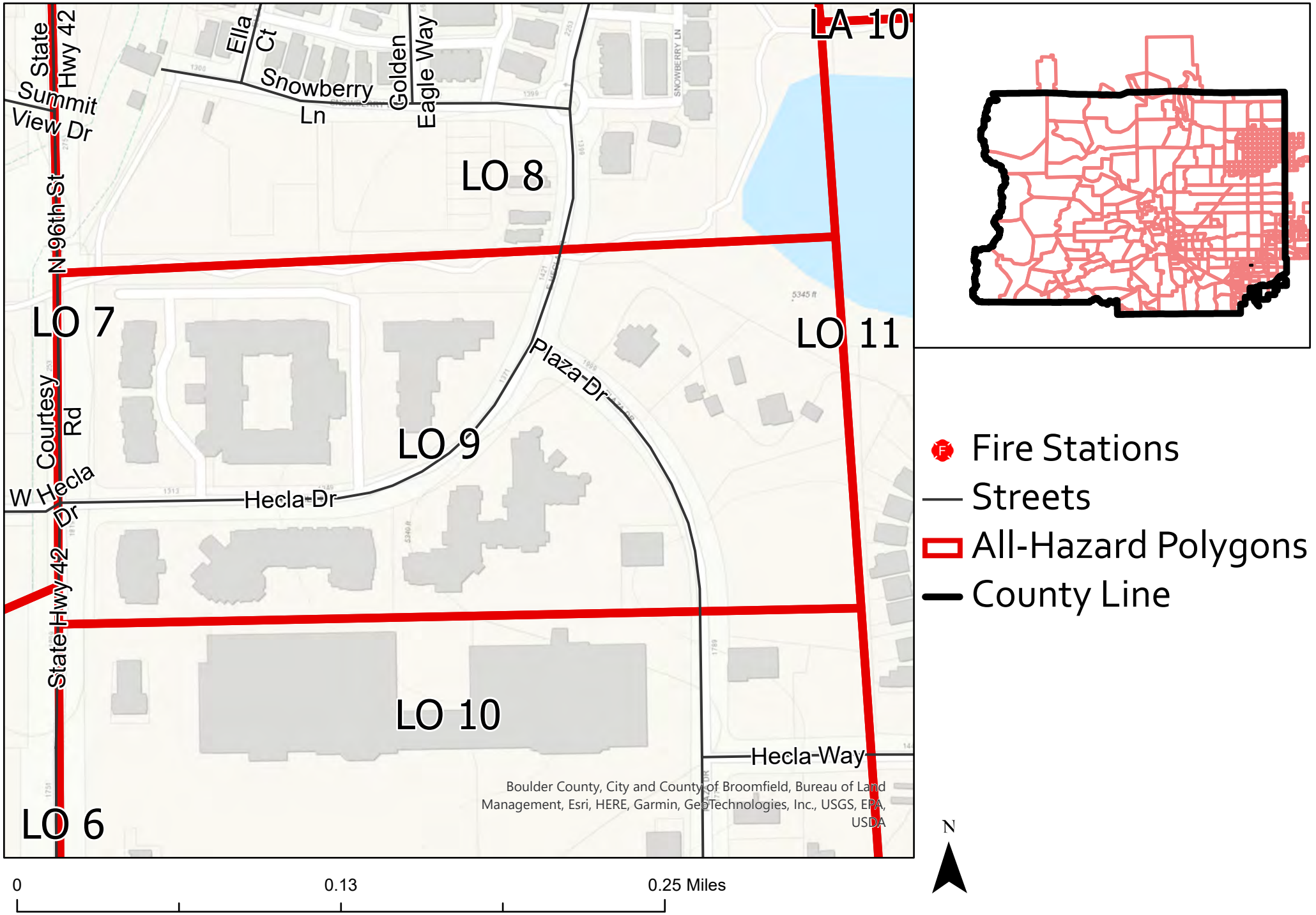

All-Hazard Emergency Notification Areas: August 2022

LO 10

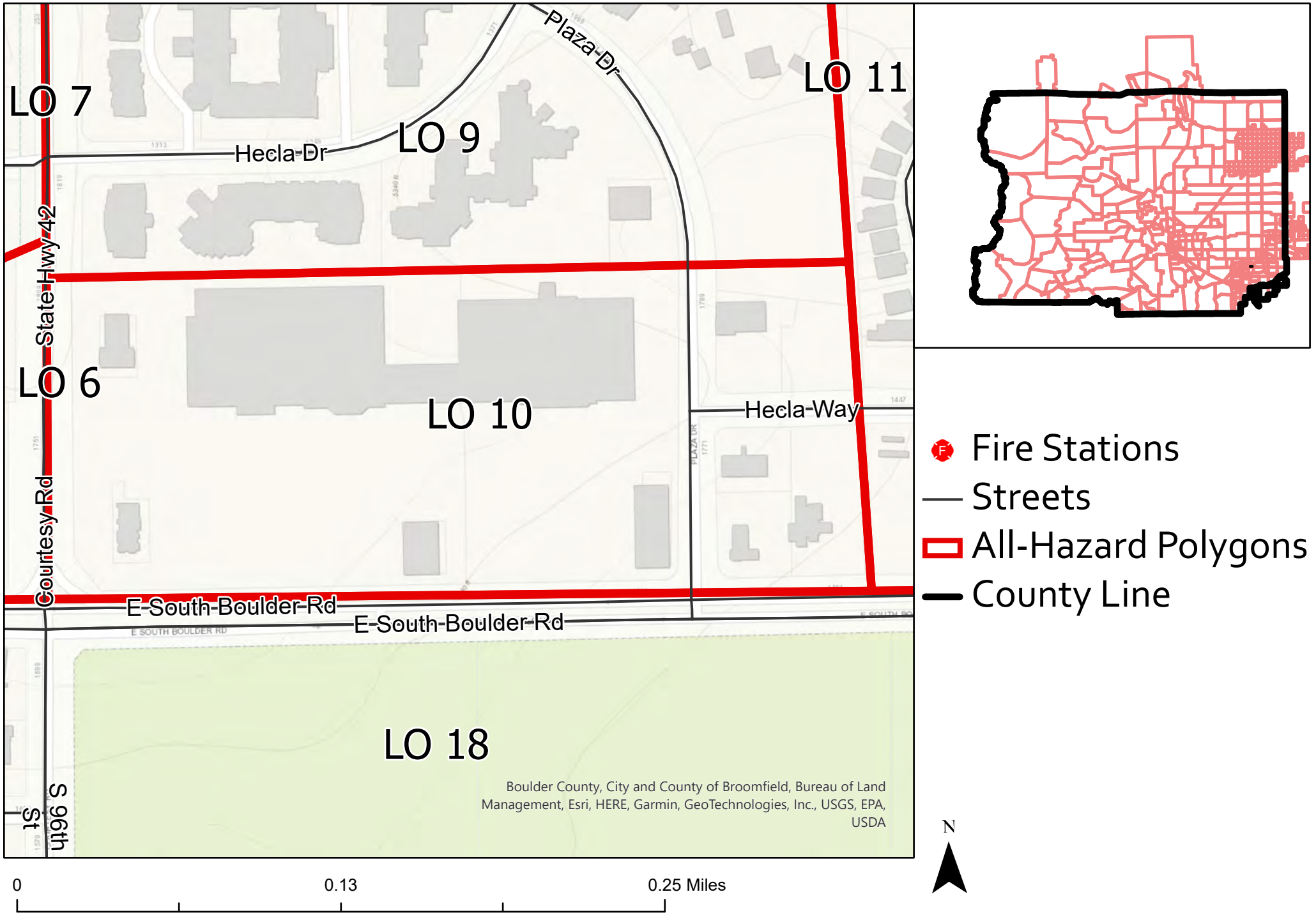

All-Hazard Emergency Notification Areas:
August 2022

LO 11

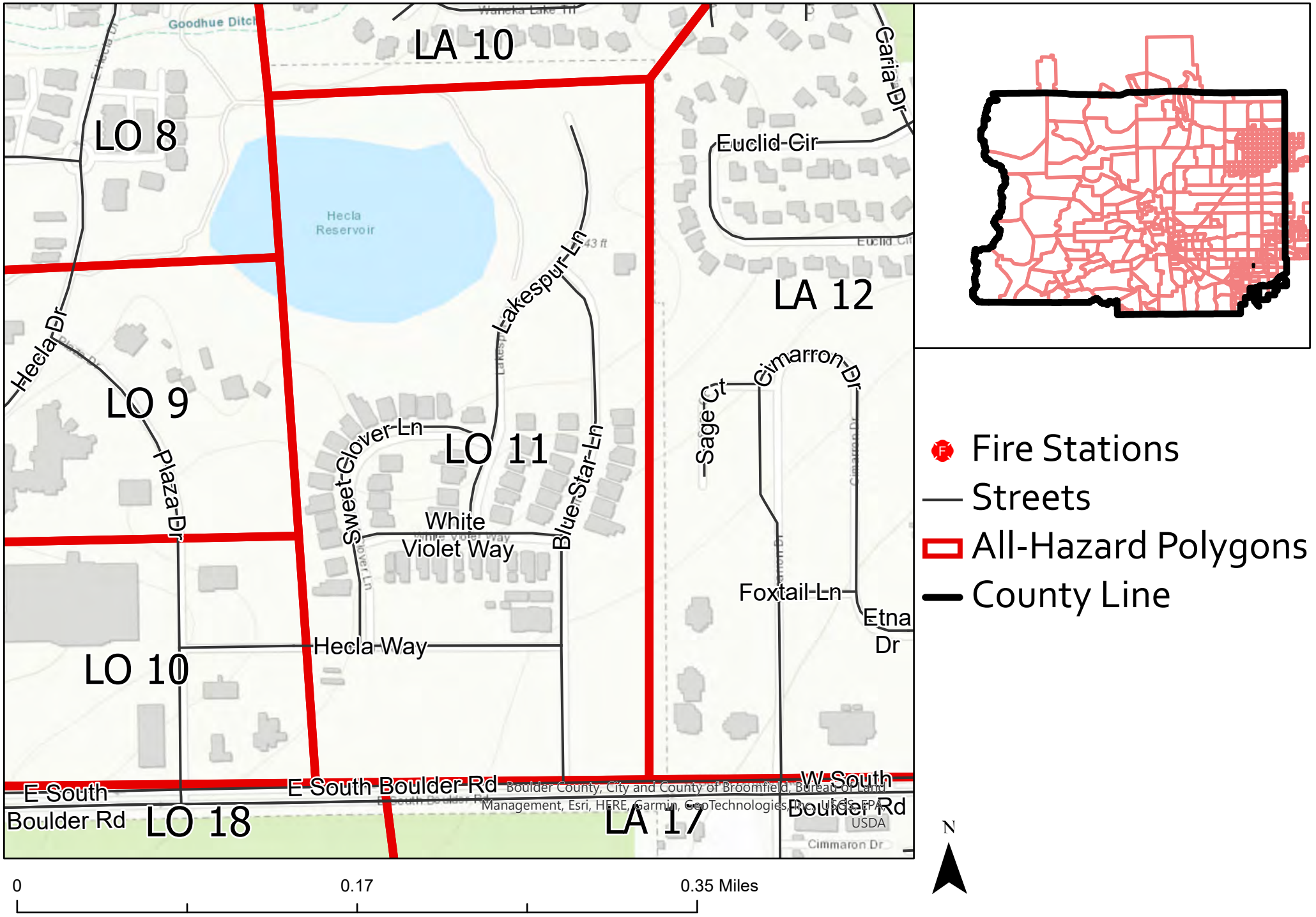

- Fire Stations
- Streets
- All-Hazard Polygons
- County Line

All-Hazard Emergency Notification Areas: August 2022

LO 12

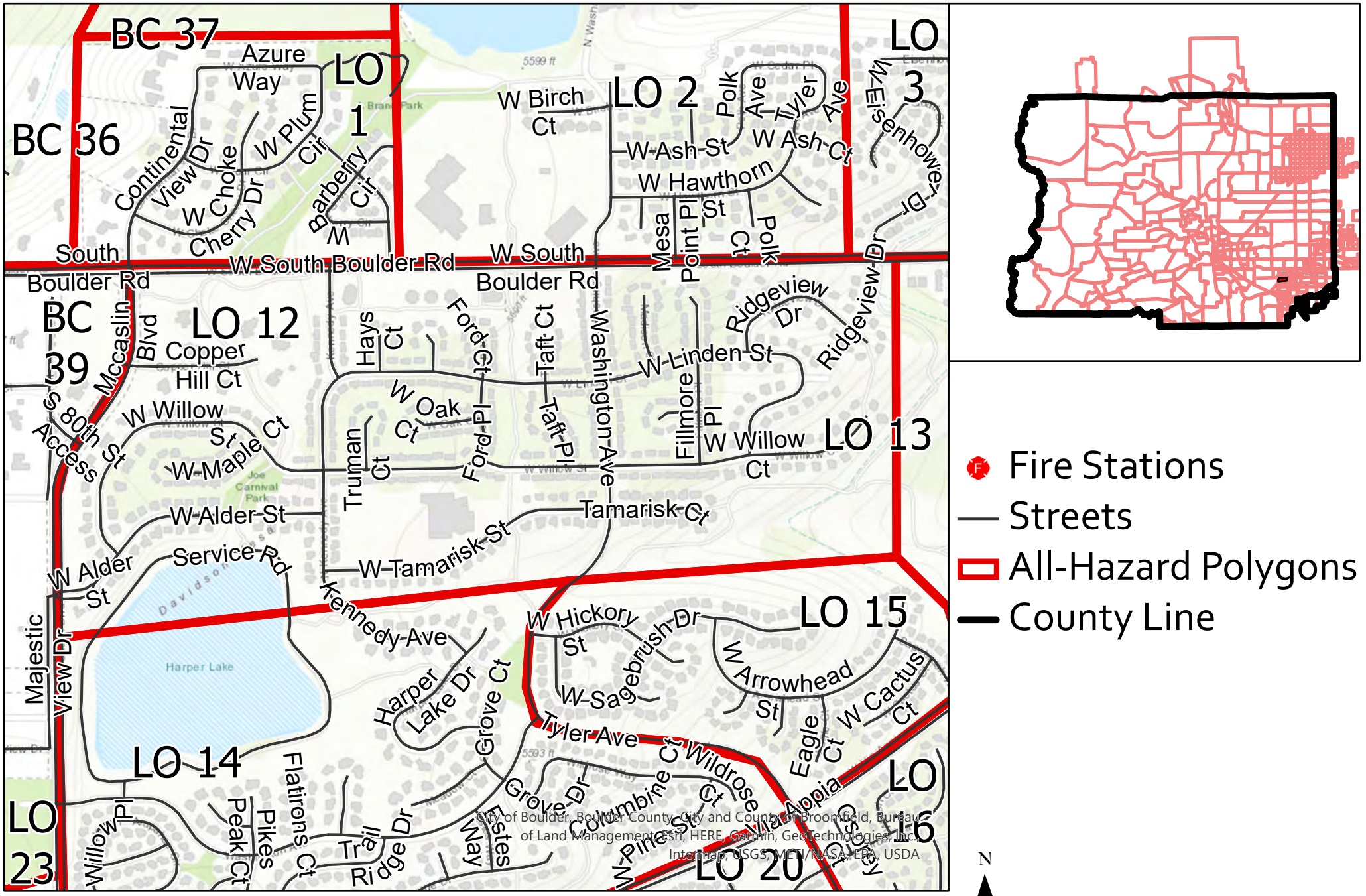

City of Boulder, Boulder County, City and County of Broomfield, Bureau of Land Management, Esri, HERE, Garmin, GeoTechnologies, Inc., Intermap, USGS, METI/NASA, EPA, USDA

All-Hazard Emergency Notification Areas: August 2022

LO 13

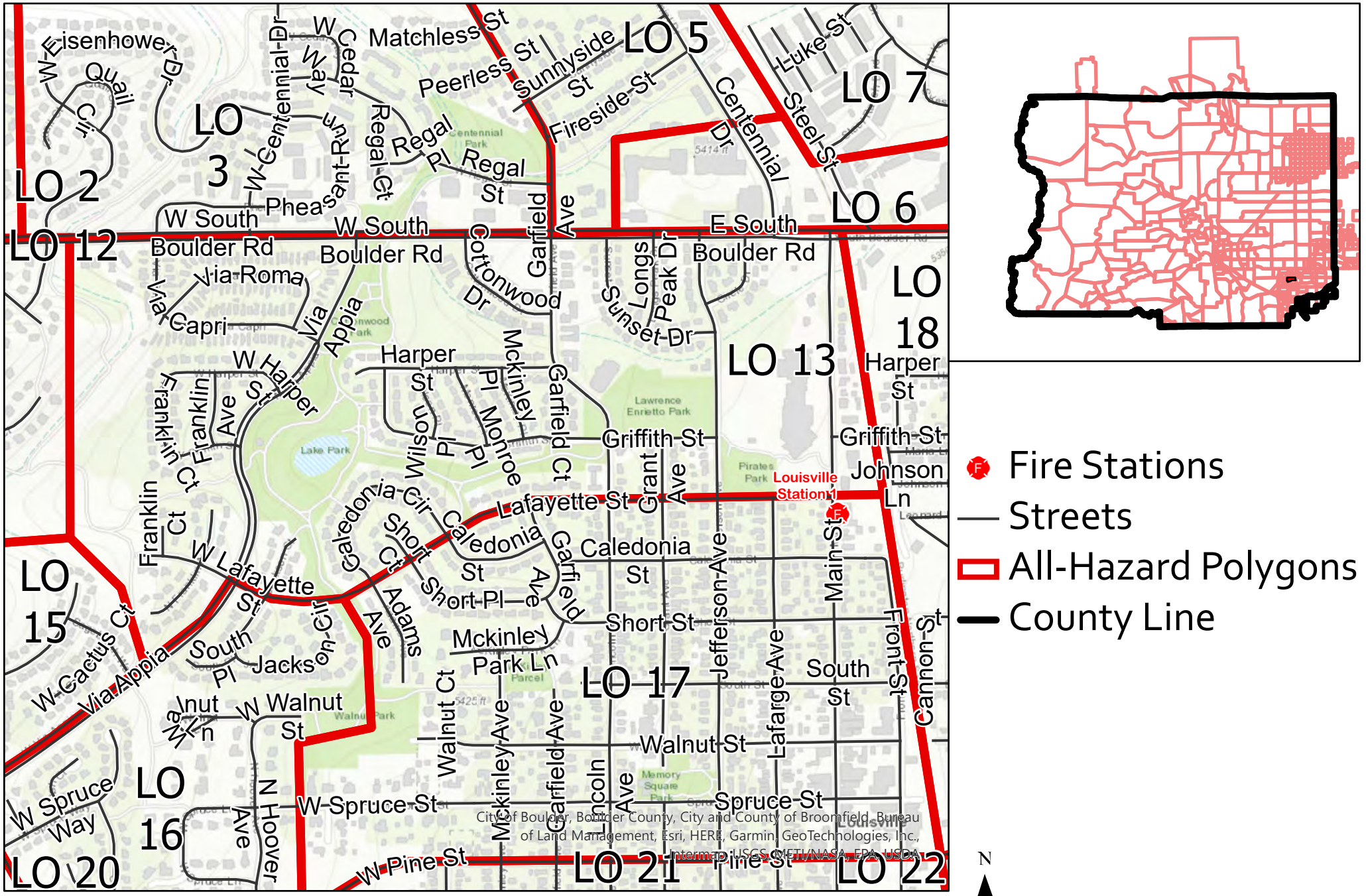

All-Hazard Emergency Notification Areas: August 2022

LO 14

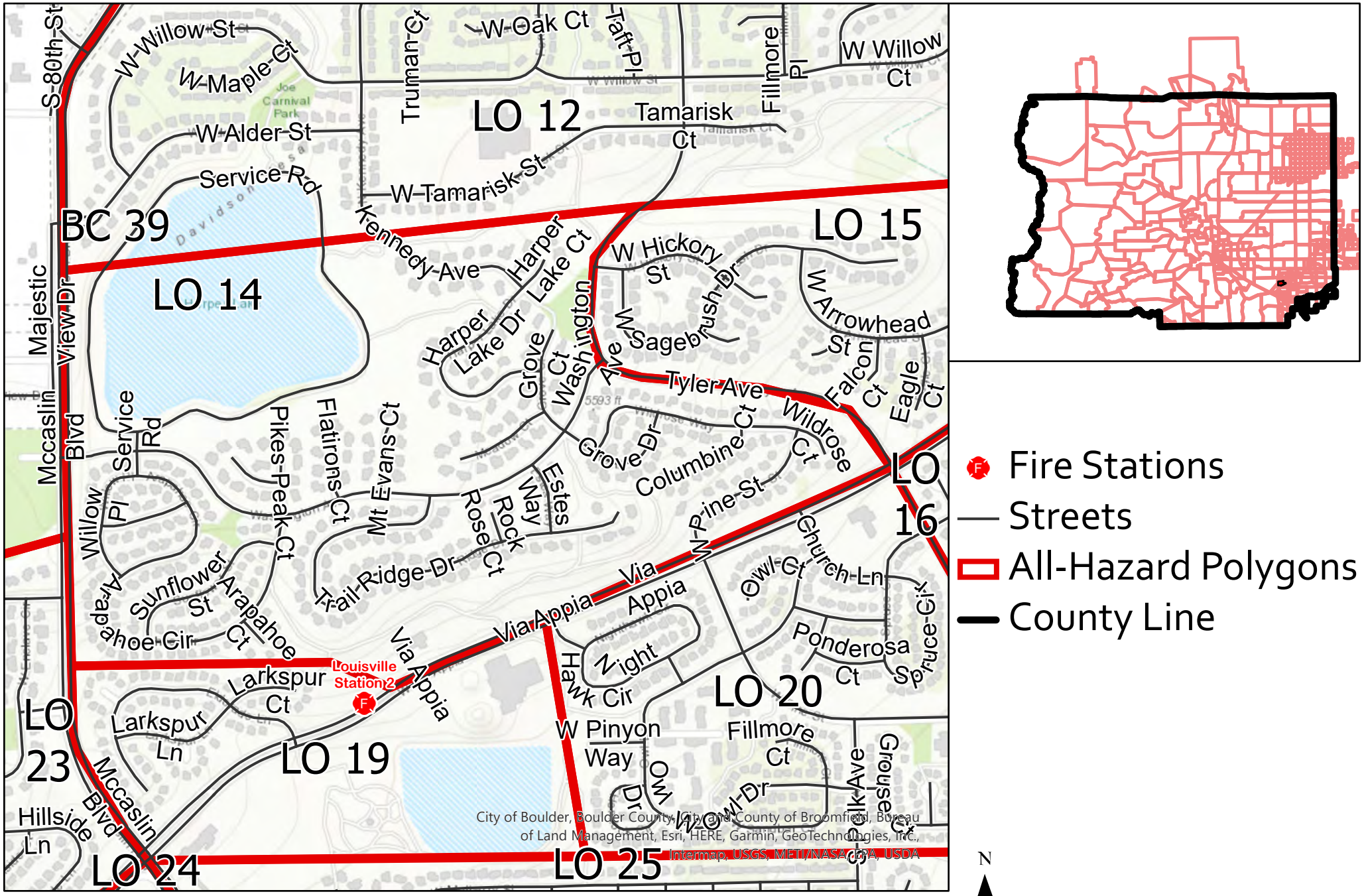

- Fire Stations
- Streets
- All-Hazard Polygons
- County Line

N

0 0.38 0.75 Miles

All-Hazard Emergency Notification Areas: August 2022

LO 15

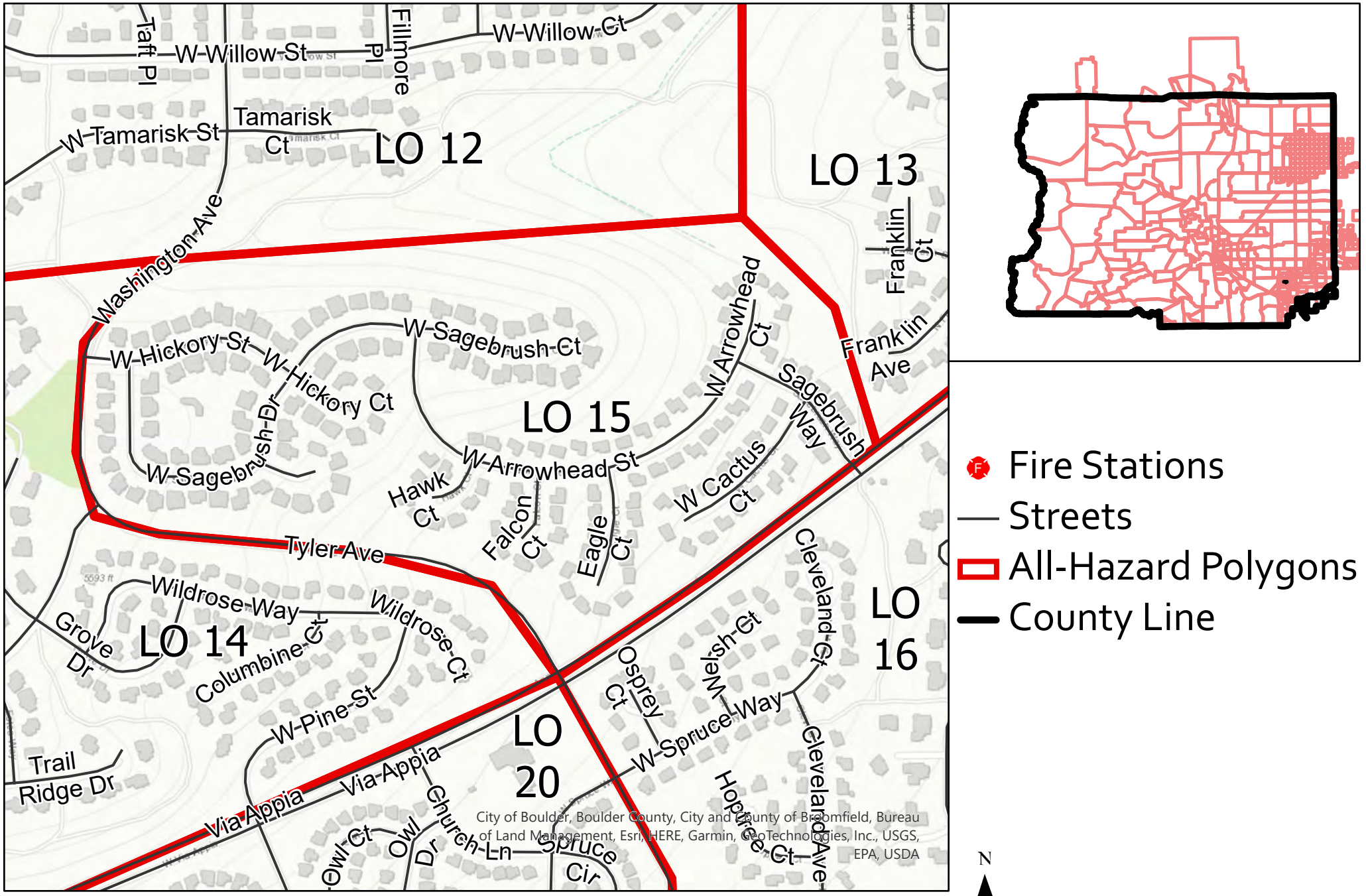

- Fire Stations
- Streets
- All-Hazard Polygons
- County Line

N

0 0.23 0.45 Miles

All-Hazard Emergency Notification Areas: August 2022

LO 16

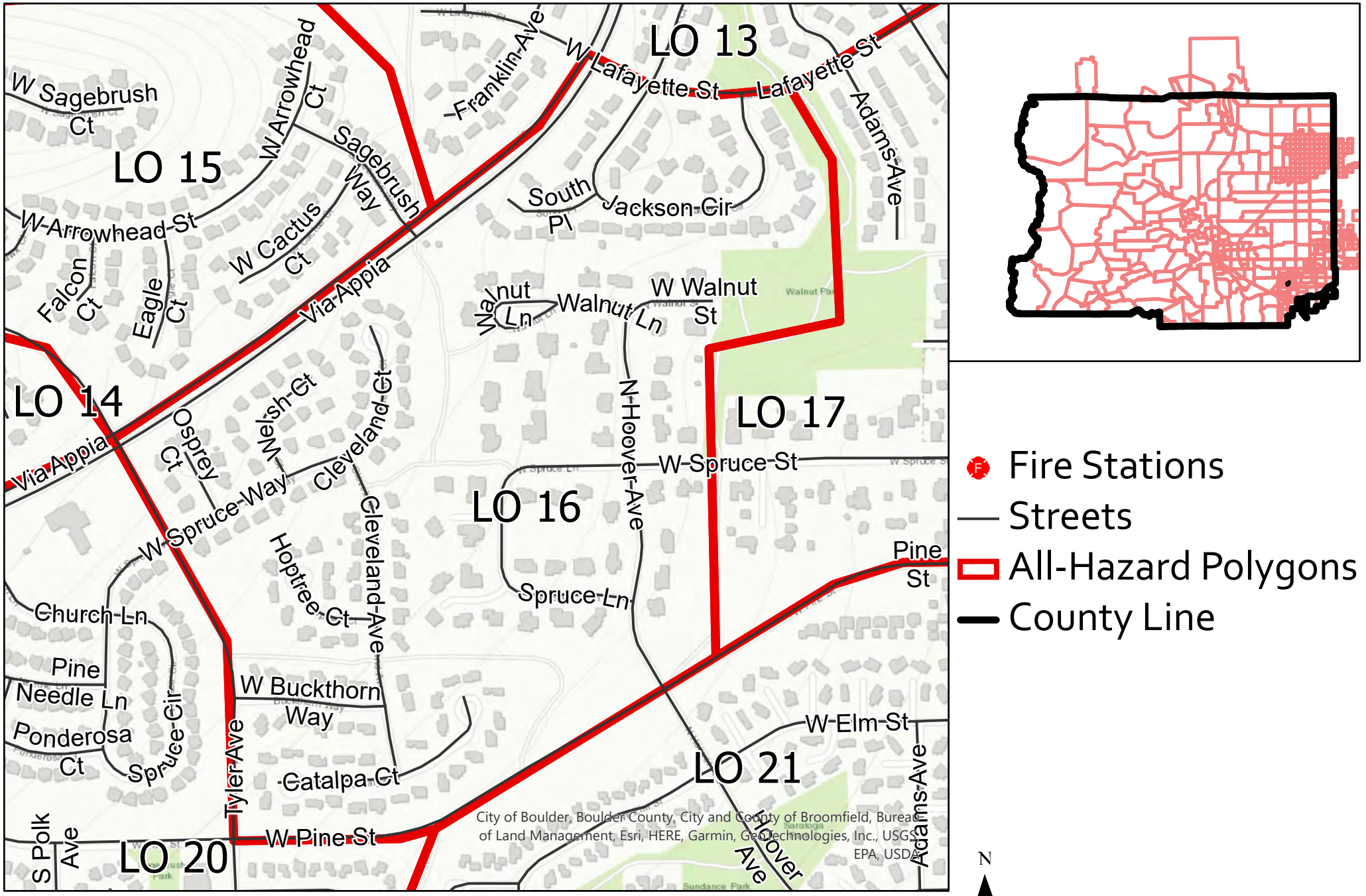

All-Hazard Emergency Notification Areas: August 2022

LO 17



City of Boulder, Boulder County, City and County of Broomfield, Bureau of Land Management, Esri, HERE, Garmin, GeoTechnologies, Inc., Intermap, USGS, METI/NASA, EPA, USDA

All-Hazard Emergency Notification Areas: August 2022

LO 18

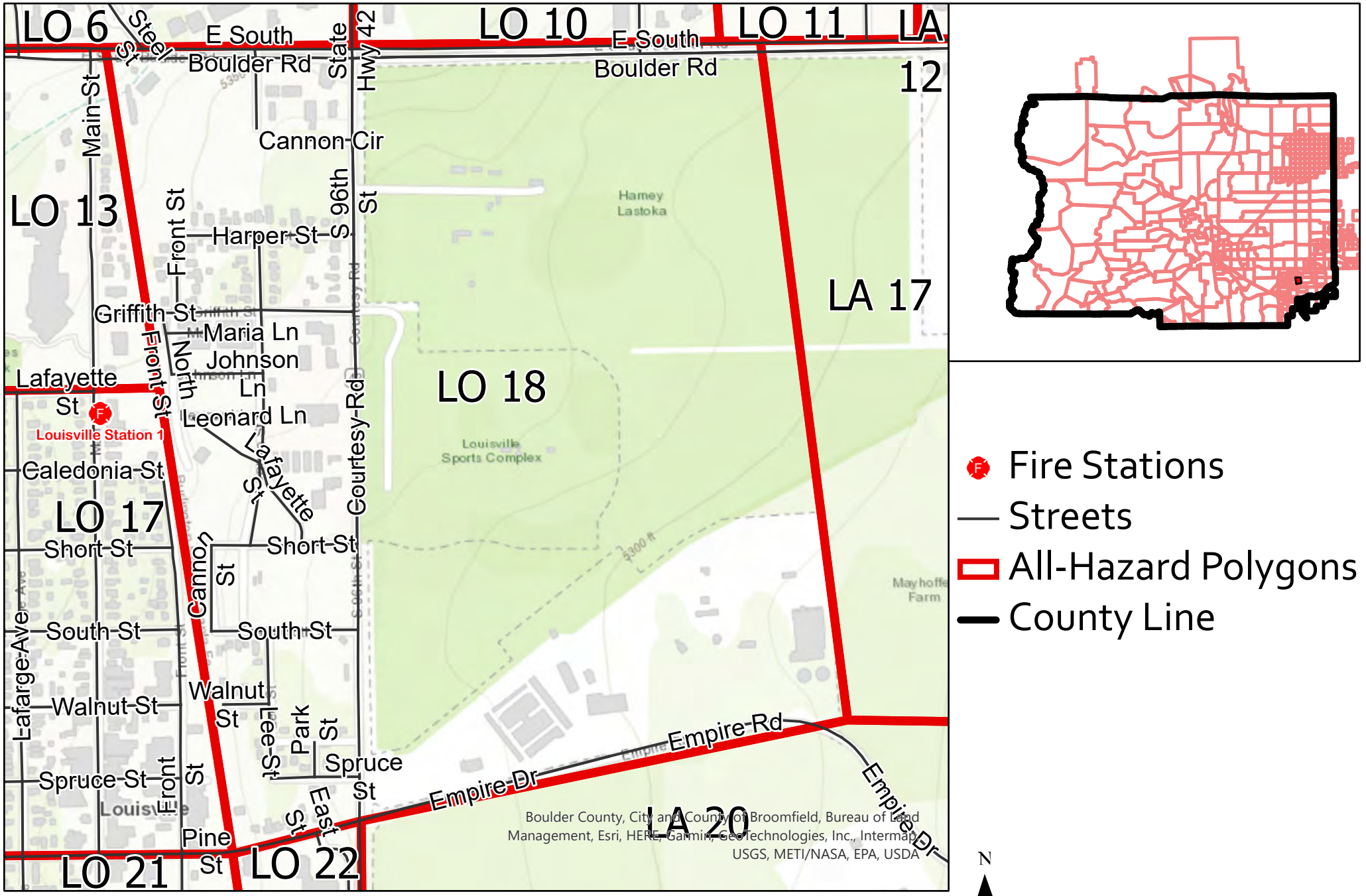

All-Hazard Emergency Notification Areas: August 2022

LO 19

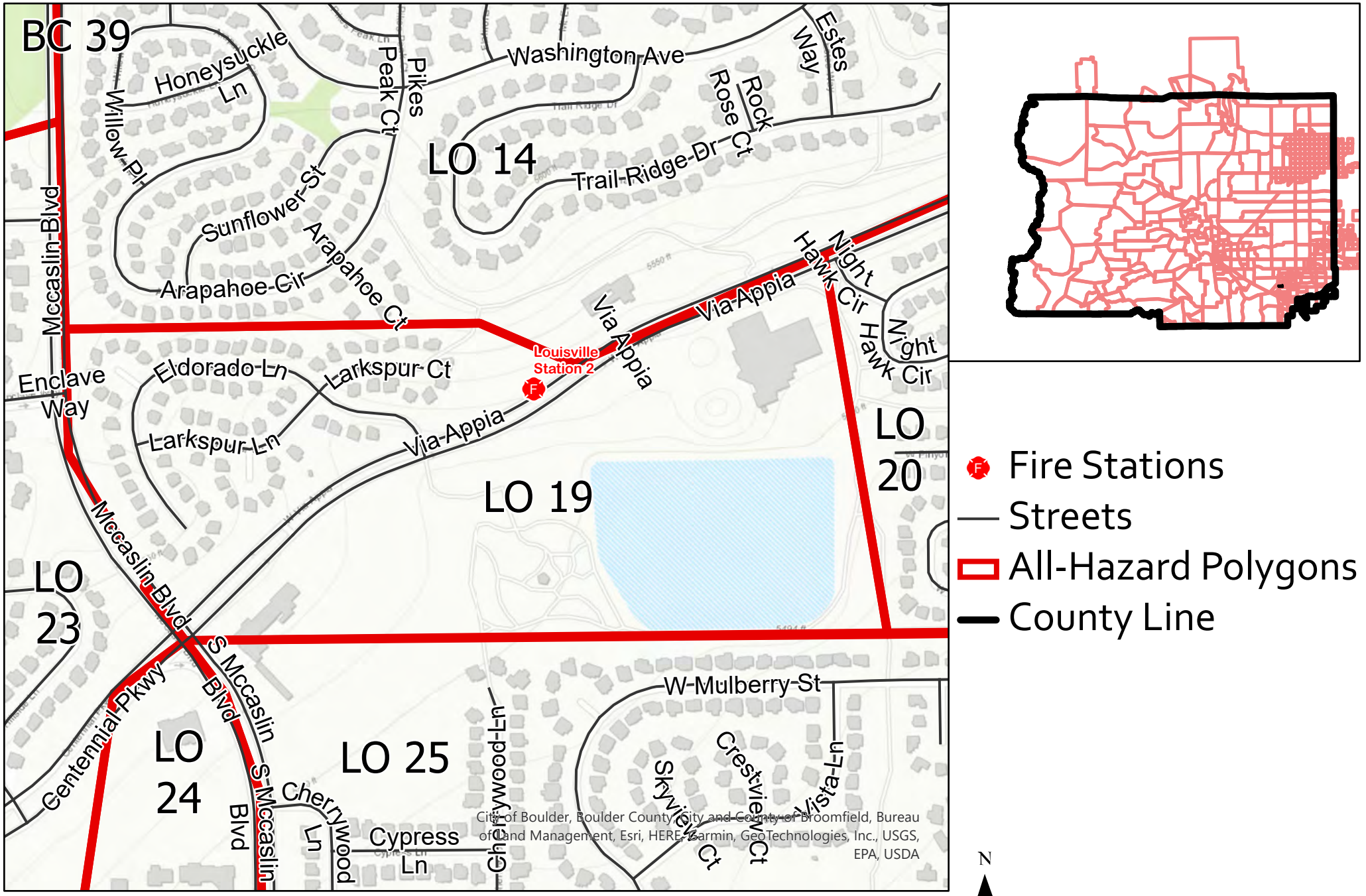

- Fire Stations
- Streets
- All-Hazard Polygons
- County Line

All-Hazard Emergency Notification Areas:
August 2022

LO 20

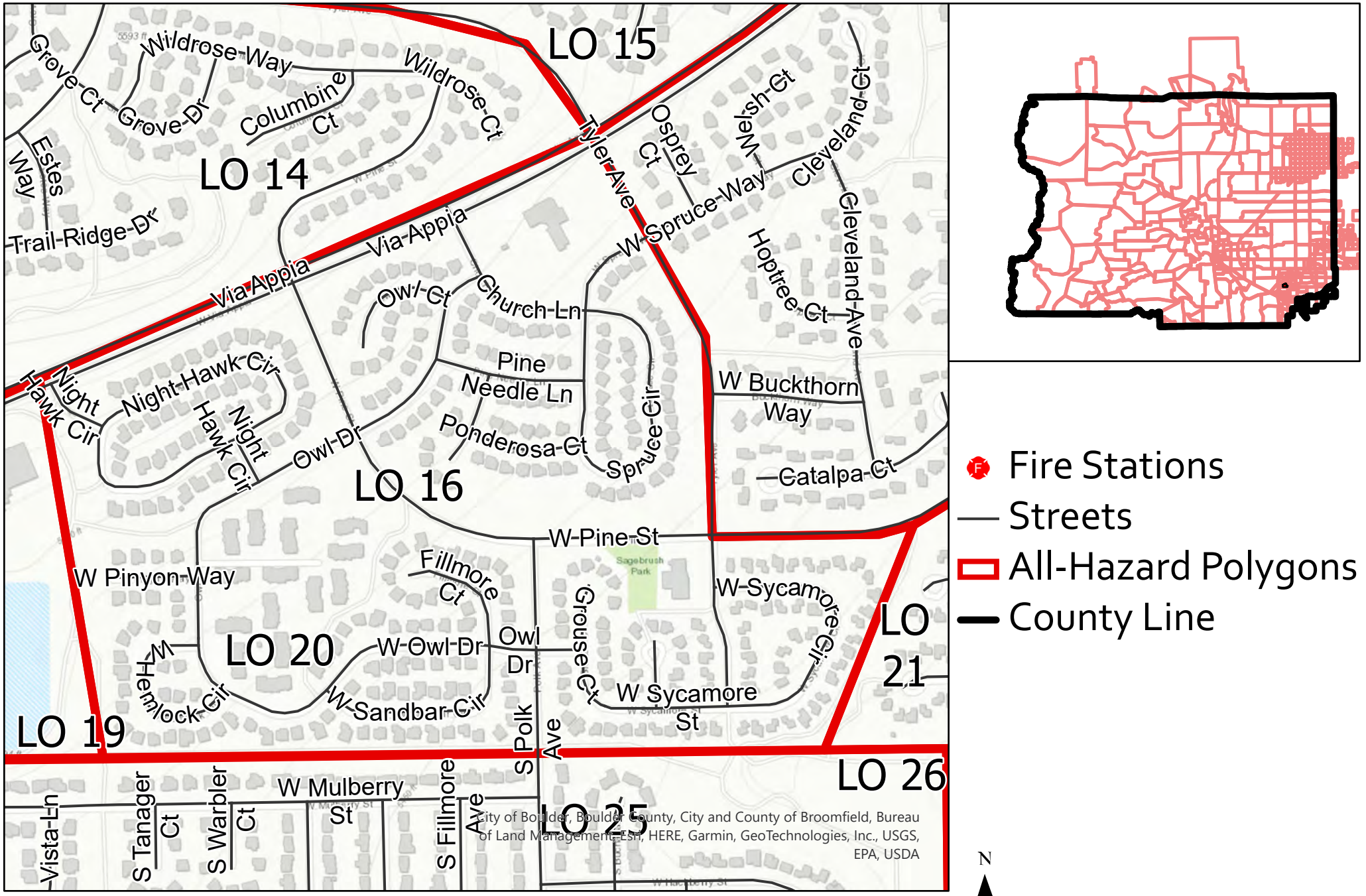

All-Hazard Emergency Notification Areas: August 2022

LO 21

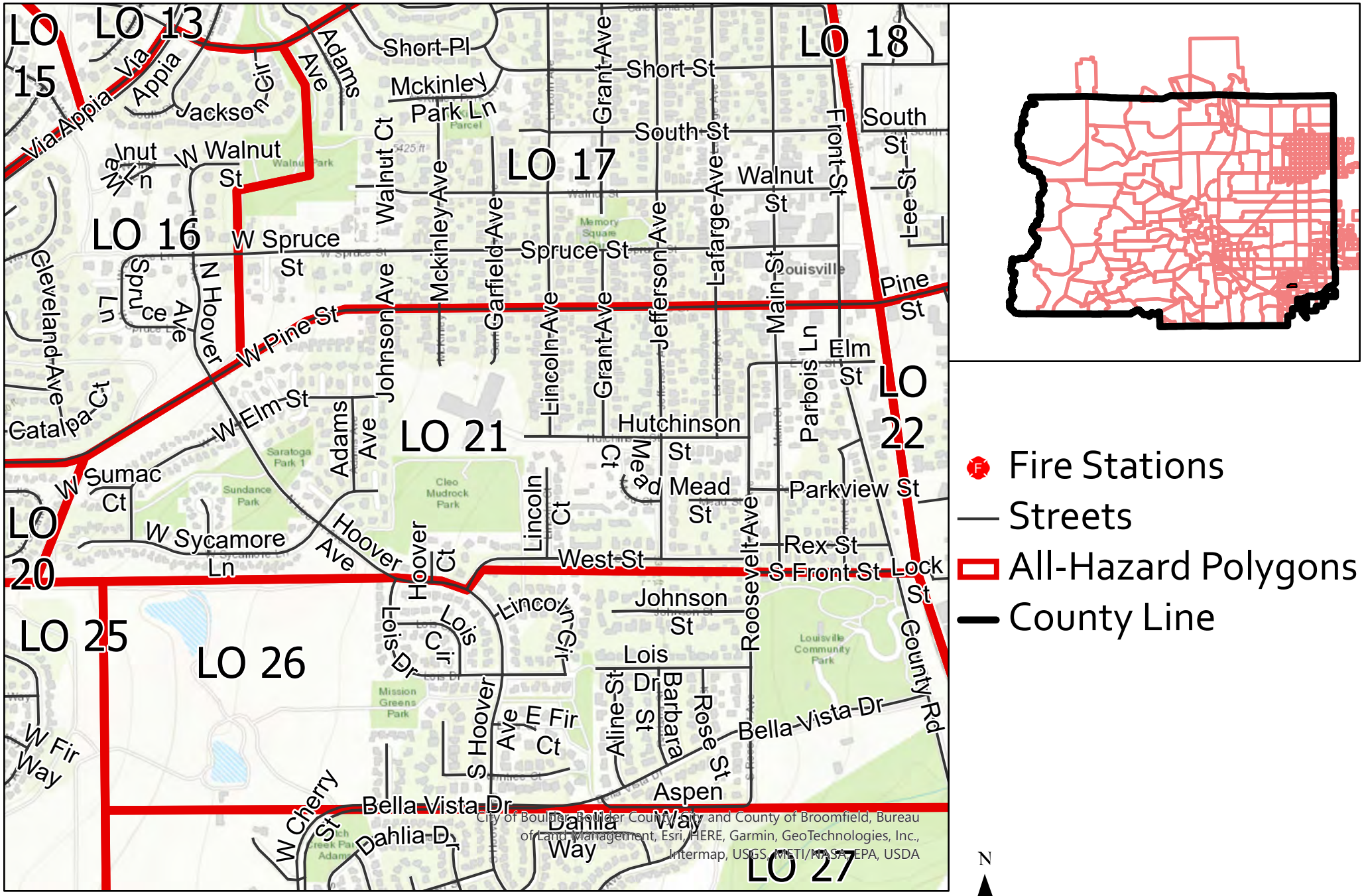

Fire Stations

Streets

All-Hazard Polygons

County Line

N

0 0.42 0.85 Miles

All-Hazard Emergency Notification Areas: August 2022

LO 22

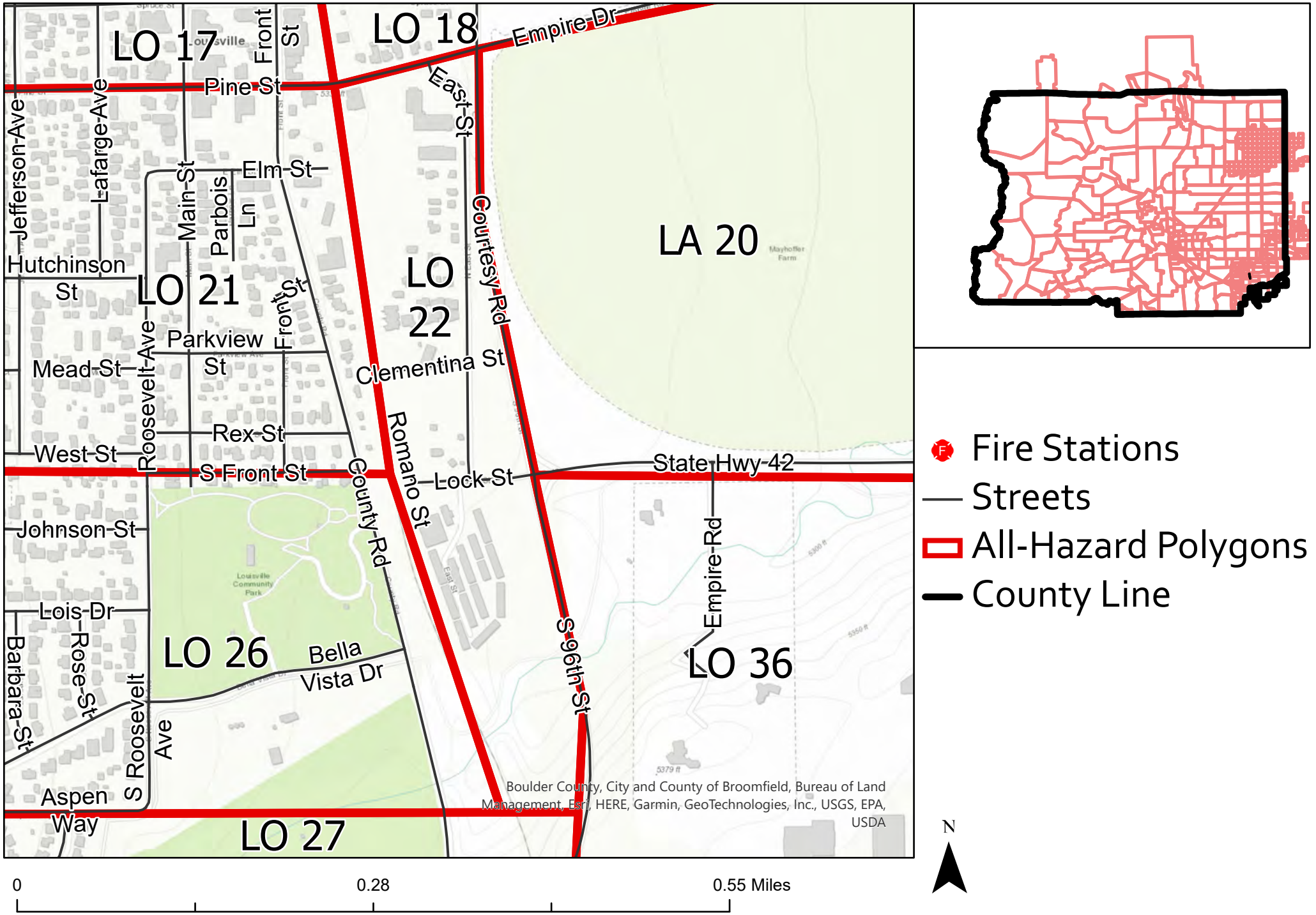

All-Hazard Emergency Notification Areas: August 2022

LO 23

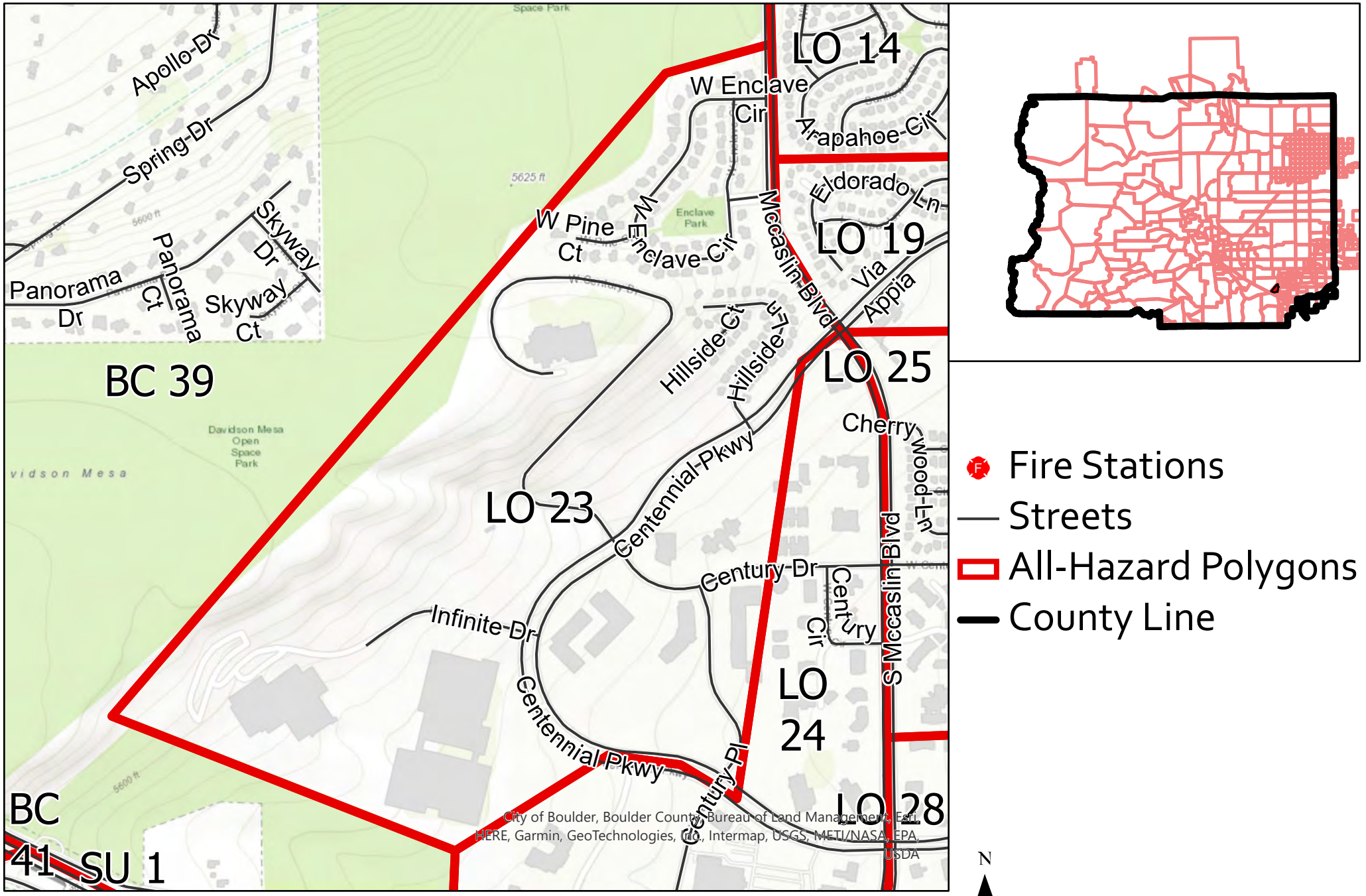

- Fire Stations
- Streets
- All-Hazard Polygons
- County Line

N

0 0.42 0.85 Miles

All-Hazard Emergency Notification Areas: August 2022

LO 24

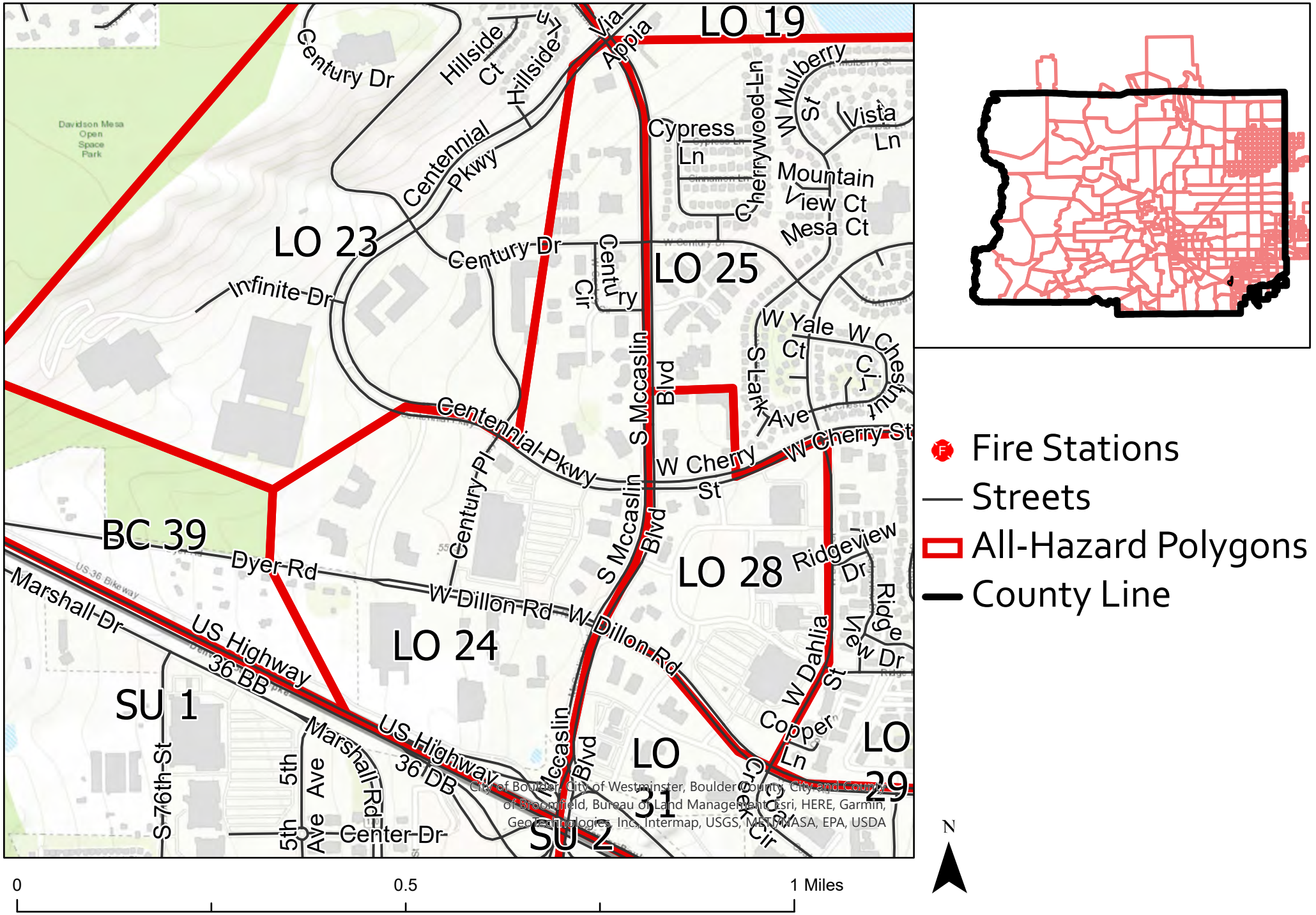

City of Boulder, City of Westminster, Boulder County, City and County of Broomfield, Bureau of Land Management, Esri, HERE, Garmin, GeoTechnologies, Inc, Intermap, USGS, METI/NASA, EPA, USDA

All-Hazard Emergency Notification Areas: August 2022

LO 25

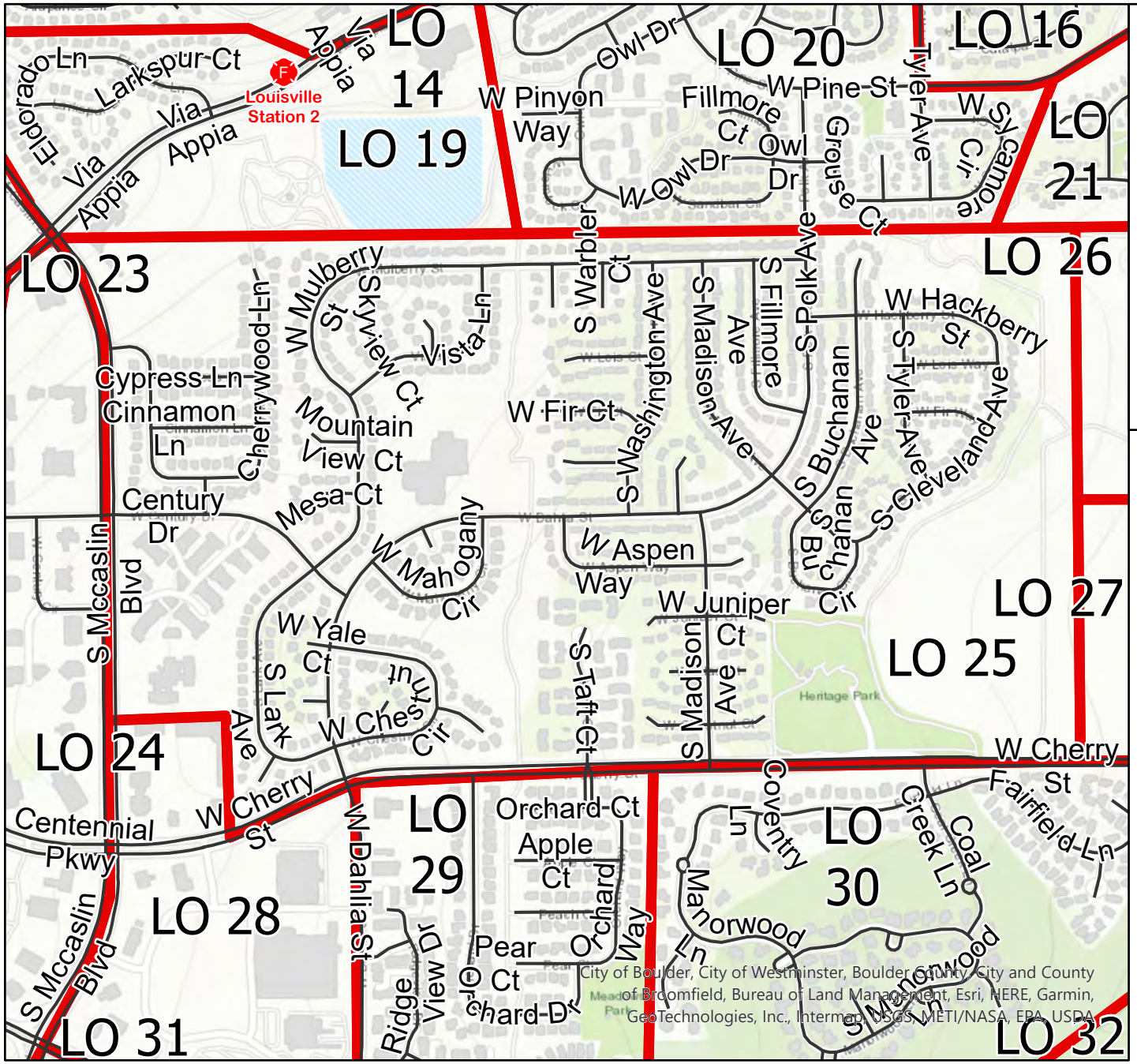

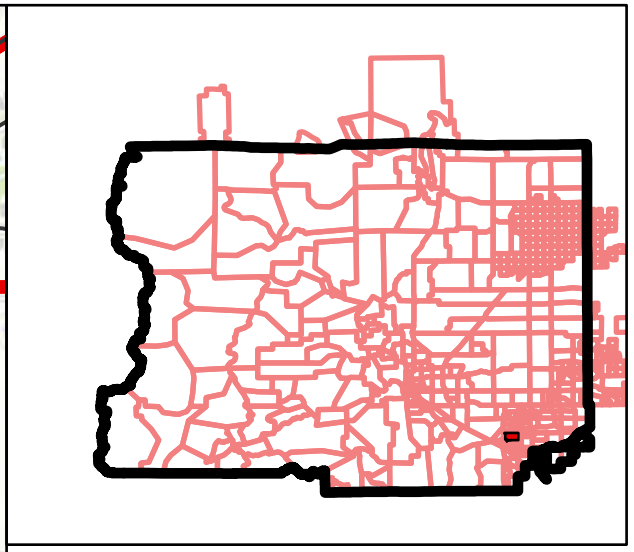

- Fire Stations
- Streets
- All-Hazard Polygons
- County Line

All-Hazard Emergency Notification Areas: August 2022

LO 26

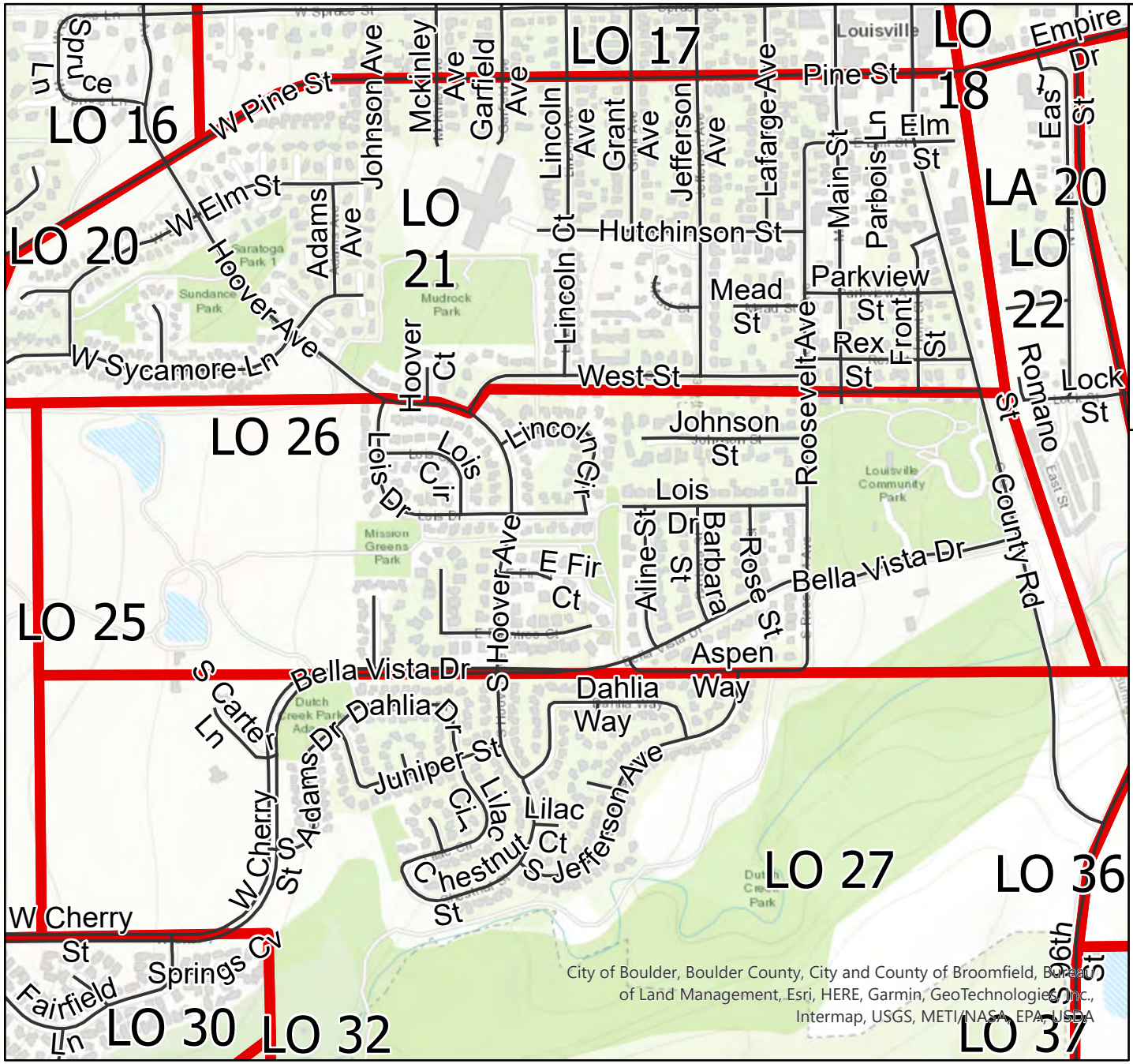

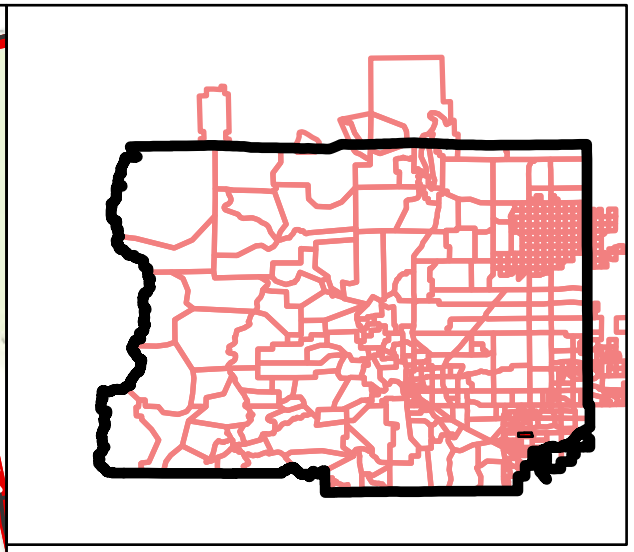

- Fire Stations
- Streets
- All-Hazard Polygons
- County Line

N

0 0.42 0.85 Miles

All-Hazard Emergency Notification Areas: August 2022

LO 27

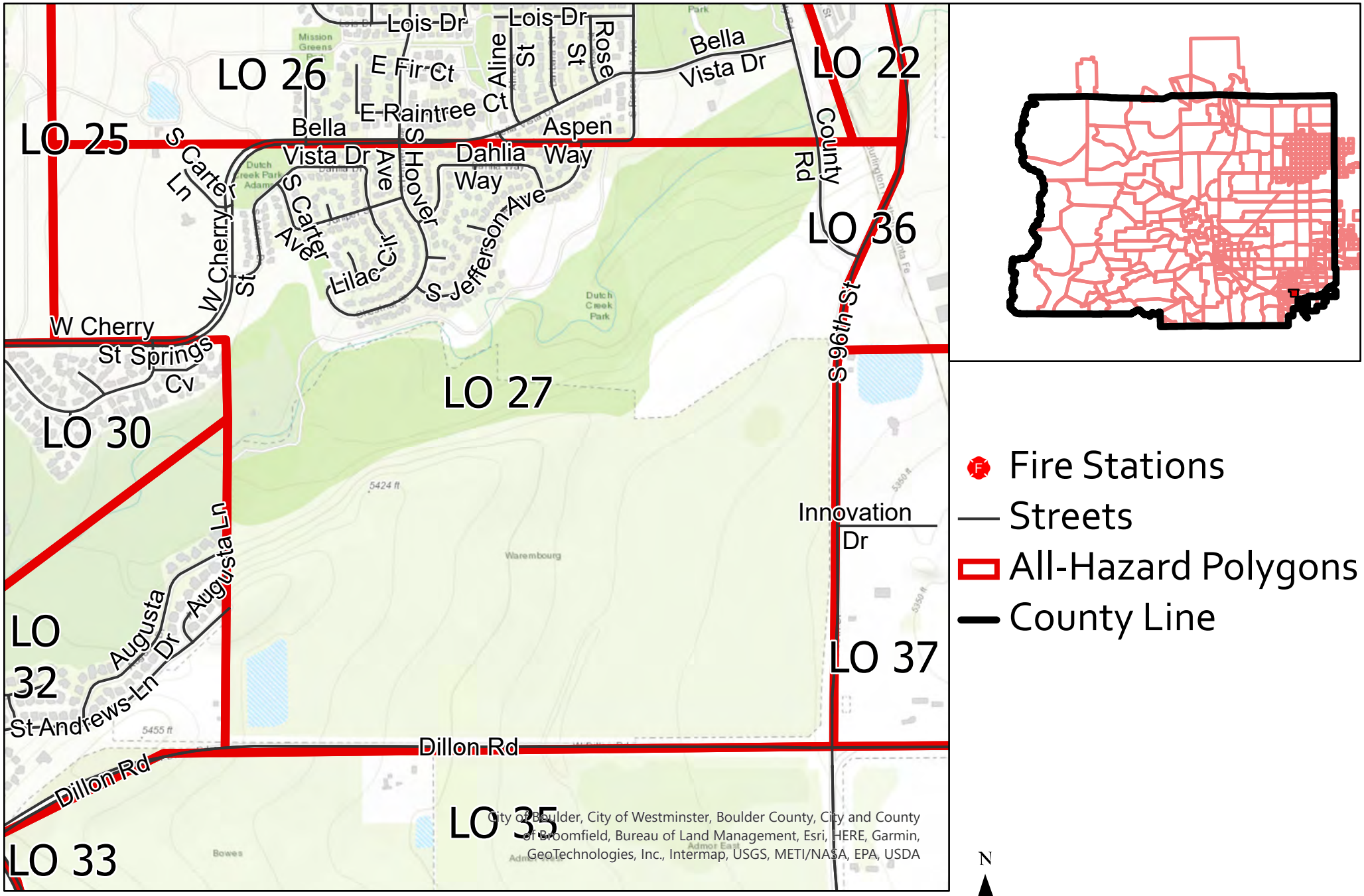

- Fire Stations
- Streets
- All-Hazard Polygons
- County Line

N

0 0.5 1 Miles

All-Hazard Emergency Notification Areas: August 2022

LO 28

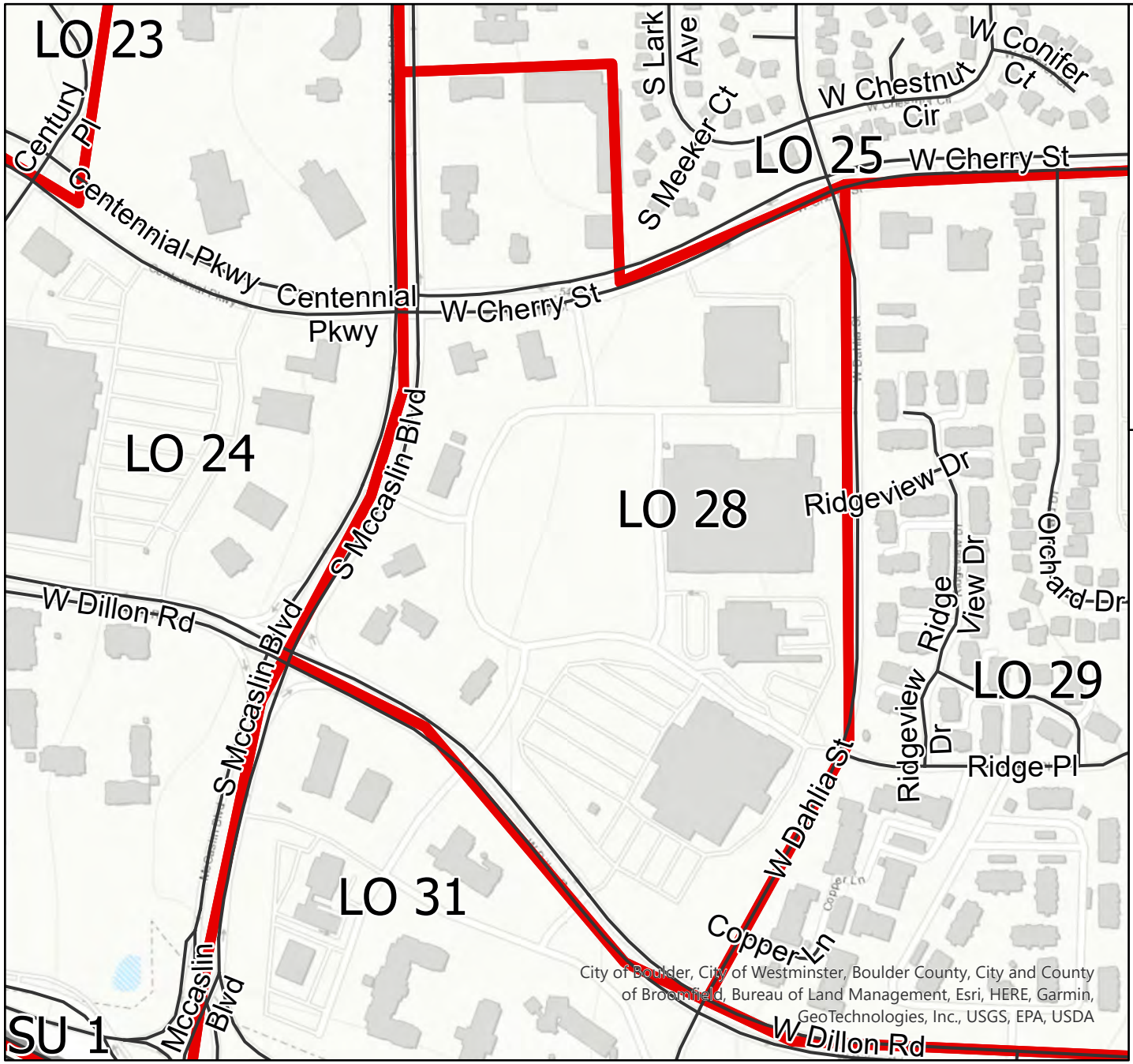

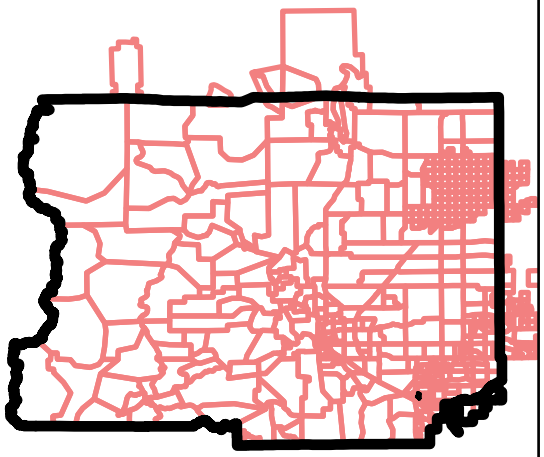

Fire Stations

Streets

All-Hazard Polygons

County Line

N

0 0.23 0.45 Miles

All-Hazard Emergency Notification Areas: August 2022

LO 29

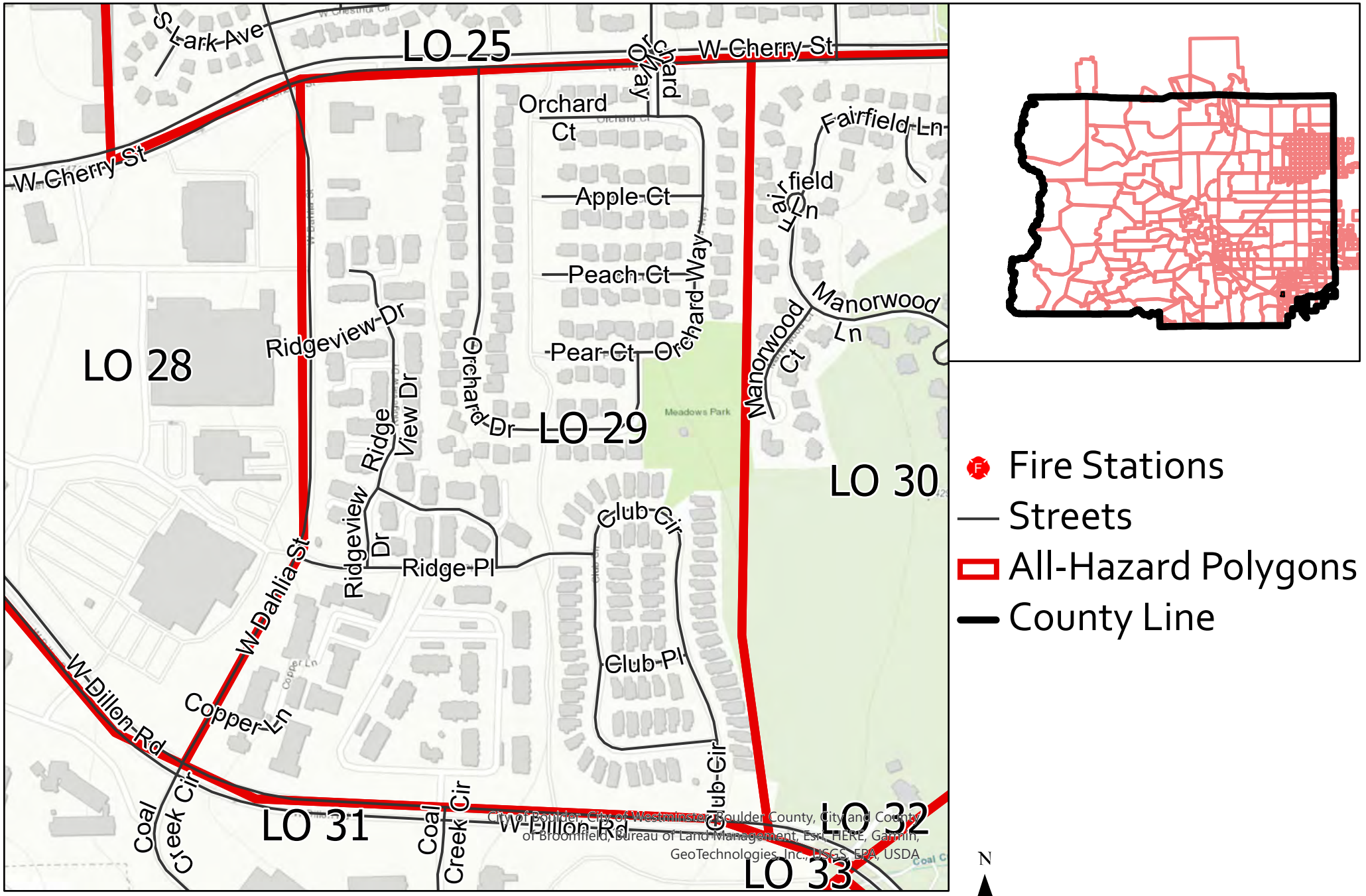

All-Hazard Emergency Notification Areas: August 2022

LO 30

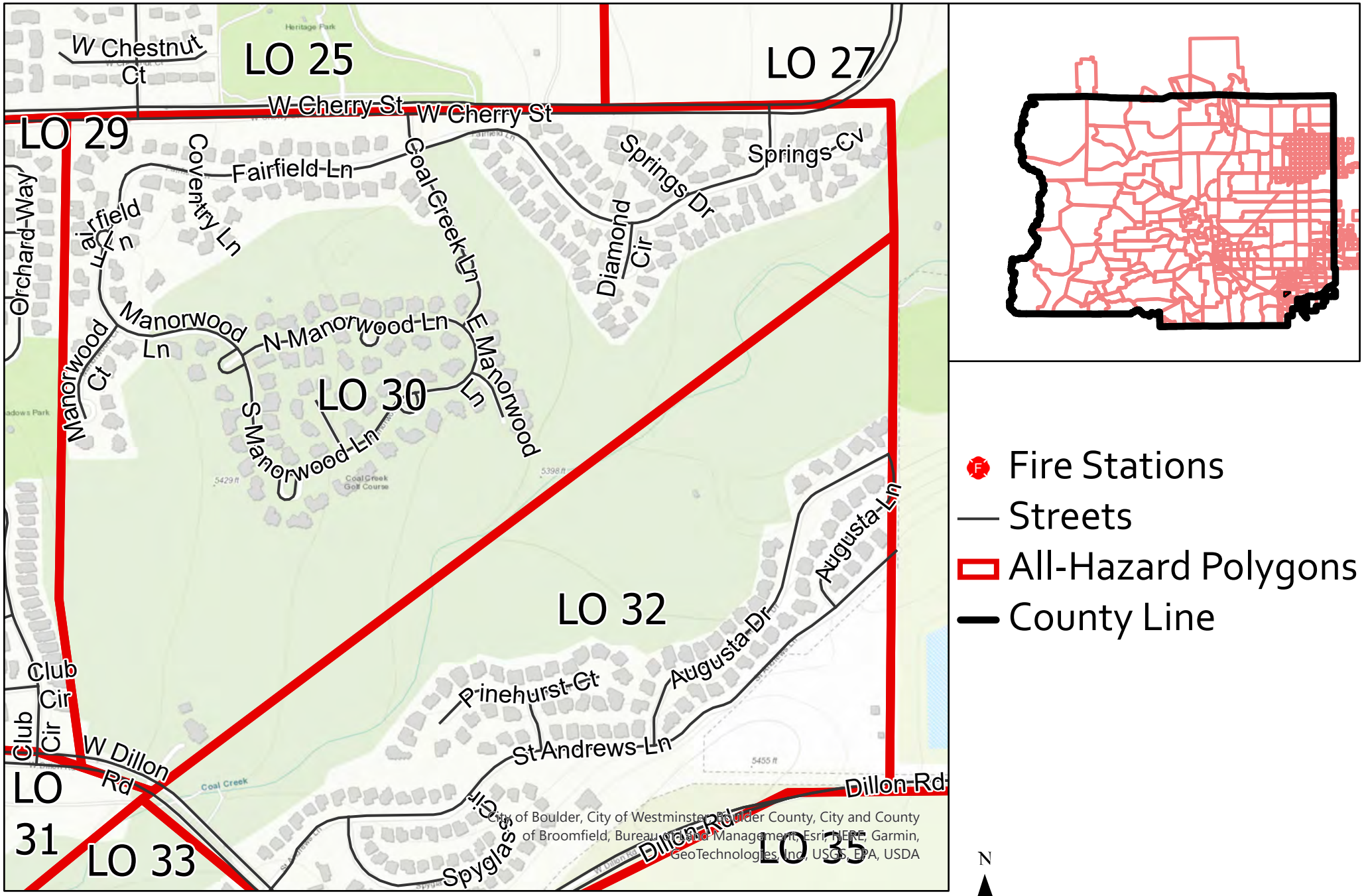

- Fire Stations
- Streets
- All-Hazard Polygons
- County Line

All-Hazard Emergency Notification Areas: August 2022

LO 31

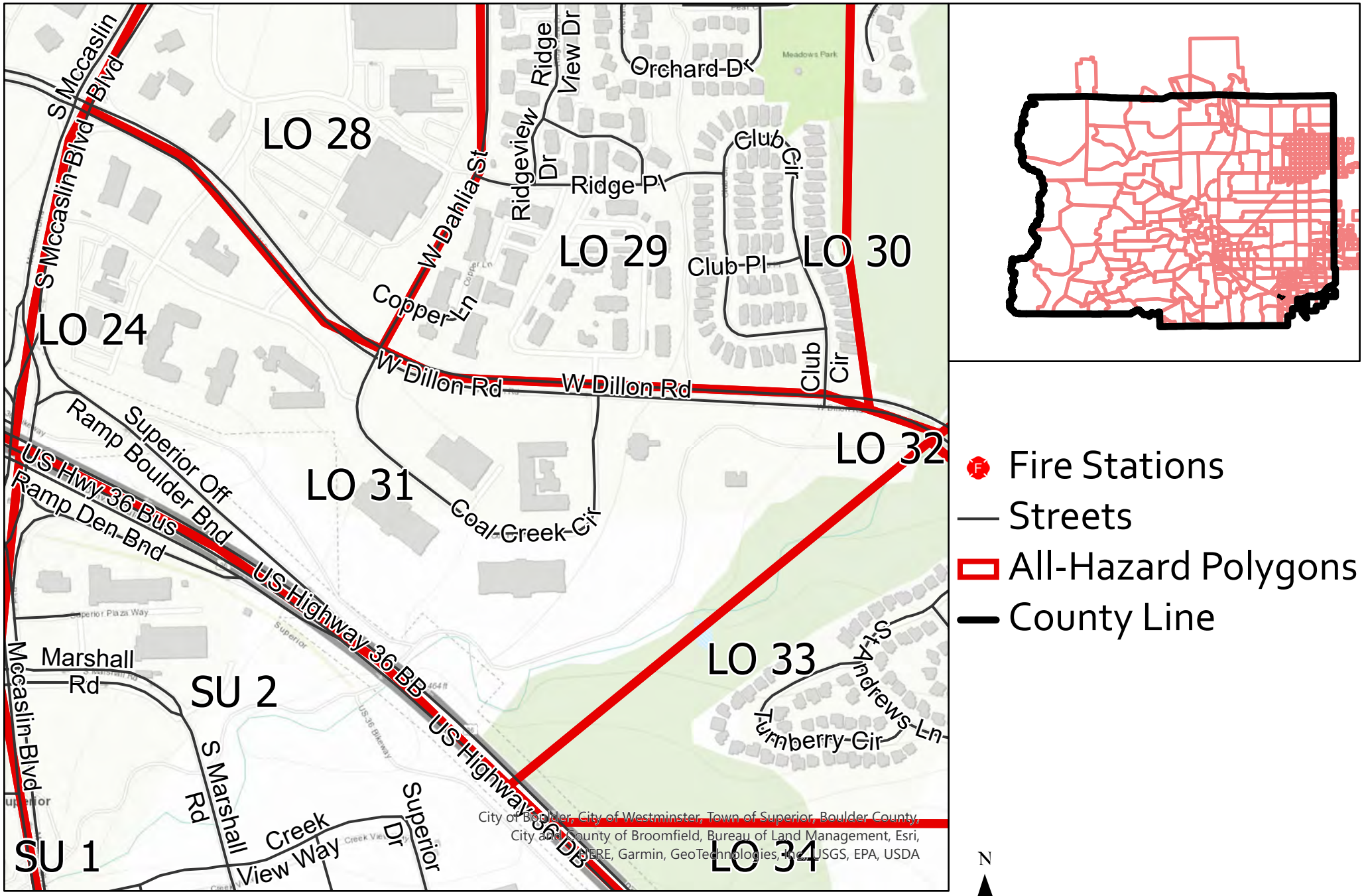

All-Hazard Emergency Notification Areas:
August 2022

LO 32

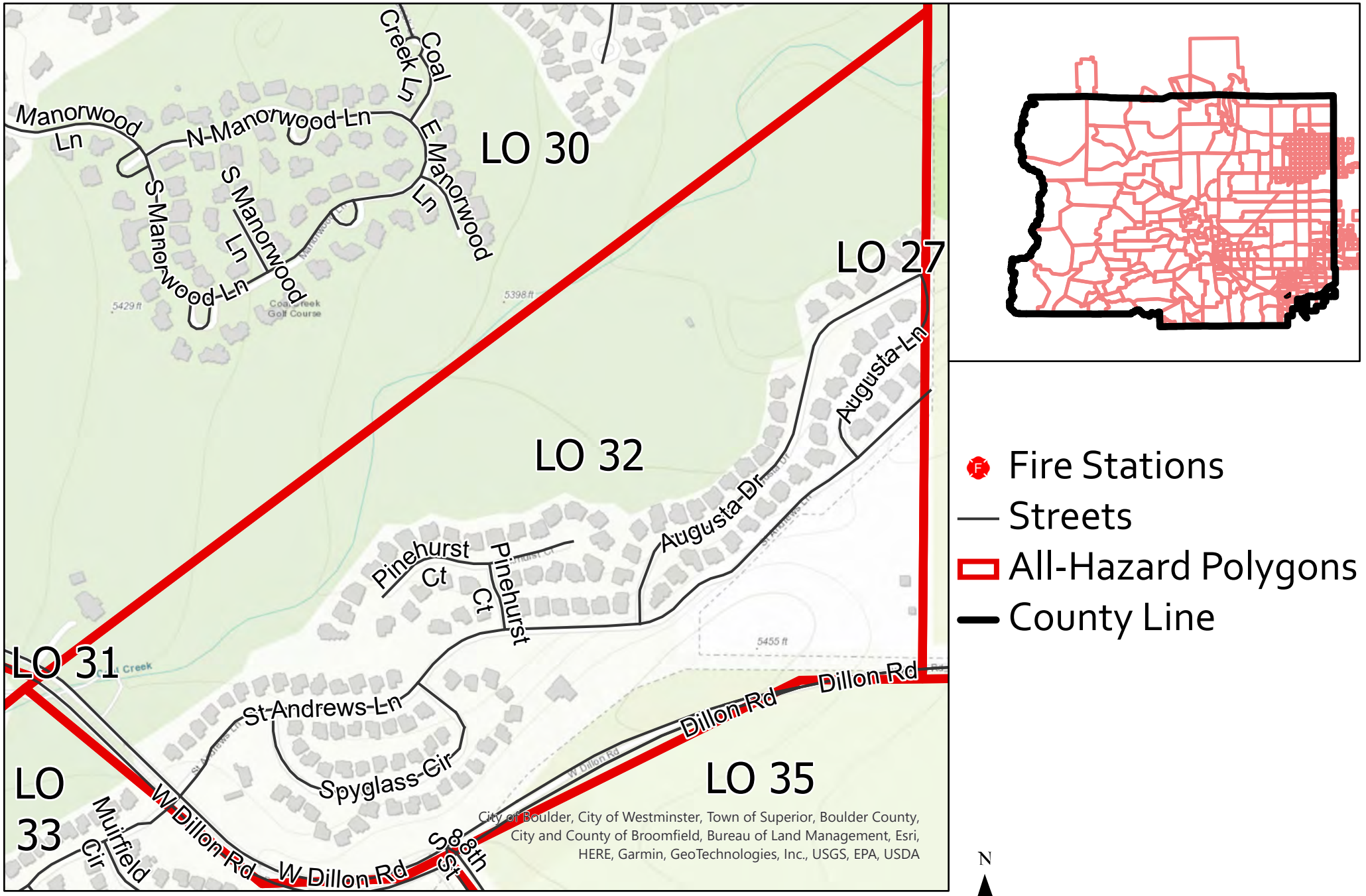

- Fire Stations
- Streets
- All-Hazard Polygons
- County Line

N

0 0.23 0.45 Miles

All-Hazard Emergency Notification Areas:
August 2022

LO 33

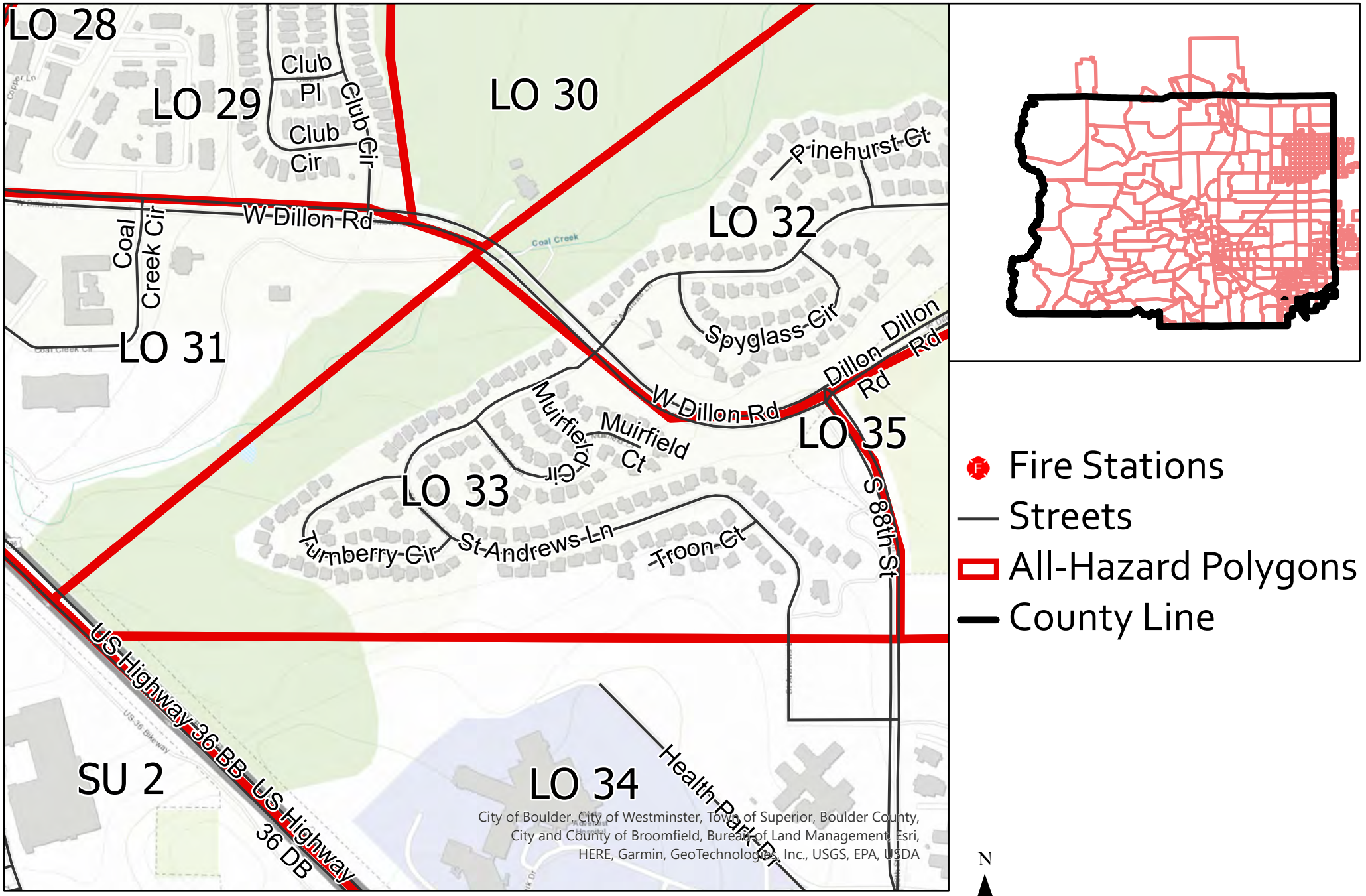

All-Hazard Emergency Notification Areas:
August 2022

LO 34

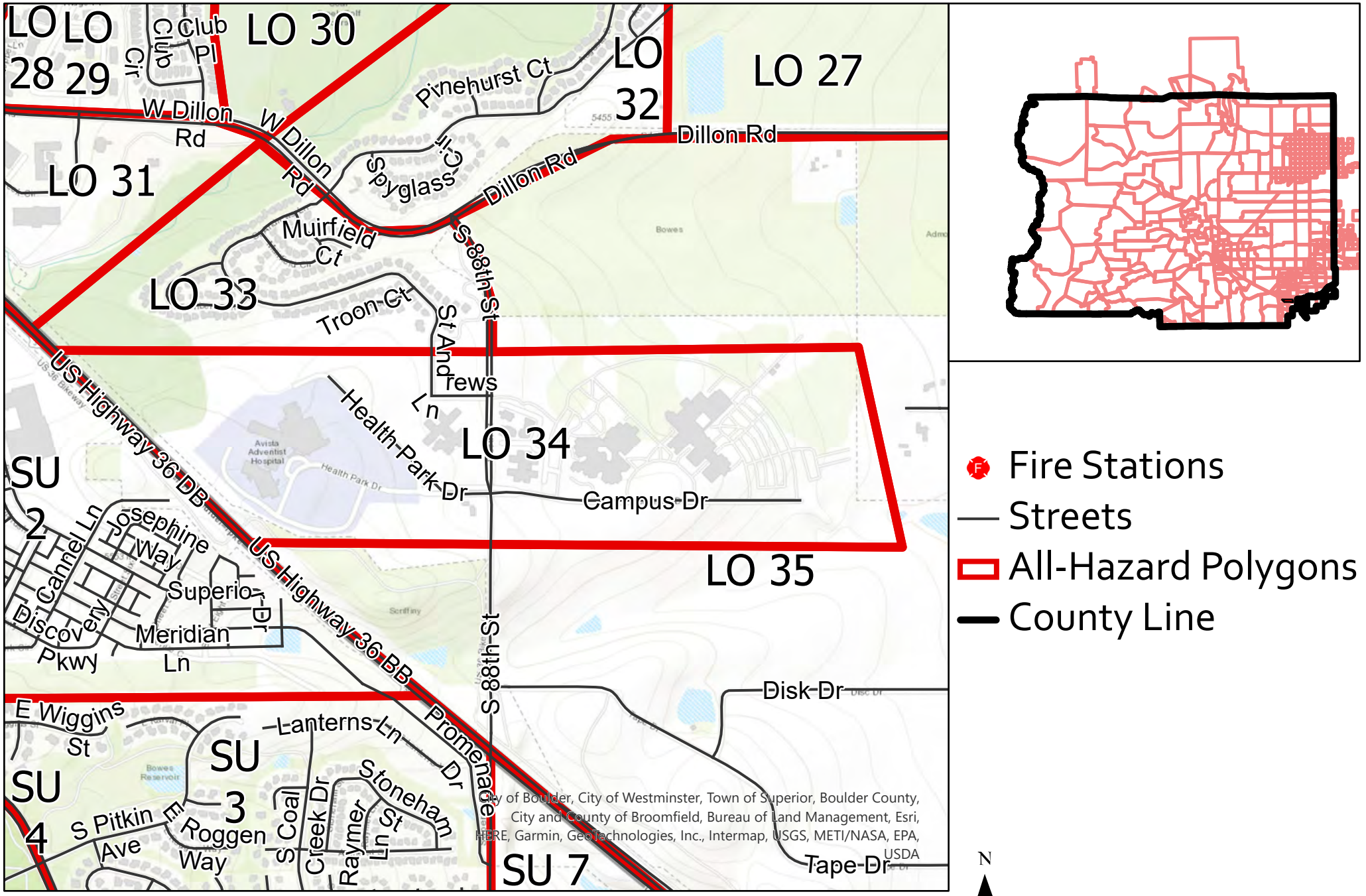

All-Hazard Emergency Notification Areas: August 2022

LO 35

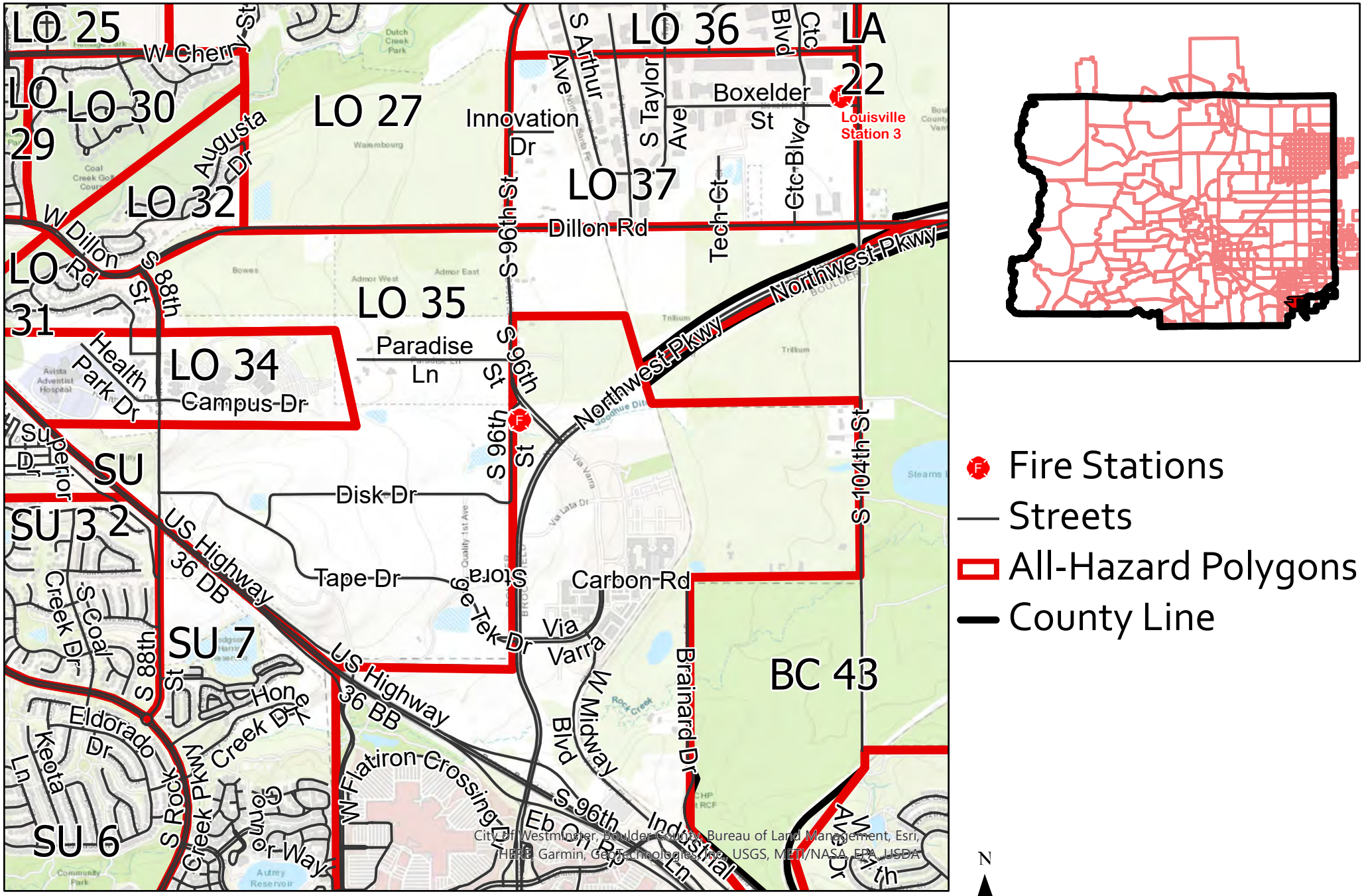

All-Hazard Emergency Notification Areas:
August 2022

LO 36

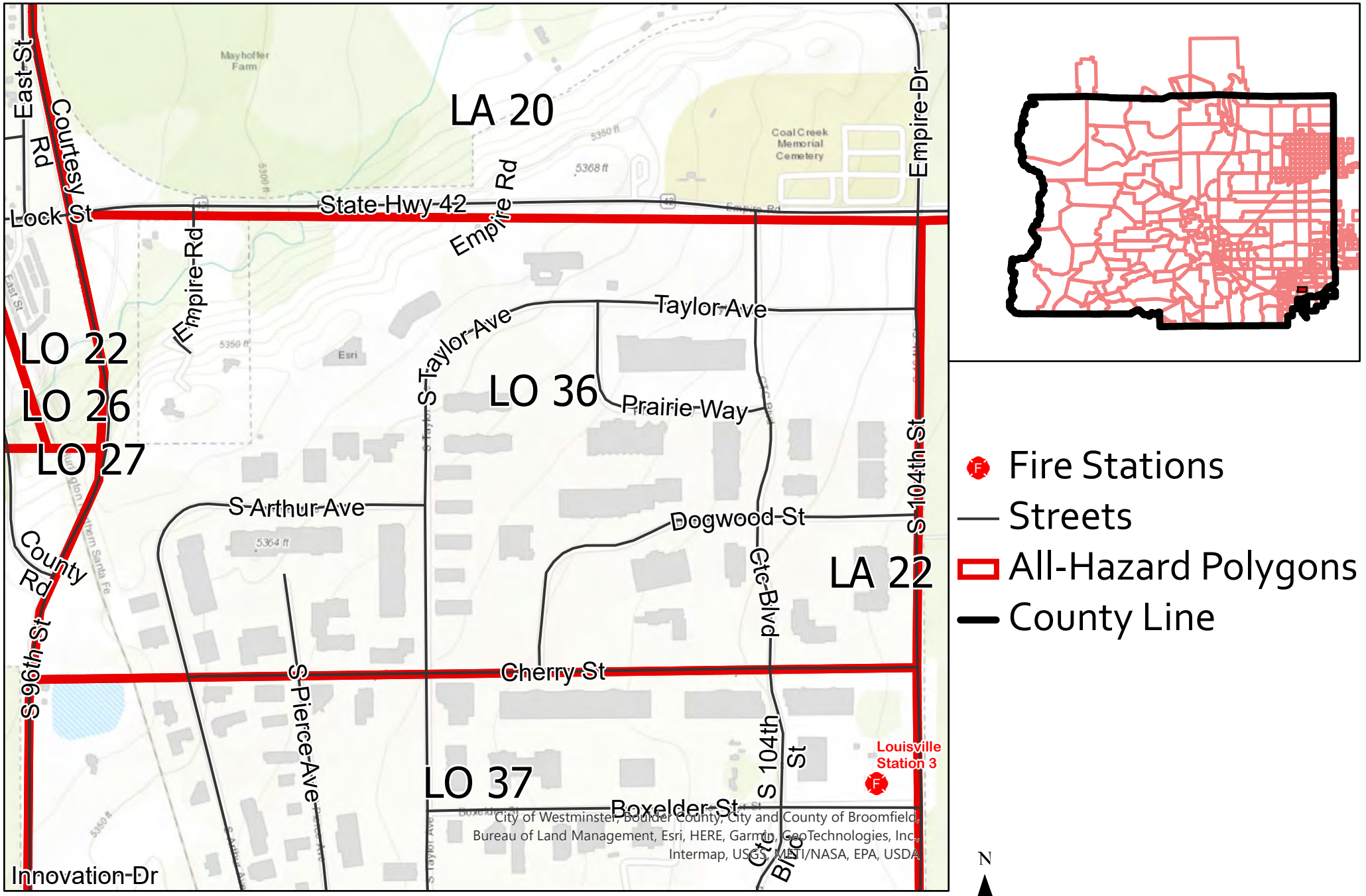

All-Hazard Emergency Notification Areas: August 2022

LO 37

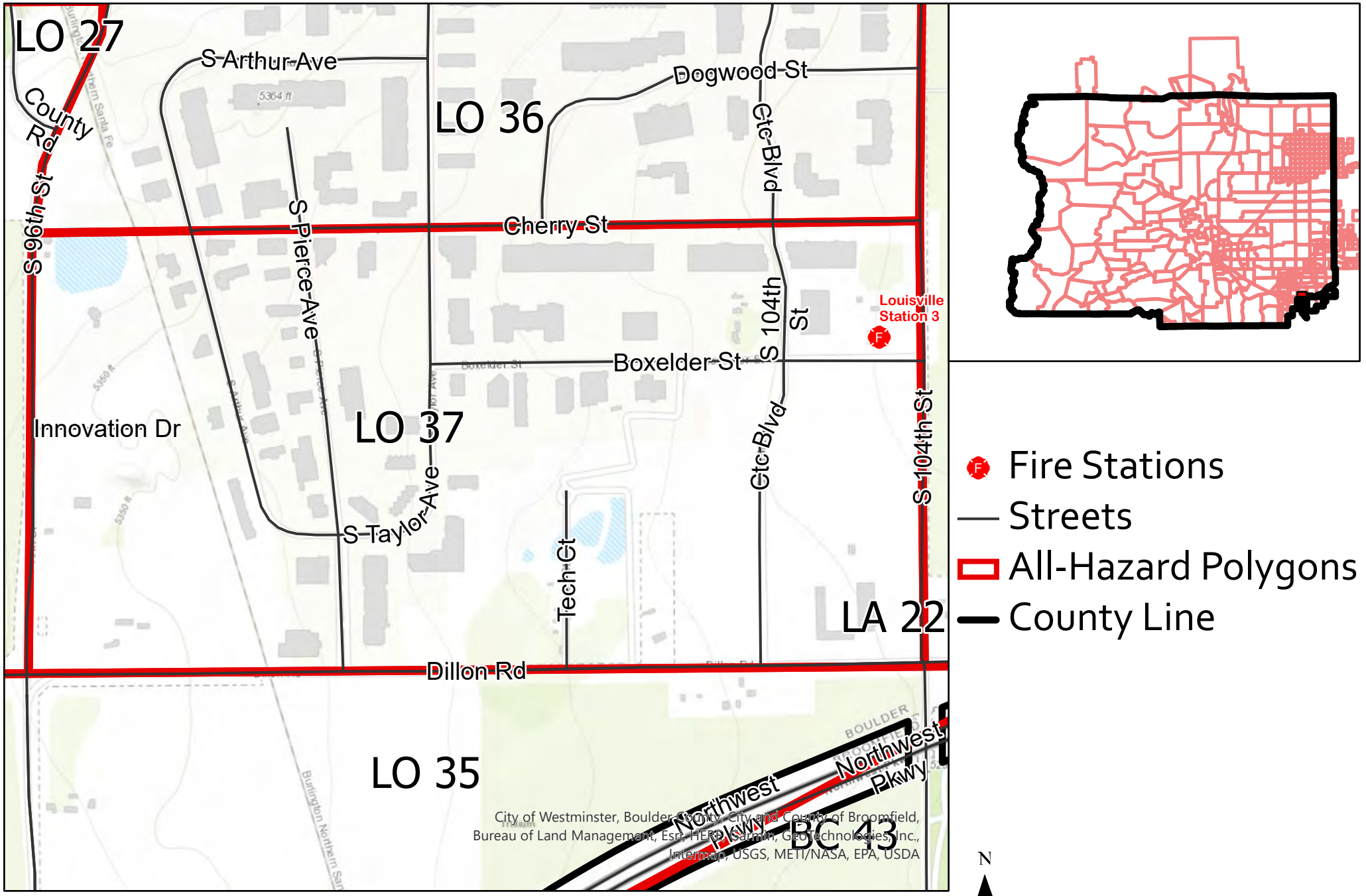

All-Hazard Emergency Notification Areas:
August 2022

SU 1

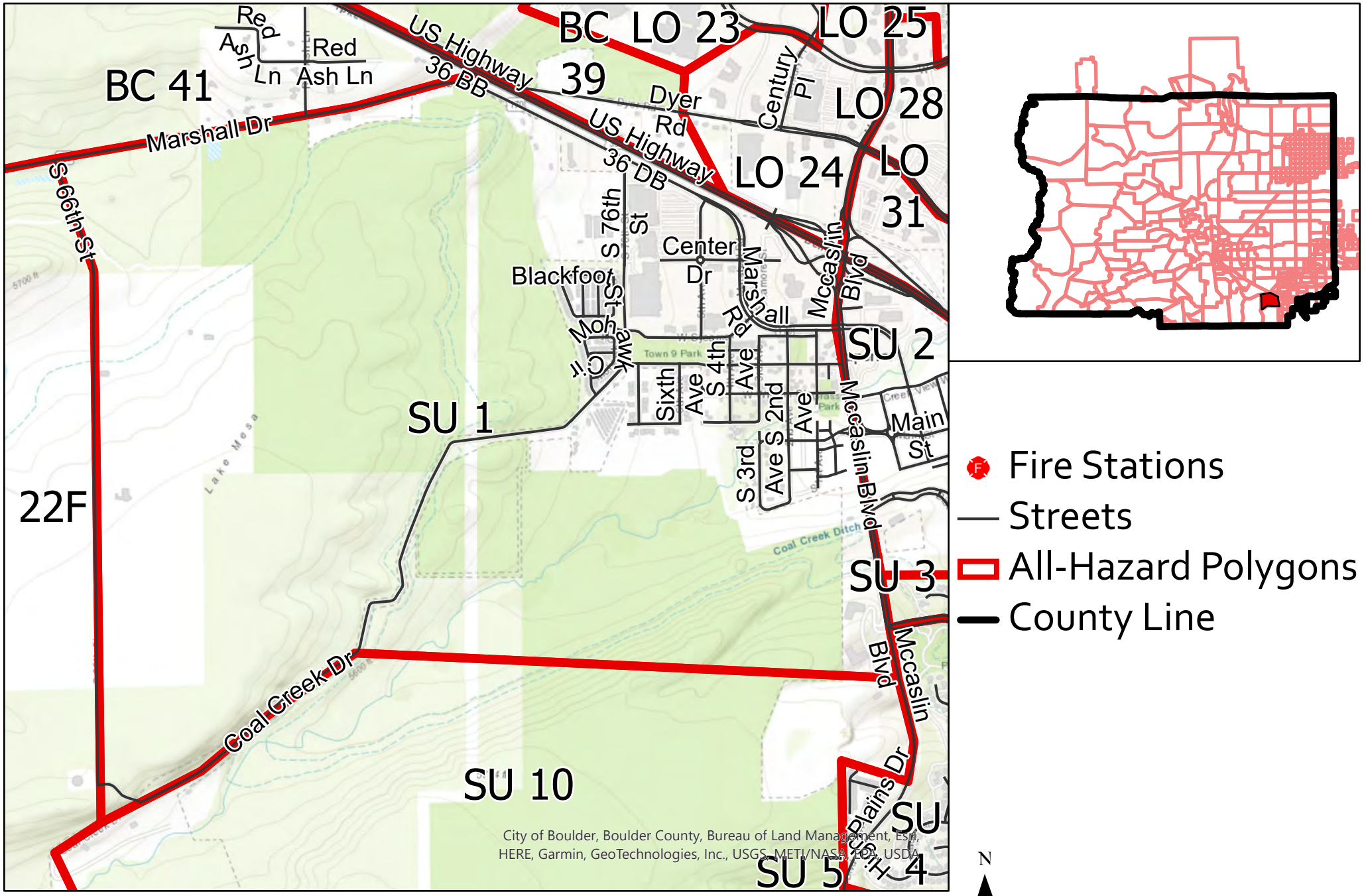

All-Hazard Emergency Notification Areas:
August 2022

SU 2

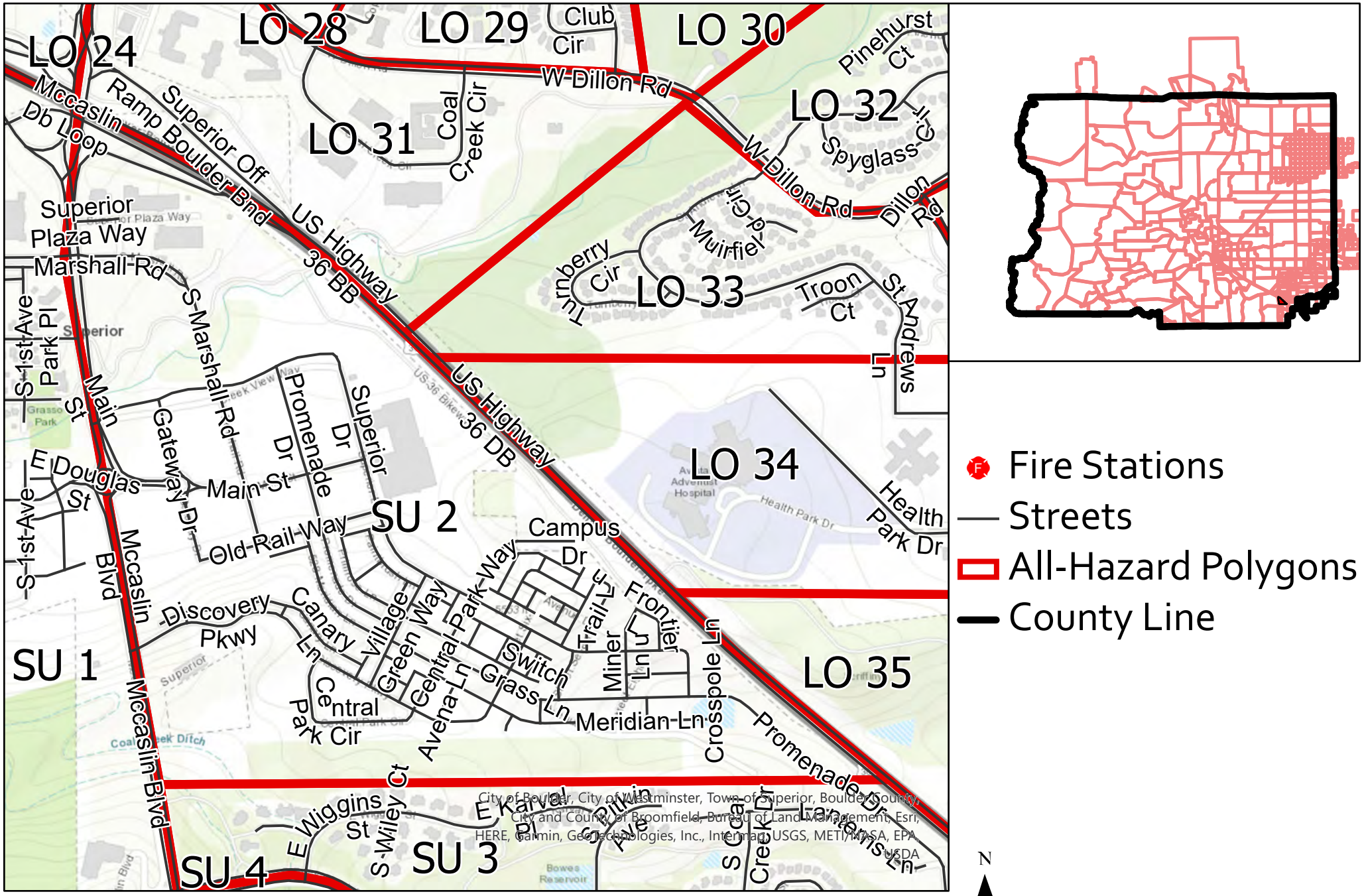

City of Boulder, City of Westminster, Town of Superior, Boulder County, City and County of Broomfield, Bureau of Land Management, Esri, HERE, Garmin, GeoTechnologies, Inc., Intermap, USGS, METI/NASA, EPA, USDA

All-Hazard Emergency Notification Areas: August 2022

SU 3

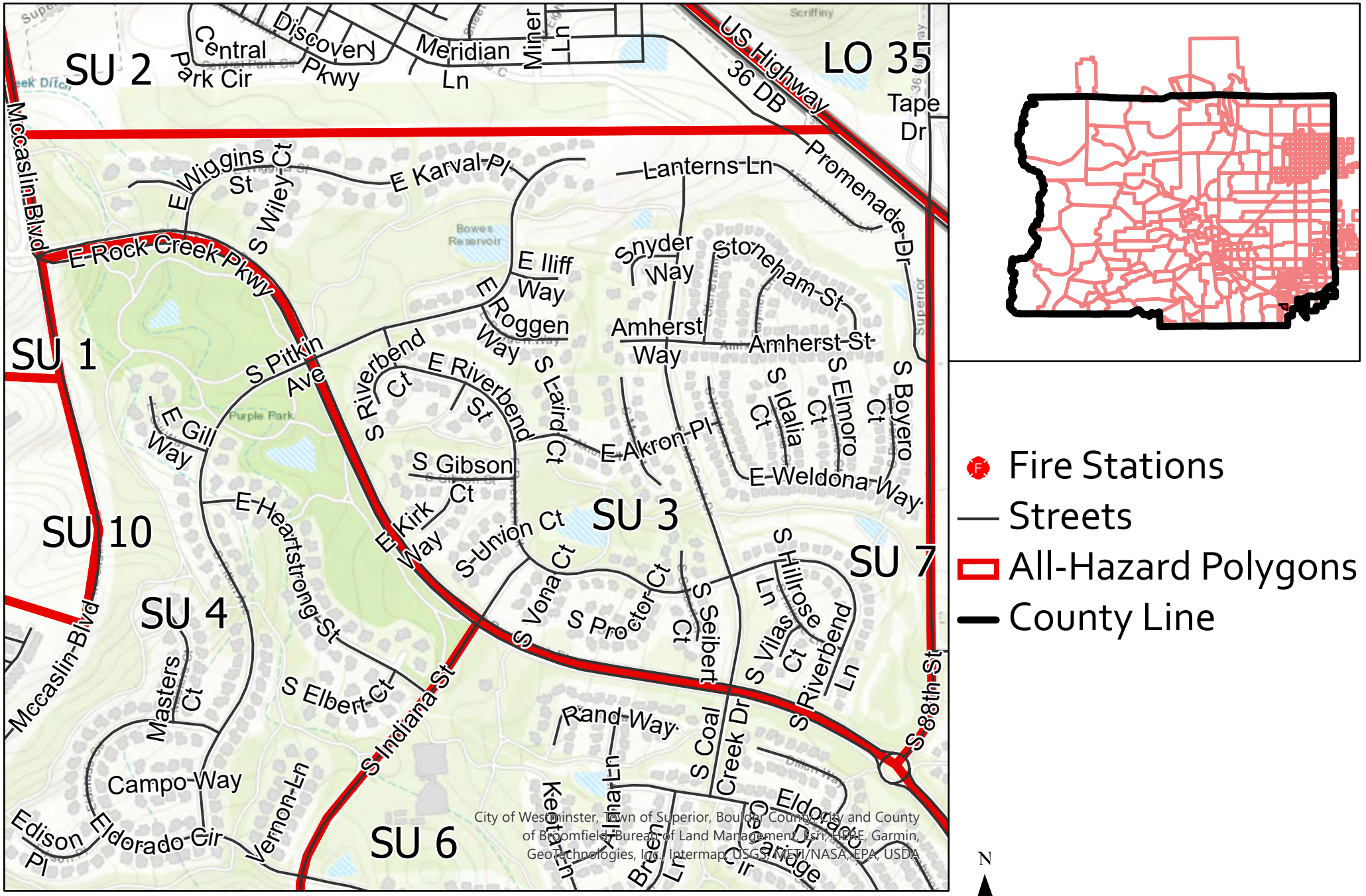

All-Hazard Emergency Notification Areas:
August 2022

SU 4

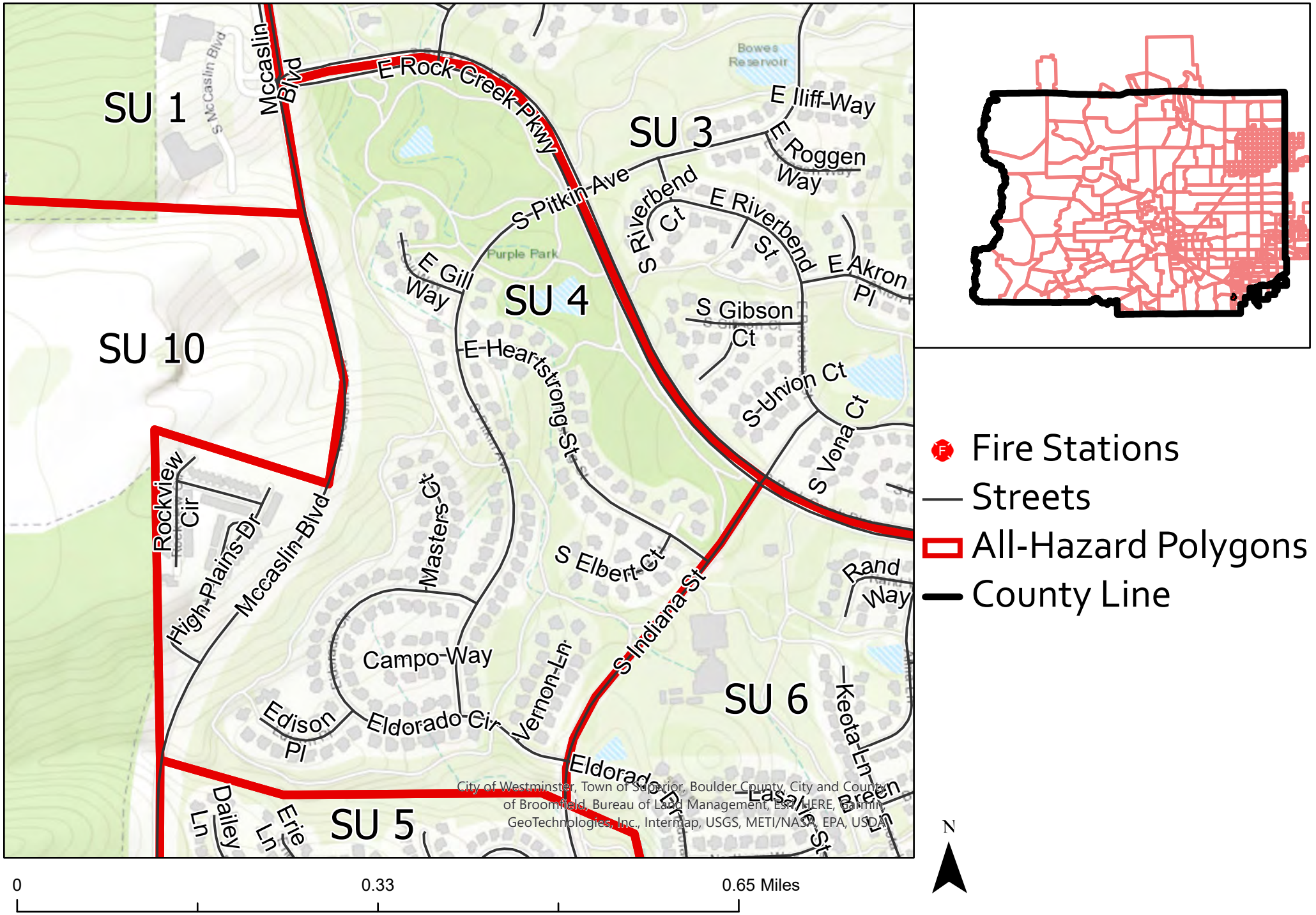

All-Hazard Emergency Notification Areas: August 2022

SU 5

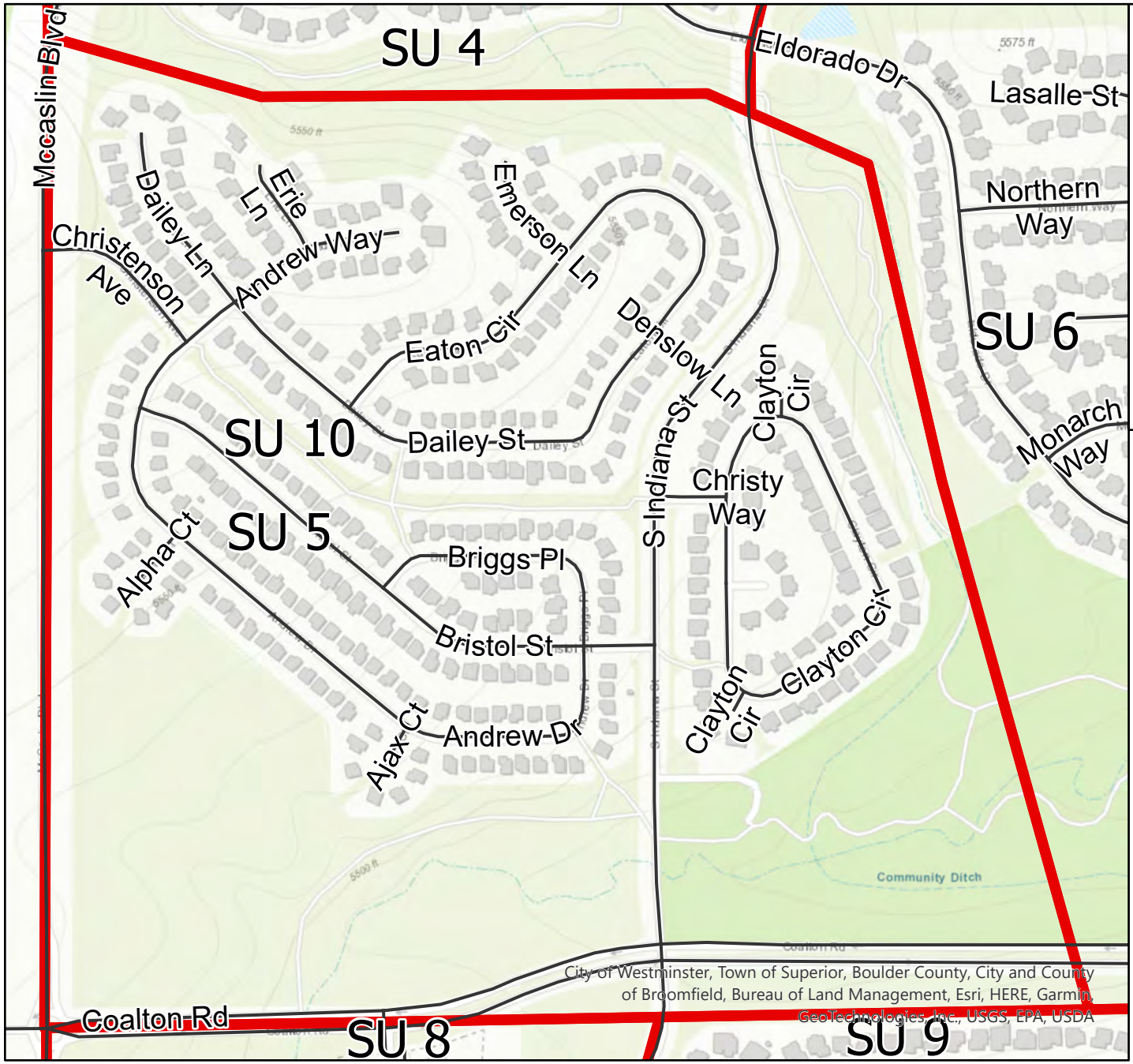

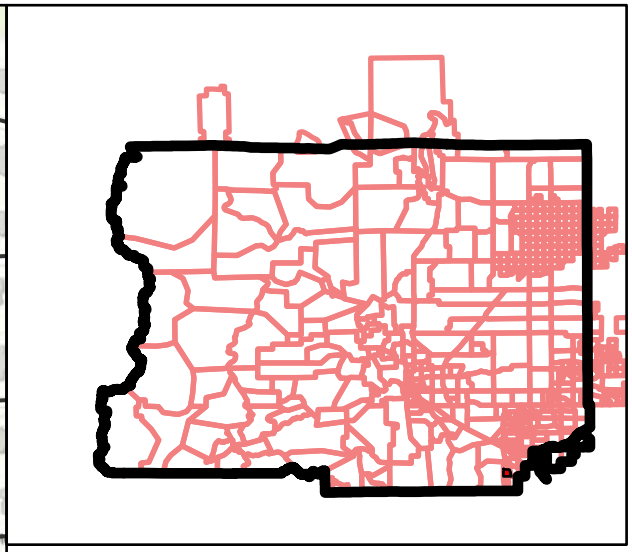

- Fire Stations
- Streets
- All-Hazard Polygons
- County Line

N

0 0.23 0.45 Miles

All-Hazard Emergency Notification Areas: August 2022

SU 6

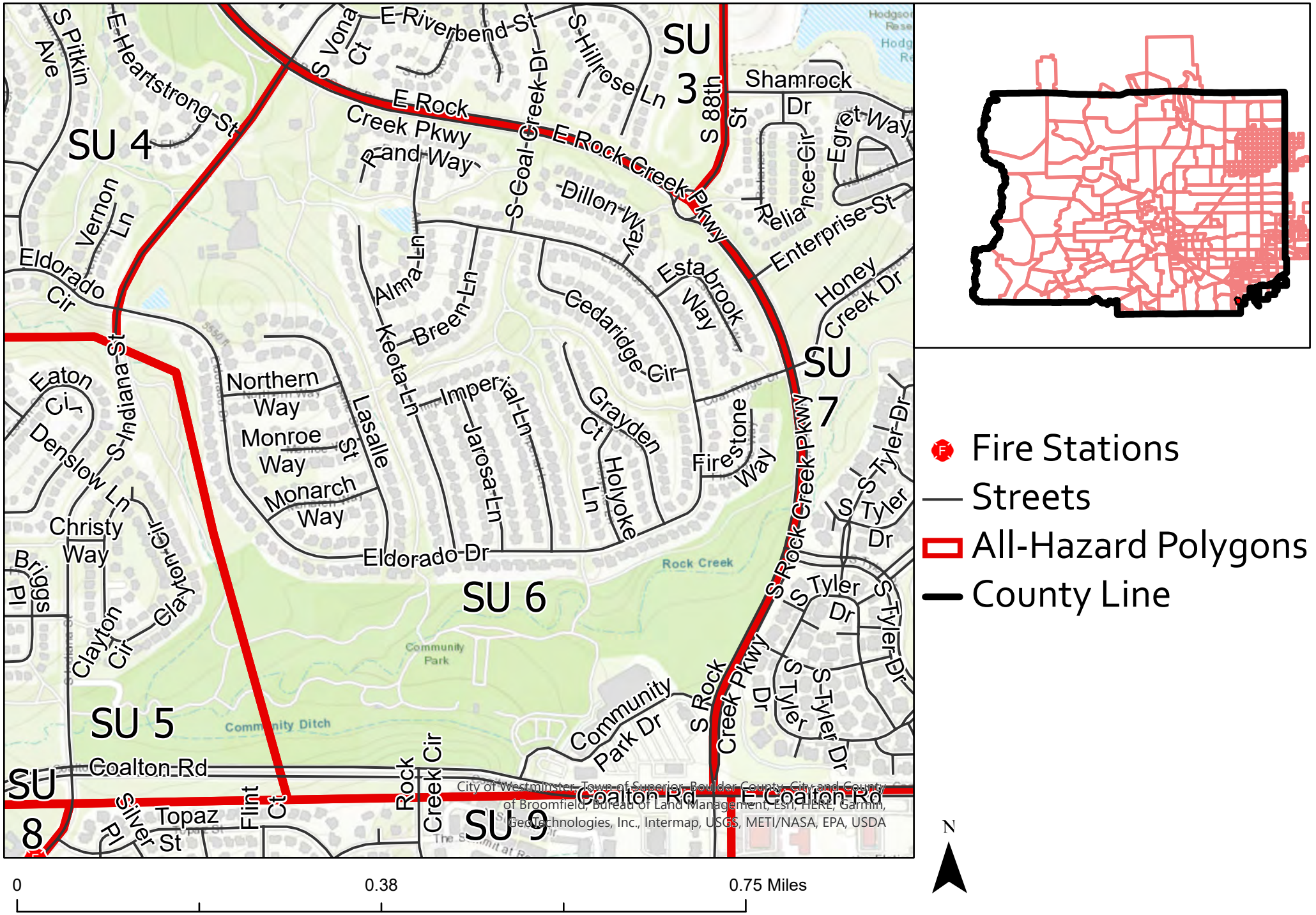

- Fire Stations
- Streets
- All-Hazard Polygons
- County Line

All-Hazard Emergency Notification Areas:
August 2022

SU 7

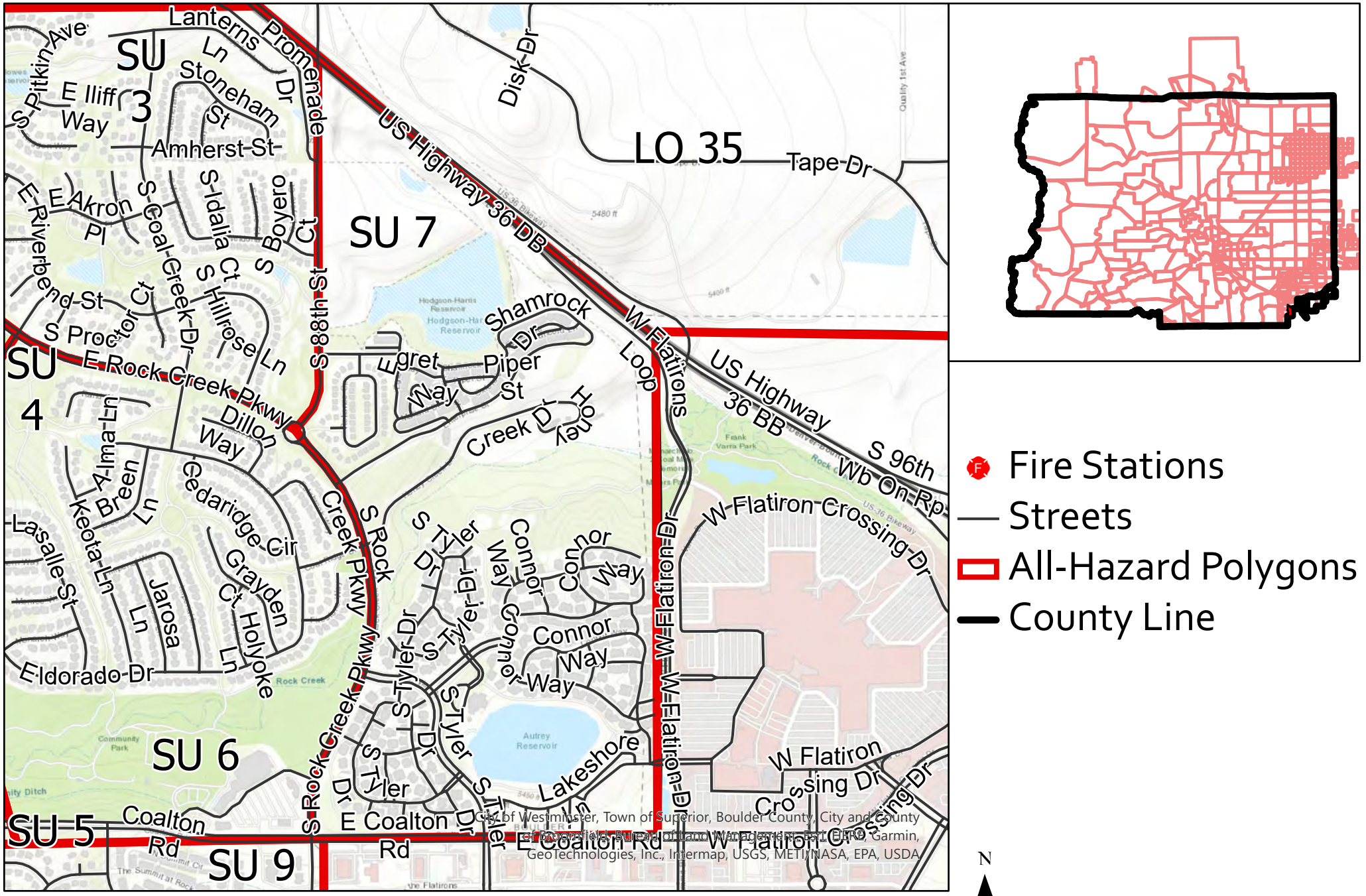

- Fire Stations
- Streets
- All-Hazard Polygons
- County Line

City of Westminster, Town of Superior, Boulder County, City and County of Broomfield, Bureau of Land Management, Esri, HERE, Garmin, GeoTechnologies, Inc., Intermap, USGS, METI/NASA, EPA, USDA

N

0 0.5 1 Miles

All-Hazard Emergency Notification Areas: August 2022

SU 8

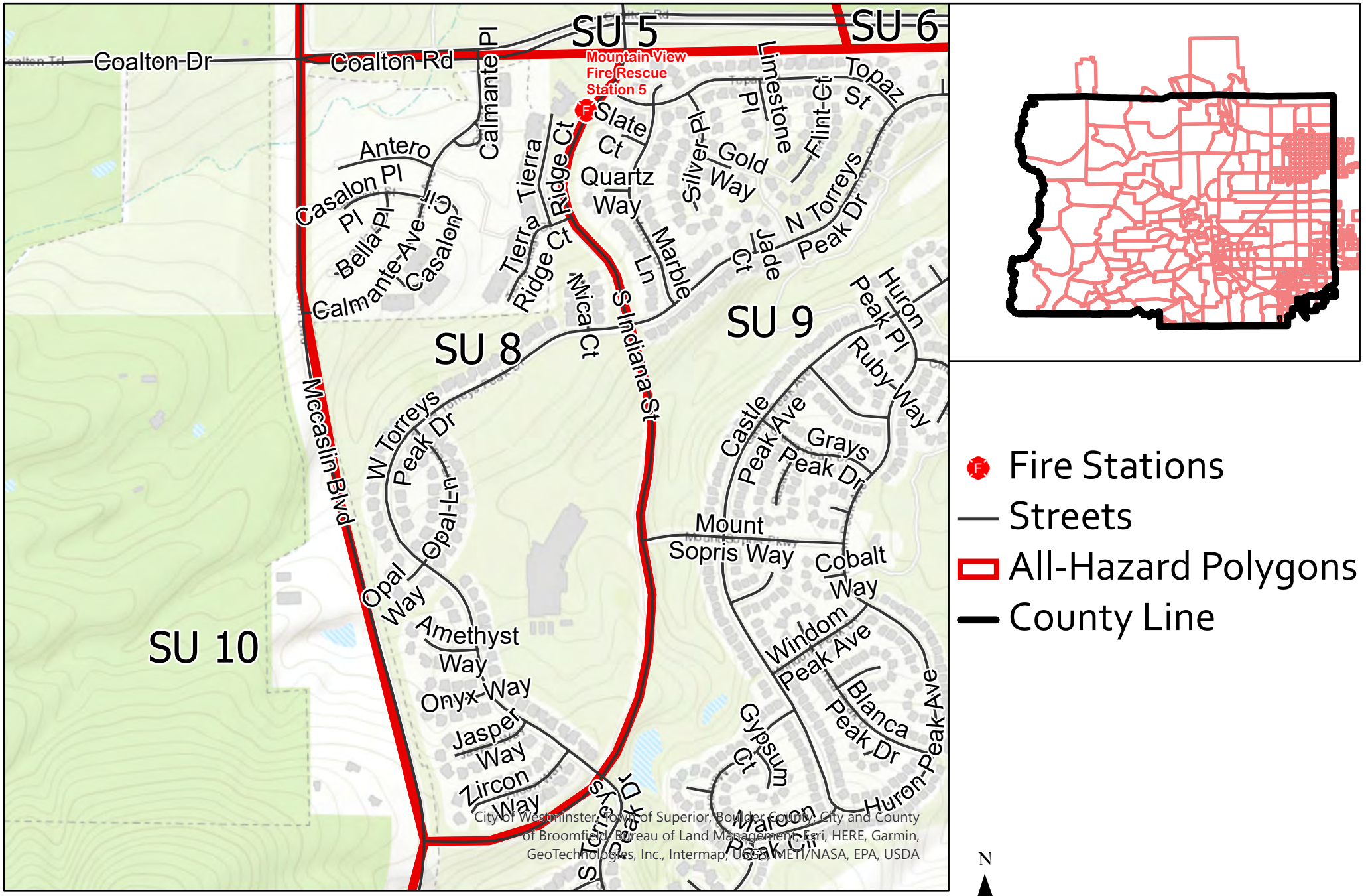

City of Westminster, Town of Superior, Boulder County, City and County of Broomfield, Bureau of Land Management, Esri, HERE, Garmin, GeoTechnologies, Inc., Intermap, USGS, METI/NASA, EPA, USDA

All-Hazard Emergency Notification Areas: August 2022

SU 9

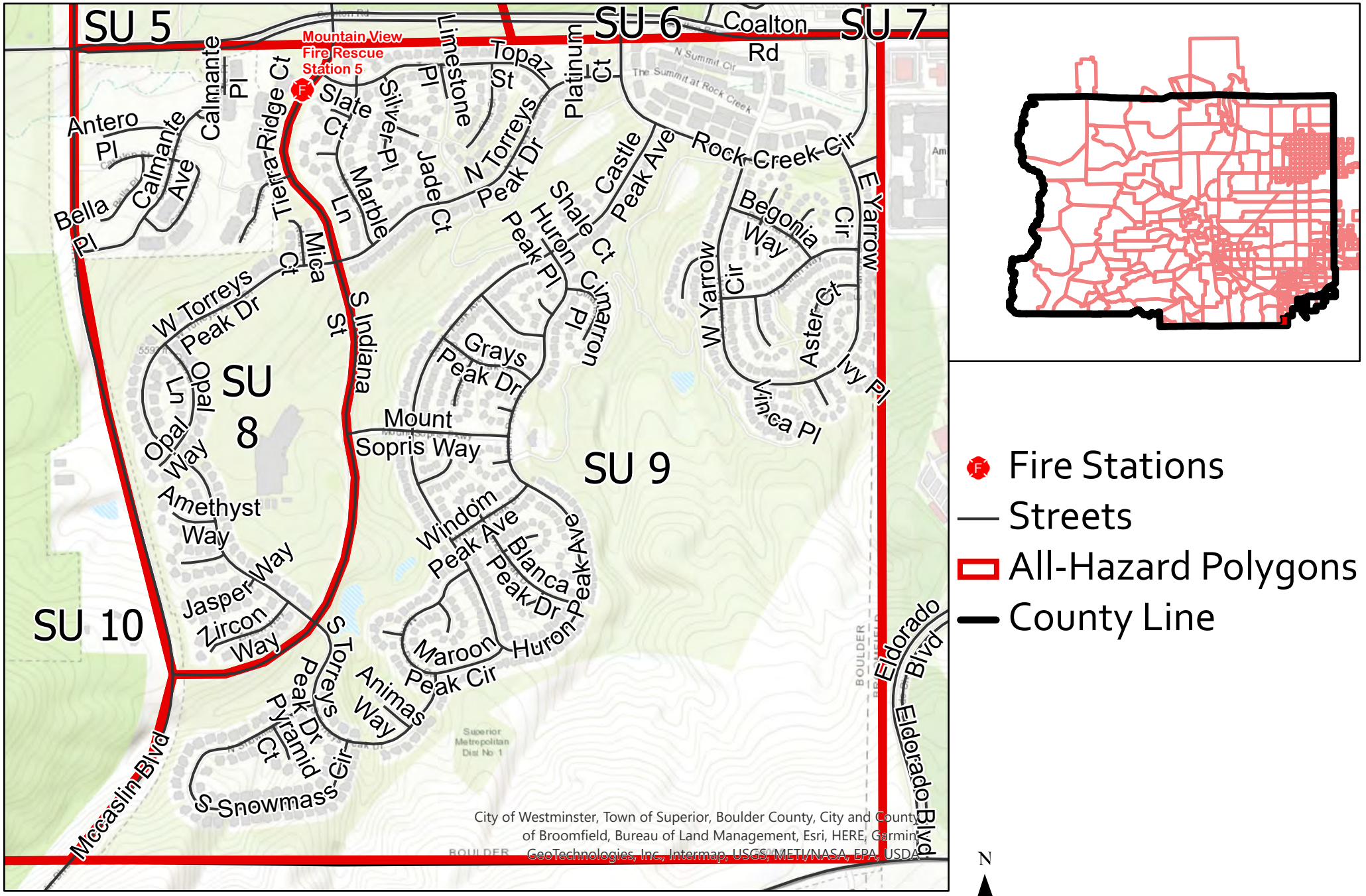

All-Hazard Emergency Notification Areas: August 2022

SU 10

