

# Boulder County Transportation Projects

Presented by

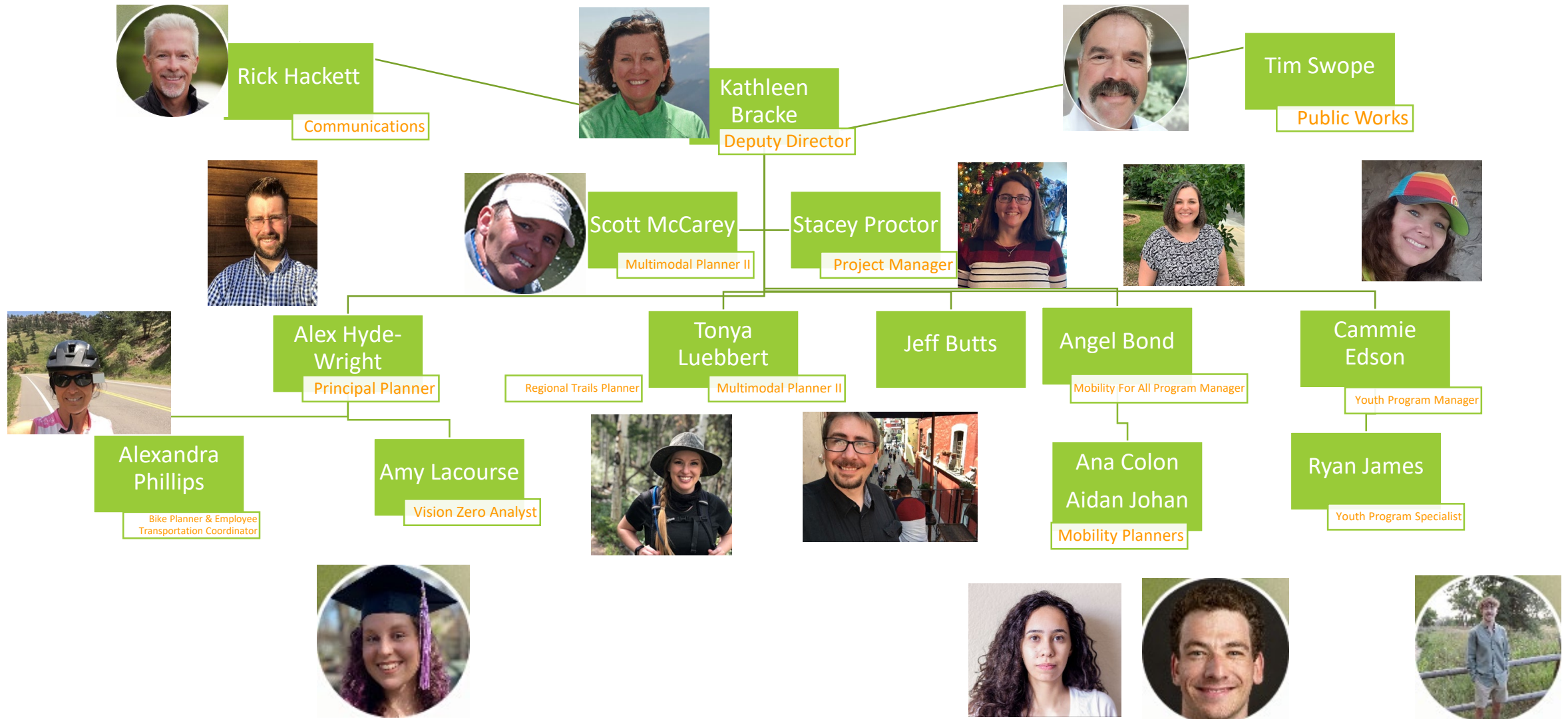
**Community Planning & Permitting  
Public Works**

**February 18, 2021**



# Transportation Planning & Public Works

2



# Overview

- Meeting is being recorded
- Presentation format
- Post questions during presentation
- Q&A
- Upvoting

# Tonight's Topics

- Transportation Master Plan
- Northwest Rail
- CO- 119 / Diagonal
- CO-52
- CO-7
- US-287
- East County Line Road
- US-36 / N. Foothills Hwy
- Regional Trails
- Vision Zero
- Recreational Shuttles
- Mobility for All
- Youth Transportation



# POLL RESULTS

# Boulder County Transportation Master Plan

Stacey Proctor  
sproctor@bouldercounty.org  
303-441-1107

## Strategy 1:

Develop a Multimodal Transportation System



## Strategy 2:

Create the Complete Trip



## Strategy 3:

Invest in Key Transportation Corridors



## Strategy 4:

Increase Accessibility



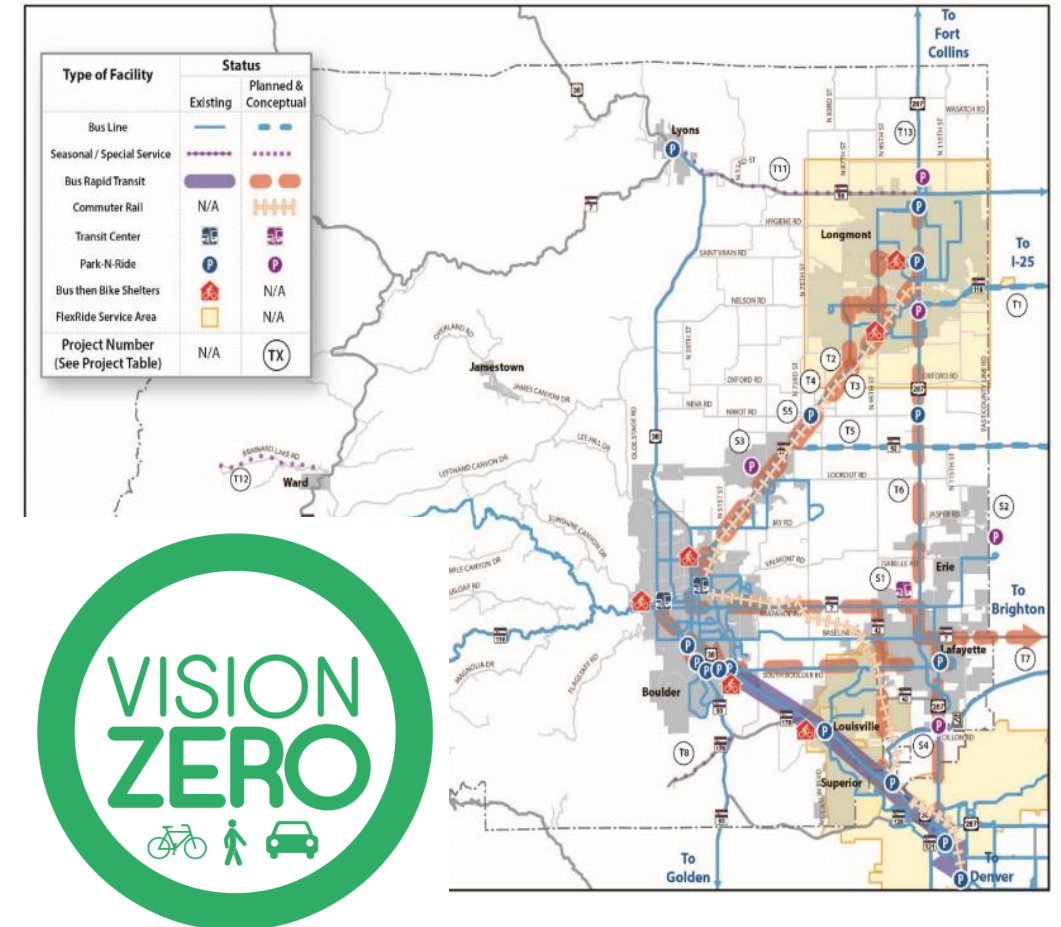
## Strategy 5:

Enhance Mountain Area Connections



## Key Action Items

- People-focused
- Safe
- Sustainable
- Equitable
- Affordable
- Mobility options
- Regional corridors
- Partnerships



[www.bocotmp.com](http://www.bocotmp.com)



# Mobility Options

Stacey Proctor  
sproctor@bouldercounty.org  
303-441-1107



[www.bocotmp.com](http://www.bocotmp.com)

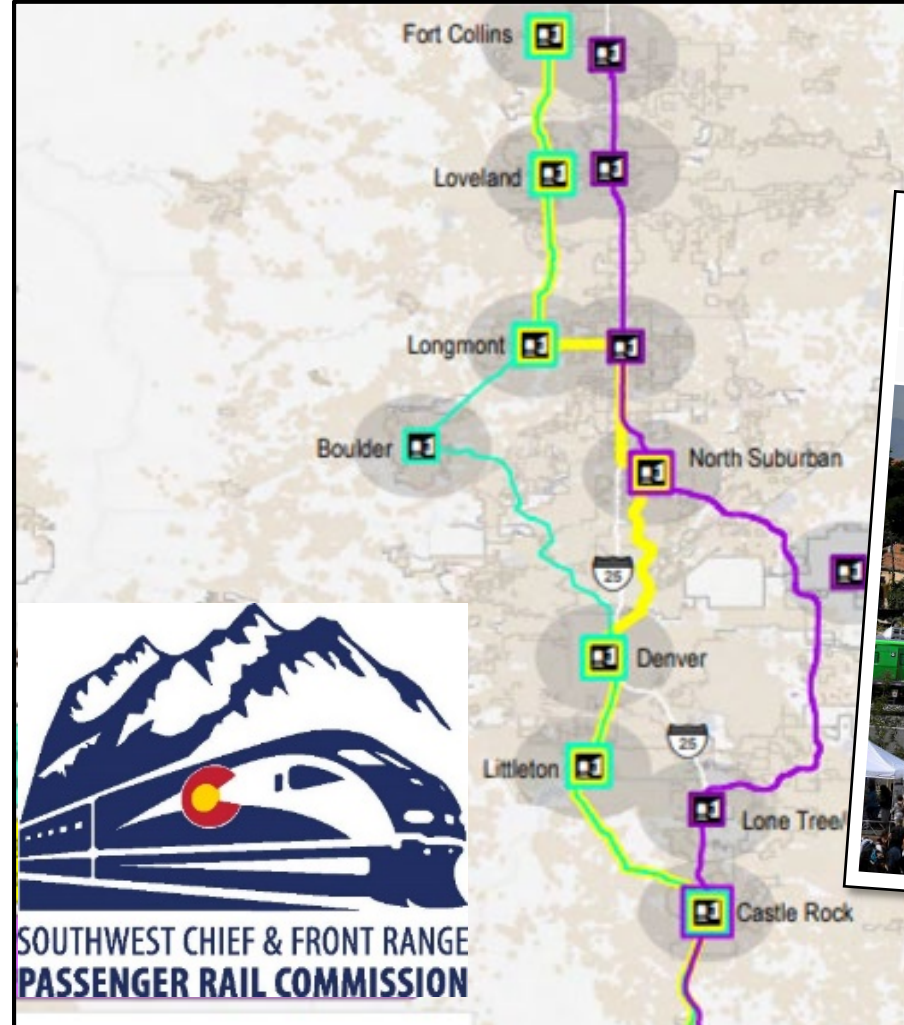
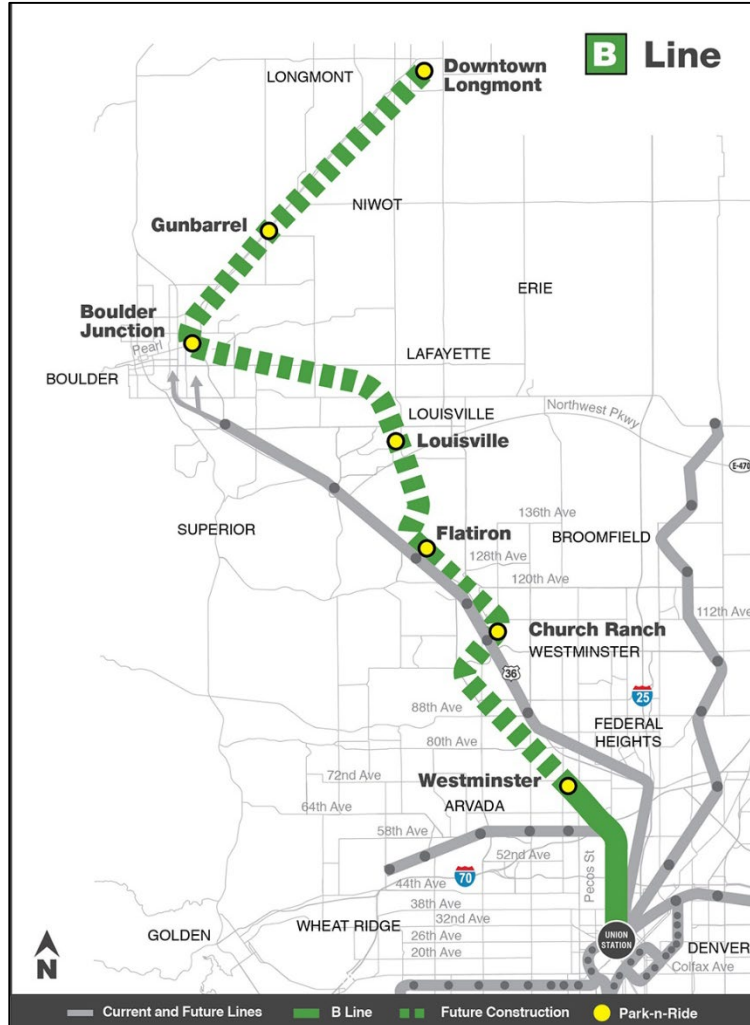


# Northwest Rail

Kathleen Bracke

kbracke@bouldercounty.org

720.564.2285



[www.boco.org/rtd-b-line](http://www.boco.org/rtd-b-line)

# CO-119

- Mobility Improvements
- Bikeway
- First and Final Mile Study
- FLEX Express Bus Service

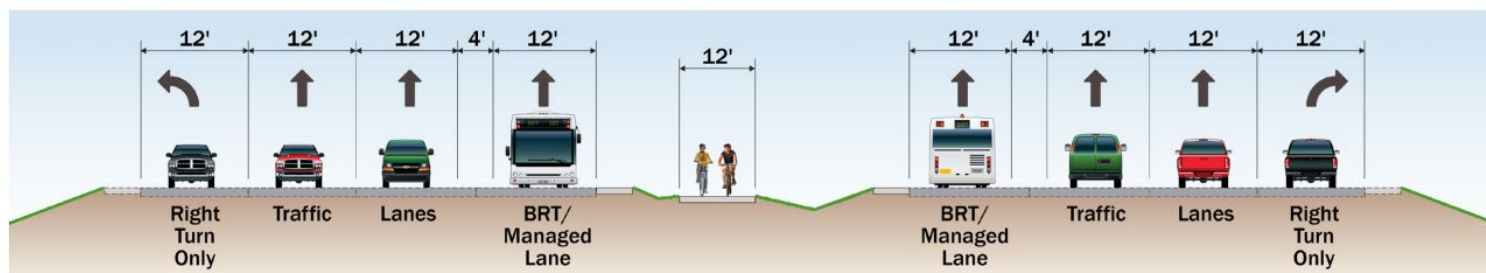
# CO-119 Managed Lanes & Bus Rapid Transit

Alex Hyde-Wright

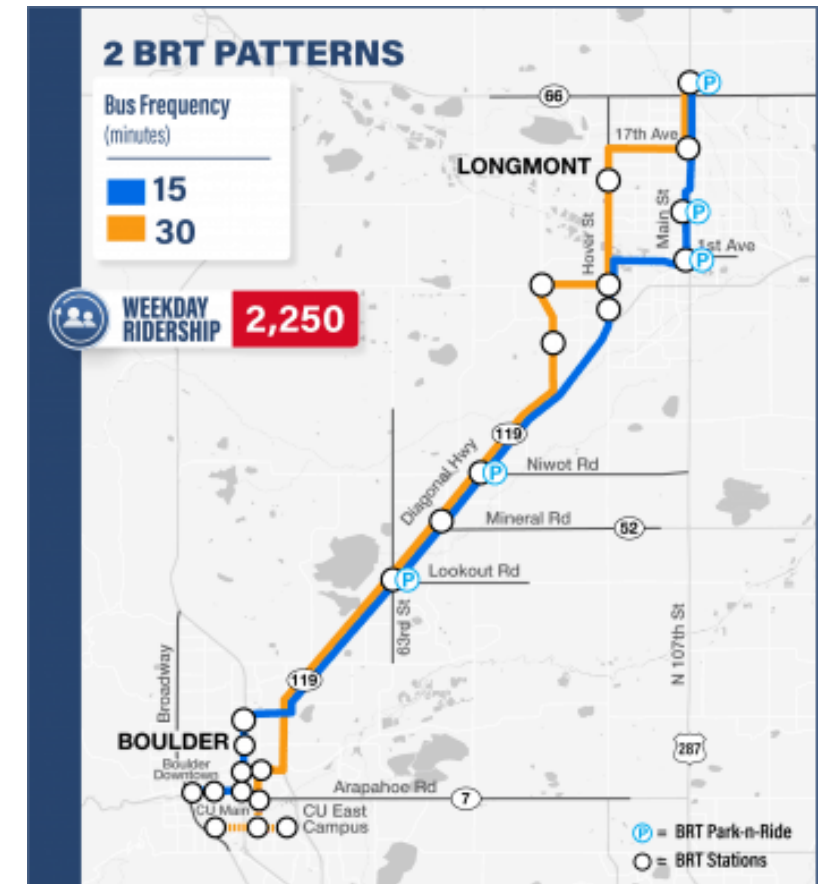
Ahyde-wright@bouldercounty.org

303.441.4910

- Longmont to Boulder
- Managed Lanes, free for HOV 3+
- Bus operations in managed lanes, with bus stations in the median
- Design led by CDOT



SH 119 BRT/Managed Lane Typical Section with Median Running Bikeway



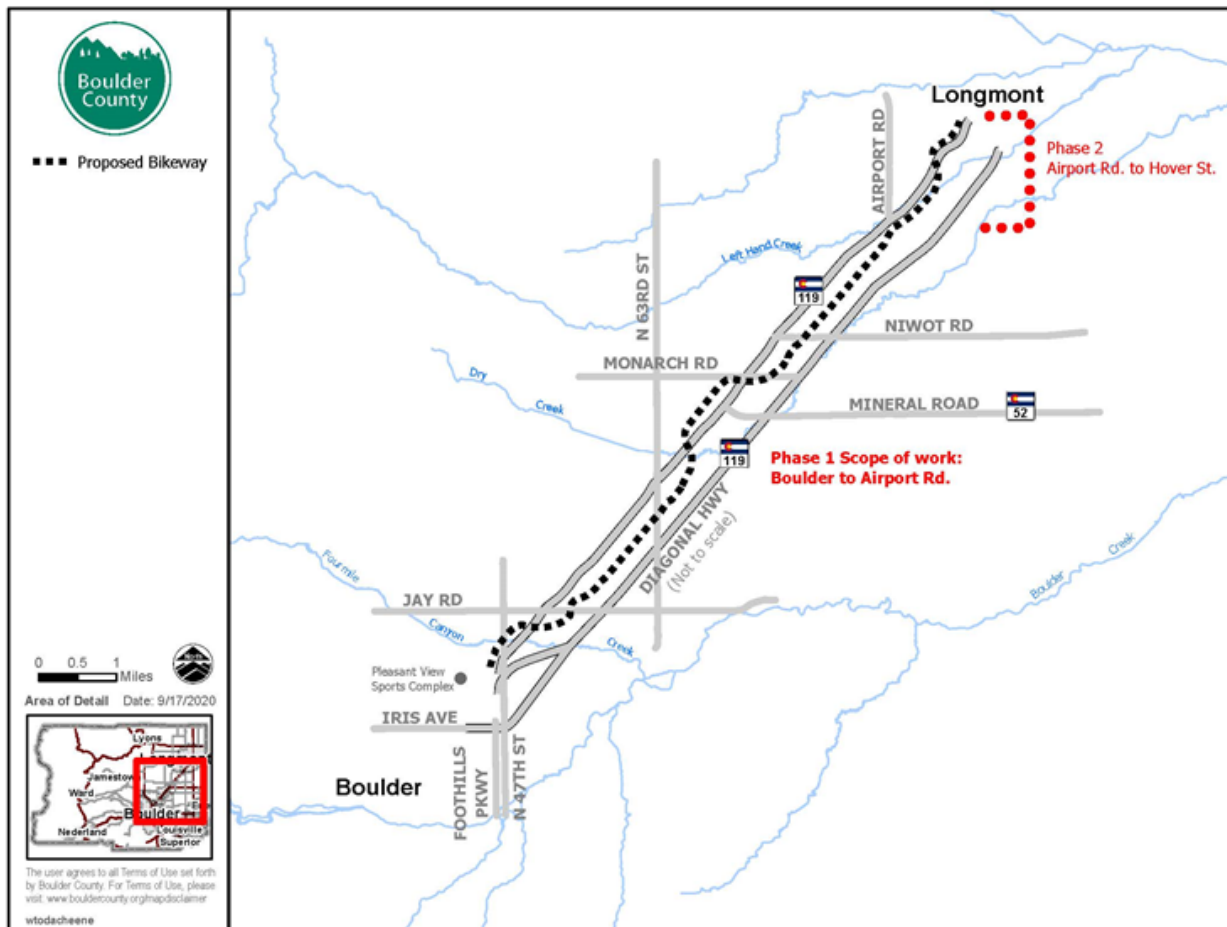
[www.boco.org/sh-119](http://www.boco.org/sh-119)

# CO-119 Bikeway Design

Stacey Proctor

sproctor@bouldercounty.org

303-441-1107



## Bikeway Vision

- 7.6-mile bike/ped connection between Boulder, Longmont, and communities in between
- Physically separated from vehicles, with underpasses and/or protected signals across major intersecting roads
- Hard surface
- Provides year-round connection to future Bus Rapid Transit stations designed in conjunction with roadway mobility project
- Currently designing Boulder to Airport Road

[www.boco.org/sh-119](http://www.boco.org/sh-119)

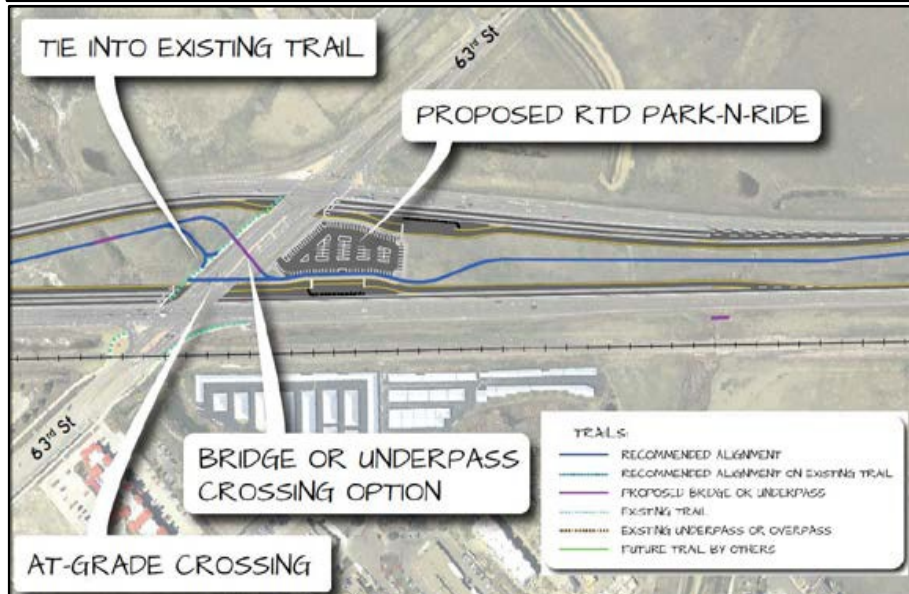
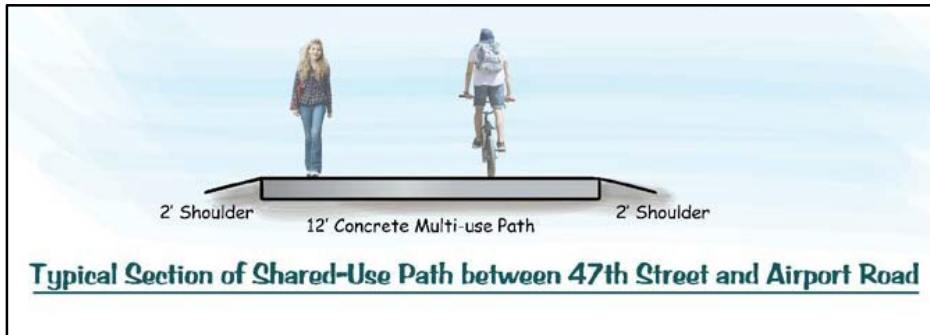


Stacey Proctor

sproctor@bouldercounty.org

303-441-1107

# CO-119 Bikeway Design



## 119 Bikeway Details

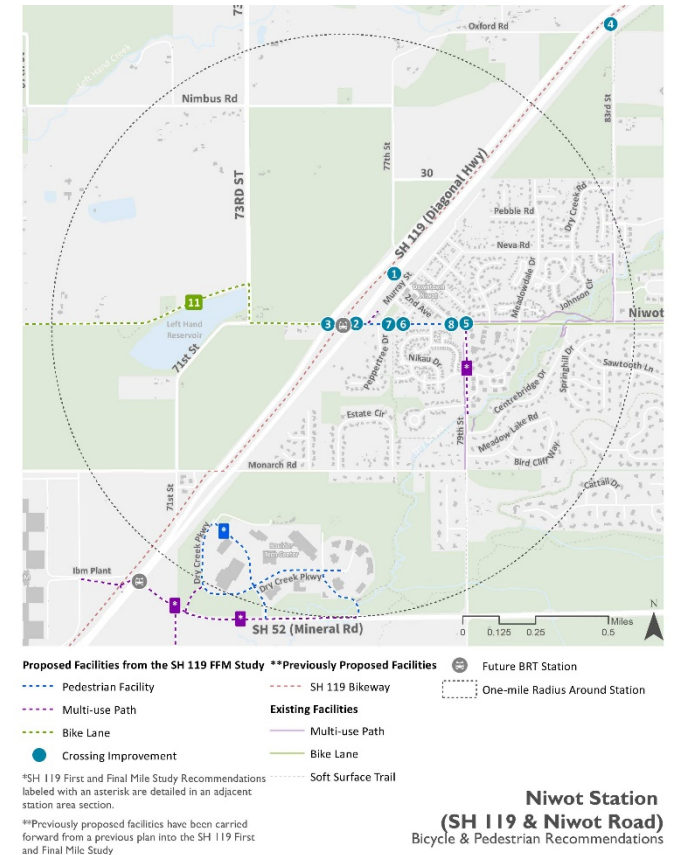
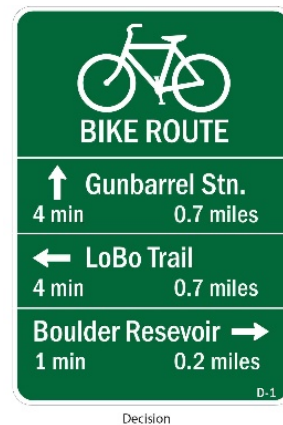
- Currently hiring a consultant to do the design and permitting
- Opportunities for public input
  - Confirm conceptual design- Spring/Summer 2021
  - Input on draft plans- Winter 2022
- Hoping to complete design and permitting in 2023
- Seeking funding for construction

[www.boco.org/sh-119](http://www.boco.org/sh-119)



# CO-119 First & Final Mile

- Bicycle, Pedestrian and Microtransit
- Shared parking agreements (as Park n Rides)
- Wayfinding
- Station area access
- Strategic implementation

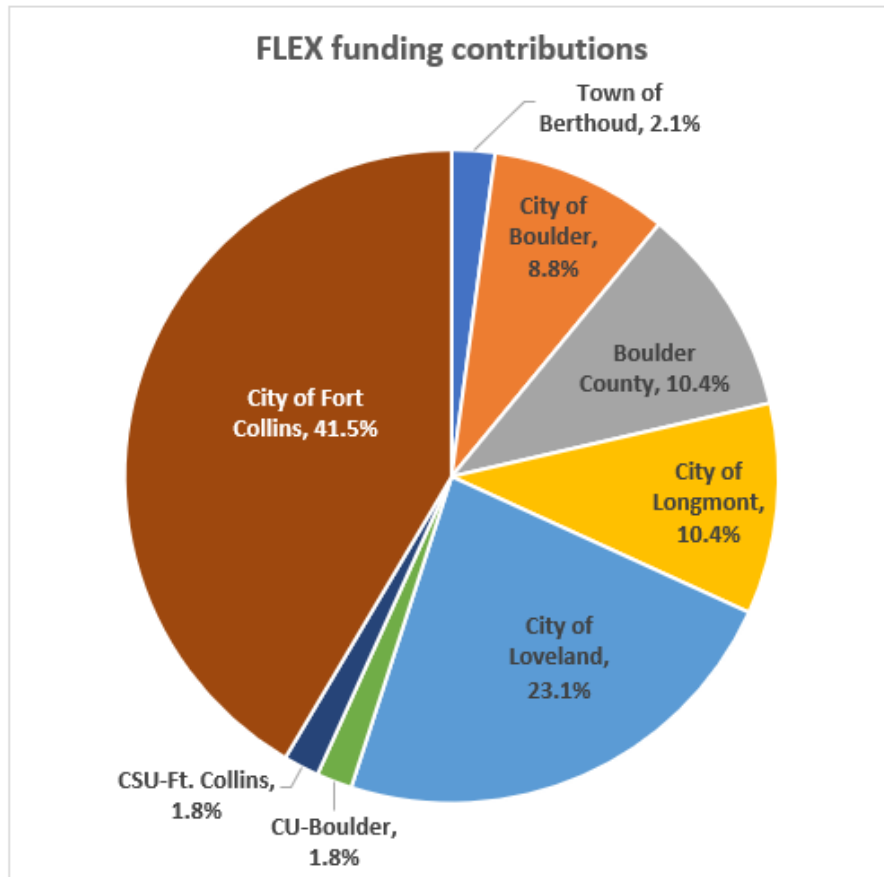


# FLEX Express

Alex Hyde-Wright

Ahyde-wright@bouldercounty.org

303.441.4910



[www.ridetransport.com/flex](http://www.ridetransport.com/flex)

# FLEX Express

- Funded by cities, towns, universities, counties along the route
- Service between Ft Collins & Boulder
- New midday & Sat service to Boulder added in Jan 2021
- 90 min trip end to end

Alex Hyde-Wright

Ahyde-wright@bouldercounty.org

303.441.4910



[www.ridetransport.com/flex](http://www.ridetransport.com/flex)

**Alex Hyde-Wright**

Ahyde-wright@bouldercounty.org

303.441.4910

# CO-119

## Engagement Opportunities

- CO 119 Membership Meeting- March 9 hosted by Commuting Solutions
- Sign up for transit boulder county listserv

[www.boco.org/sh-119](http://www.boco.org/sh-119)



COLORADO

Department of Transportation

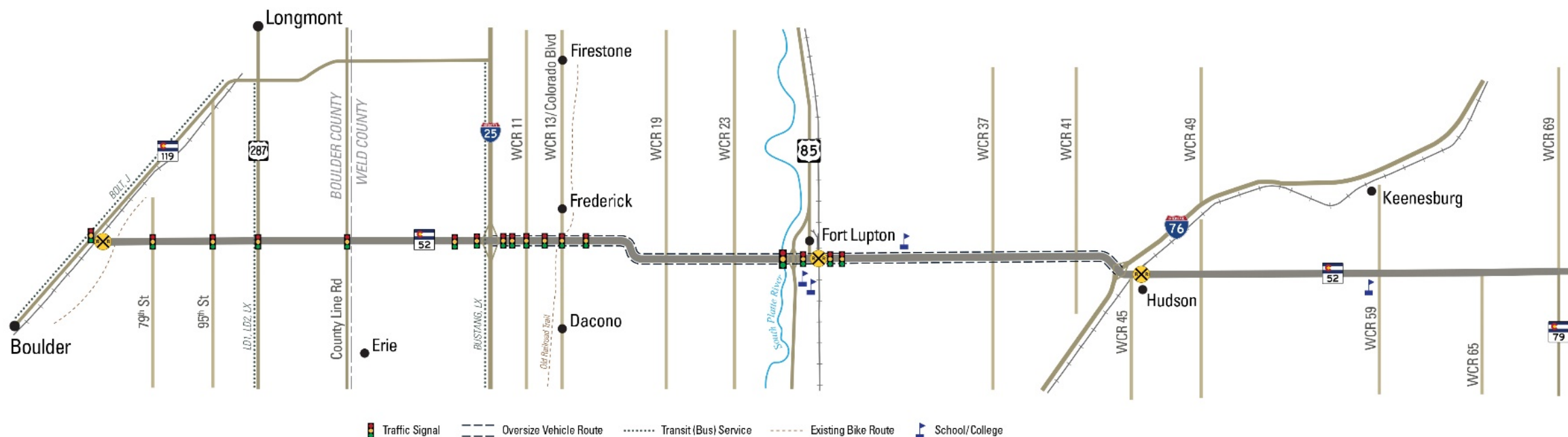
CO-52

Jeff Butts

jbutts@bouldercounty.org

720.564.2754

- Planning & Environmental Linkages (PEL)
- Access Control Plan (ACP)



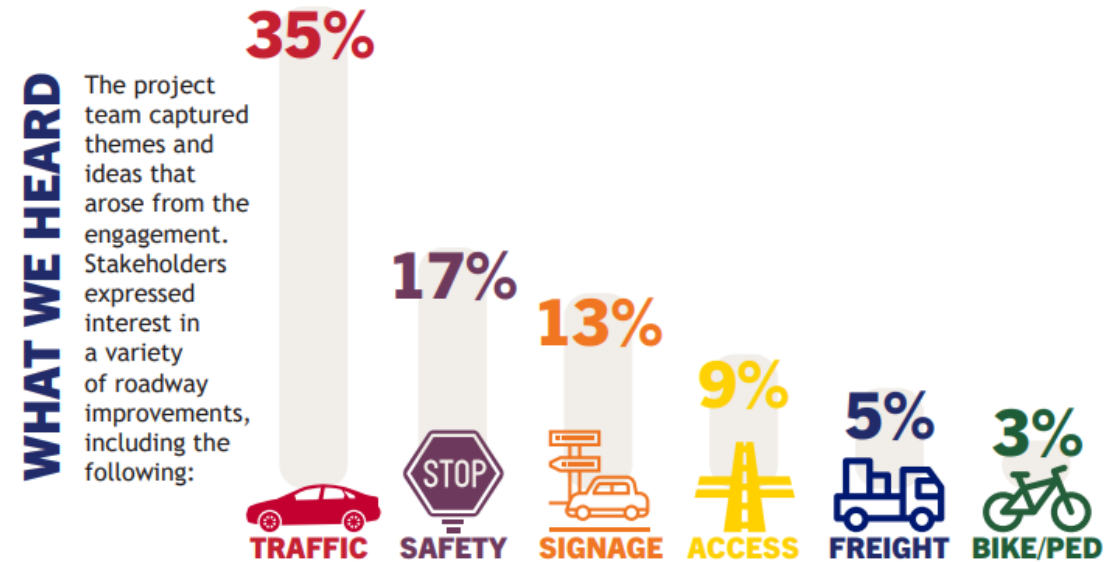
# CO-52 PEL

- Commuting, land-use and industry
- Long term vision
- Project prioritization
- Future funding

Jeff Butts

jbutts@bouldercounty.org

720.564.2754



[www.co52pel.com](http://www.co52pel.com)



# CO-52 Access Control Plan

**Jeff Butts**

jbutts@bouldercounty.org

720.564.2754



- Closing, limiting and channelizing access
- Prescribed by State Highway Access Code
- Public meetings mandatory part of process



[www.co52pel.com](http://www.co52pel.com)

# CO-52 Timeline

Jeff Butts

jbutts@bouldercounty.org

720.564.2754



[www.co52pel.com](http://www.co52pel.com)



# CO-52 PEL & ACP Engagement Opportunities

**Jeff Butts**

[jbutts@bouldercounty.org](mailto:jbutts@bouldercounty.org)

720.564.2754

Website: <https://www.codot.gov/projects/co52-pel-acp>

Hotline: 720-336-0187

Email: [cdot.co52pel@gmail.com](mailto:cdot.co52pel@gmail.com)

**Mailing Contact:**

CO 52 PEL / ACP

c/o Jeffrey Range

4696 Broadway #3

Boulder, CO 80304



[www.co52pel.com](http://www.co52pel.com)

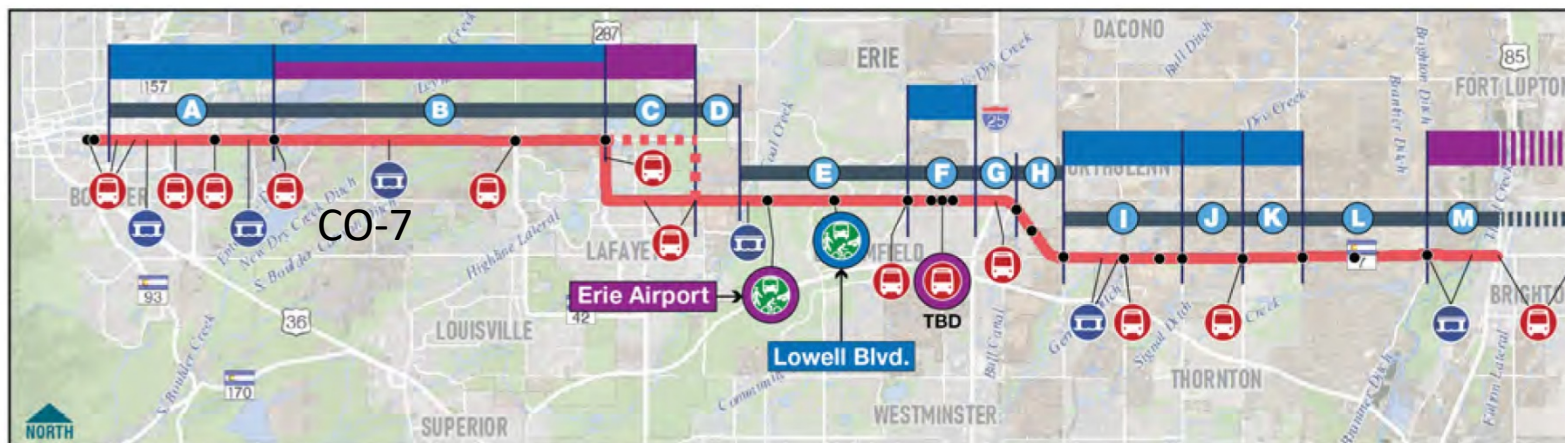
# CO-7

- Preliminary Engineering

# CO-7 Preliminary Engineering

Jeff Butts  
jbutts@bouldercounty.org  
720.564.2754





Figure 19. Recommended Plan - Priority 1 Proposed Actions



## KEY

-  Section of Independent Utility (SIU)
-  Intersections
-  BRT Stations
-  Bridge Replacement

## Priority 1 Proposed Actions

-  Concept Study
-  Preliminary Engineering (Level 1)
-  Intersection
-  BRT Stations

Jeff Butts

jbutts@bouldercounty.org

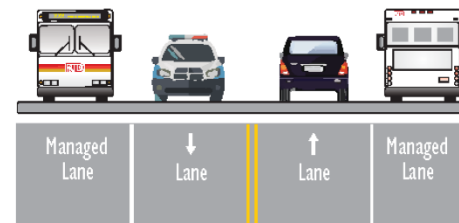
720.564.2754

# CO-7 Preliminary Engineering

- Brighton to Boulder
- Advance previous studies
- \$10M budget for design
- Partnerships
- East-West


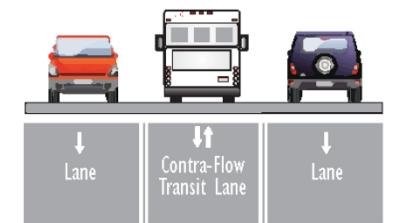
## Primary Alternatives Retained

### A. Managed Lane Cross Section



Source: Felsburg Holt & Ullevig, 2016

### B. Reversible Transit Lane Cross Section



[www.boco.org/sh-7](http://www.boco.org/sh-7)

Jeff Butts

jbutts@bouldercounty.org

720.564.2754

# CO-7 Engagement Opportunities

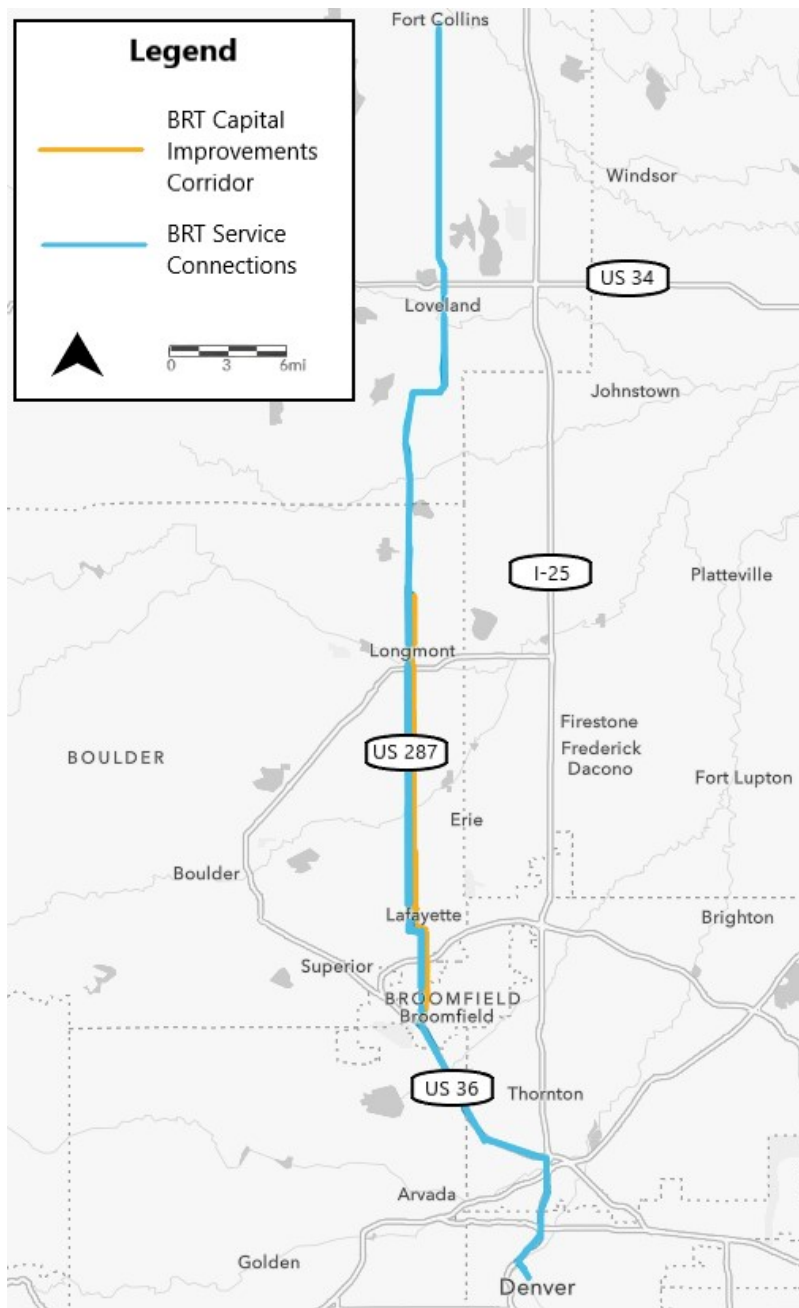
- Ongoing community engagement
- Boulder County website
- More available later
- Signup for alerts at **[boco.org/transportation-news](http://boco.org/transportation-news)**



[www.boco.org/sh-7](http://www.boco.org/sh-7)

# US-287

- Bus Rapid Transit (BRT) Feasibility
- Isabelle Road Intersection Safety



# US-287 BRT Feasibility Study

Jeff Butts

jbutts@bouldercounty.org

720.564.2754

- Capital projects: CO-66 and US-36
- Service: Fort Collins to Denver
- Bus Rapid Transit or enhanced transit?
- Finished existing conditions
- Entering alternatives analysis
- Multiple phases: safety, signals, environmental

[www.boco.org/287-planning](http://www.boco.org/287-planning)

# US-287 Bus Rapid Transit ENGAGEMENT OPPORTUNITIES

- Public process tentatively in April
- County website
- Signup for alerts at **[boco.org/transportation-news](http://boco.org/transportation-news)**

**Jeff Butts**

[jbutts@bouldercounty.org](mailto:jbutts@bouldercounty.org)

720.564.2754

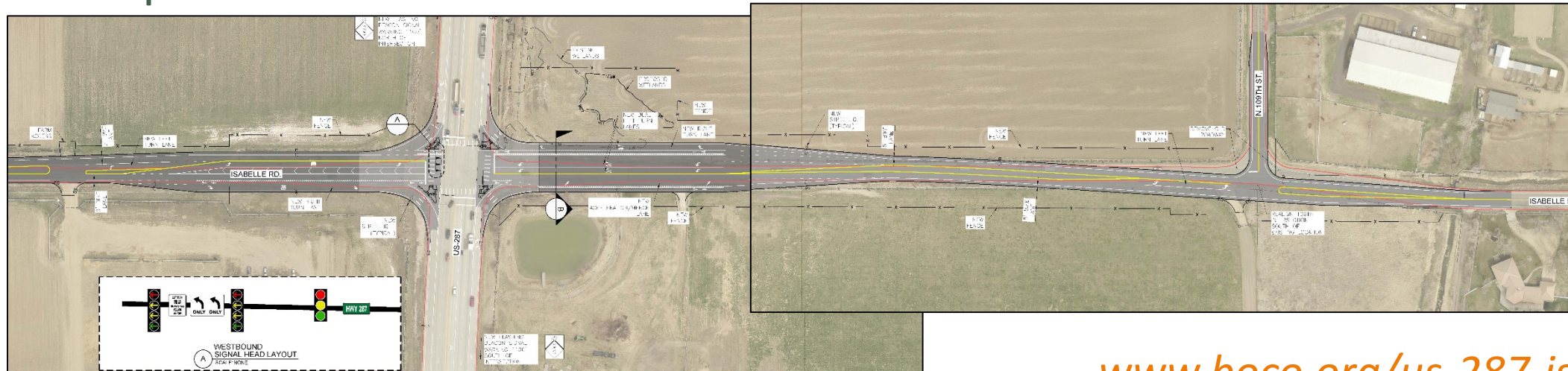
[www.boco.org/287-planning](http://www.boco.org/287-planning)



# US-287 / Isabelle Road Intersection Safety Project

Tim Swope  
tswope@bouldercounty.org  
720.564.2658

- CDOT / Erie / BoCo intersection reconstruction to improve safety
- half-mile of buffered bike shoulders along Isabelle Rd
- additional turn lanes to improve operations & safety
- Completion scheduled for June 2021



[www.boco.org/us-287-isabelle](http://www.boco.org/us-287-isabelle)

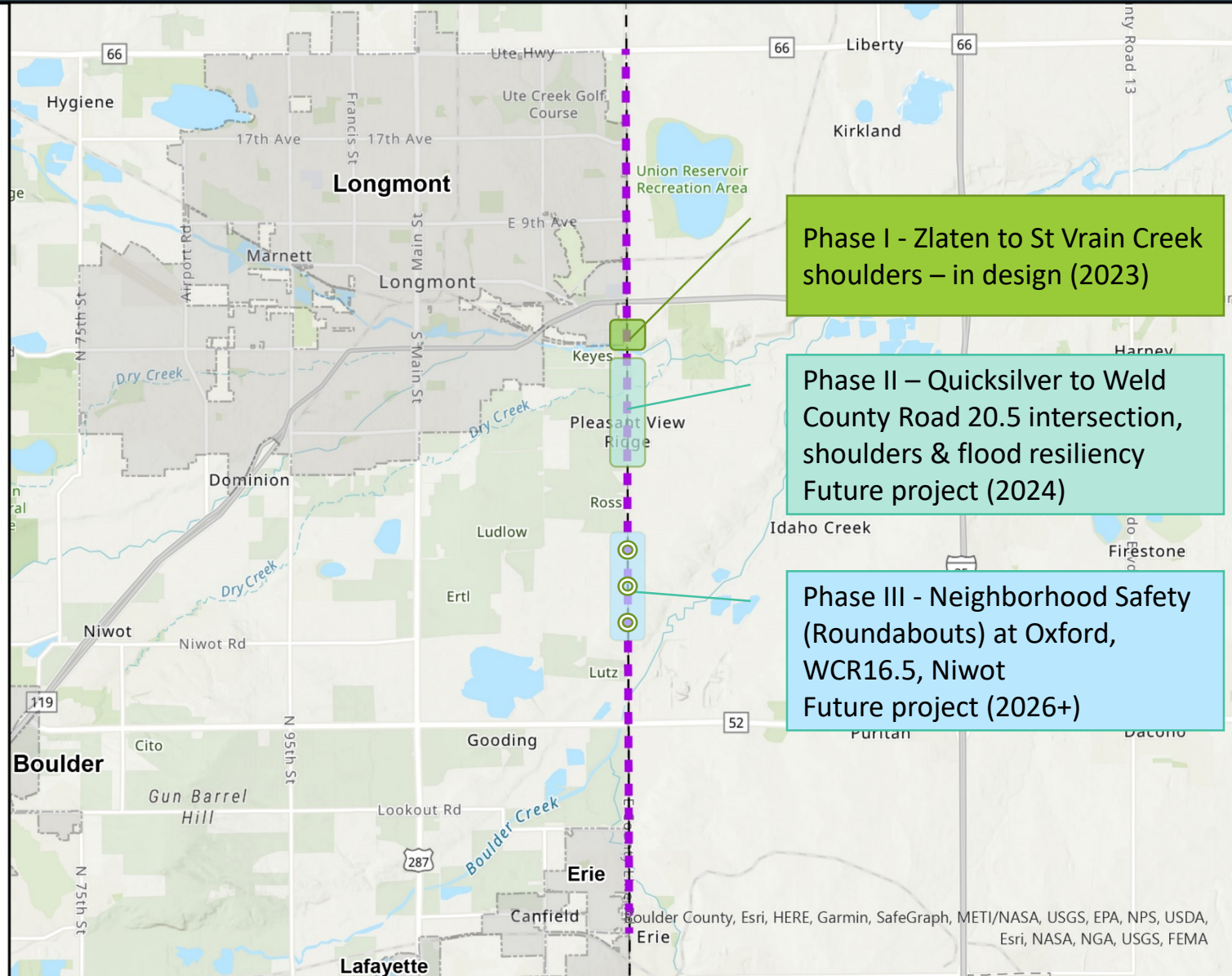


# Public Works Department

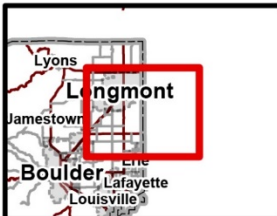
2525 13th Street, Boulder CO 80302 303-441-3900 [www.bouldercounty.org](http://www.bouldercounty.org)

## East County Line Road

### Project Region Map - East County Line Road



Area of Detail Date: 2/8/2021



The user agrees to all Terms of Use set forth by Boulder County. For Terms of Use, please visit: [www.bouldercounty.org/joryan](http://www.bouldercounty.org/joryan)




# East County Line Road / Weld County Road 1 Master Plan

- Two-year effort to determine future conditions along a 12-mile corridor.
- Multi-jurisdictional coordination
  - Weld County
  - Boulder County
  - City of Longmont
  - Town of Erie

Tim Swope

tswope@bouldercounty.org

720.564.2658



[www.eastcountylineroad.com](http://www.eastcountylineroad.com)

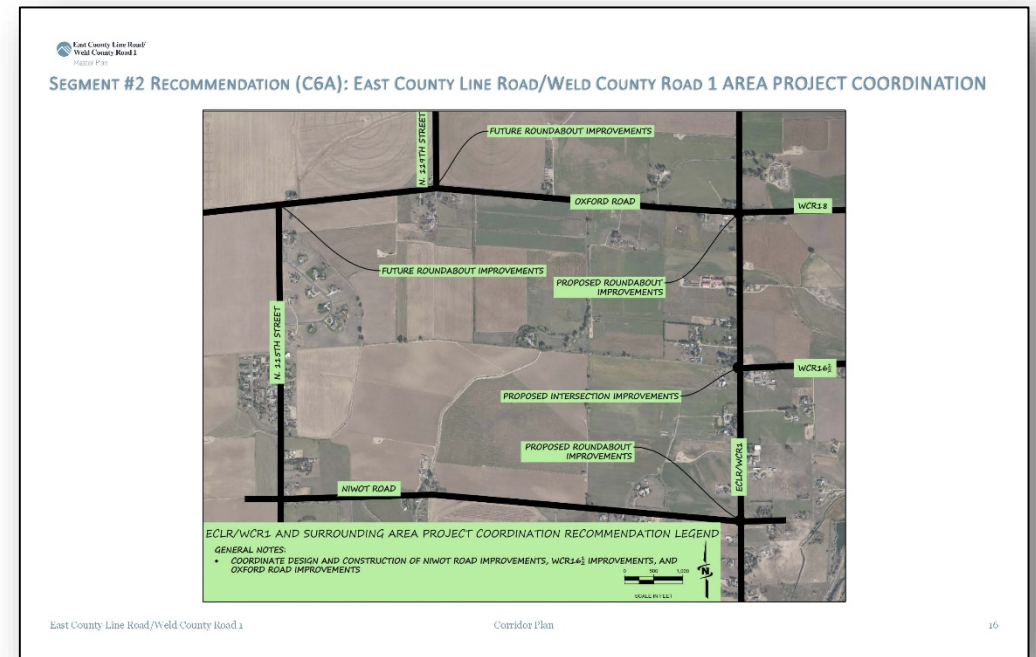
# East County Line Road / Weld County Road 1 Master Plan

- Recommendations for \$50 million in future improvements
- Add seven-foot buffered shoulders from Longmont to Oxford and five-foot from Oxford to Highway 52.
- Future roundabouts at WCR 20.5, Oxford Rd, WCR 16.5, & Niwot Road

Tim Swope

[tswope@bouldercounty.org](mailto:tswope@bouldercounty.org)

720.564.2658



[www.eastcountylineroad.com](http://www.eastcountylineroad.com)

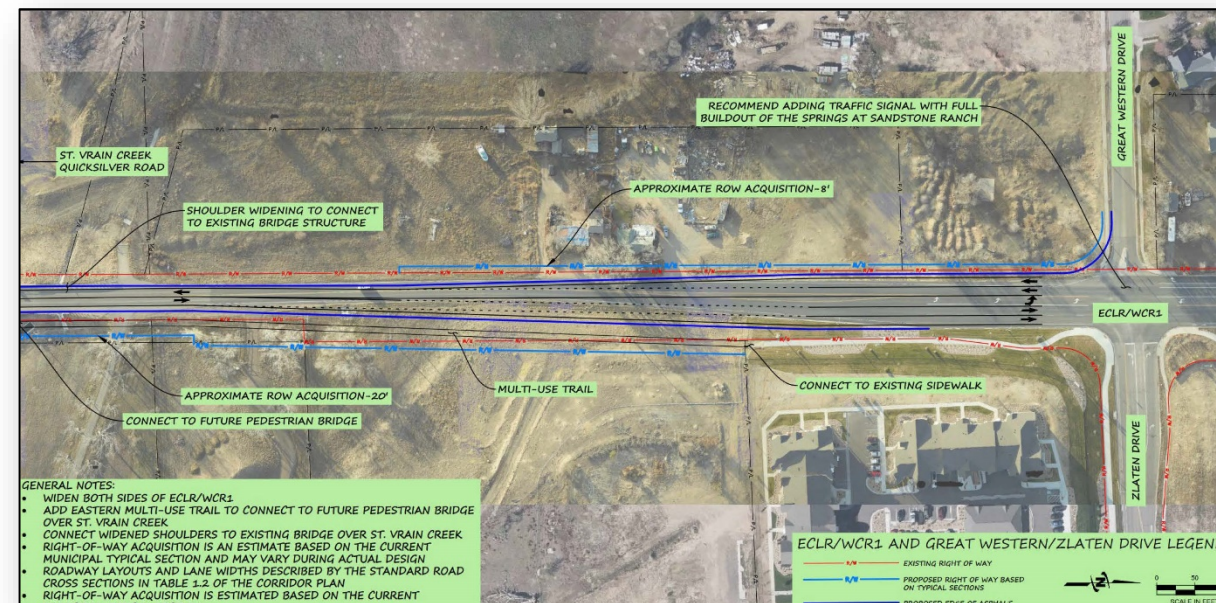
# East County Line Road ENGAGEMENT OPPORTUNITIES

- Design of Zlaten-to-St Vrain Creek Widening, starts design in Fall 2021.
- Go to [www.bouldercounty.org](http://www.bouldercounty.org) or [www.eastcountylineroad.com](http://www.eastcountylineroad.com) for more information.

Tim Swope

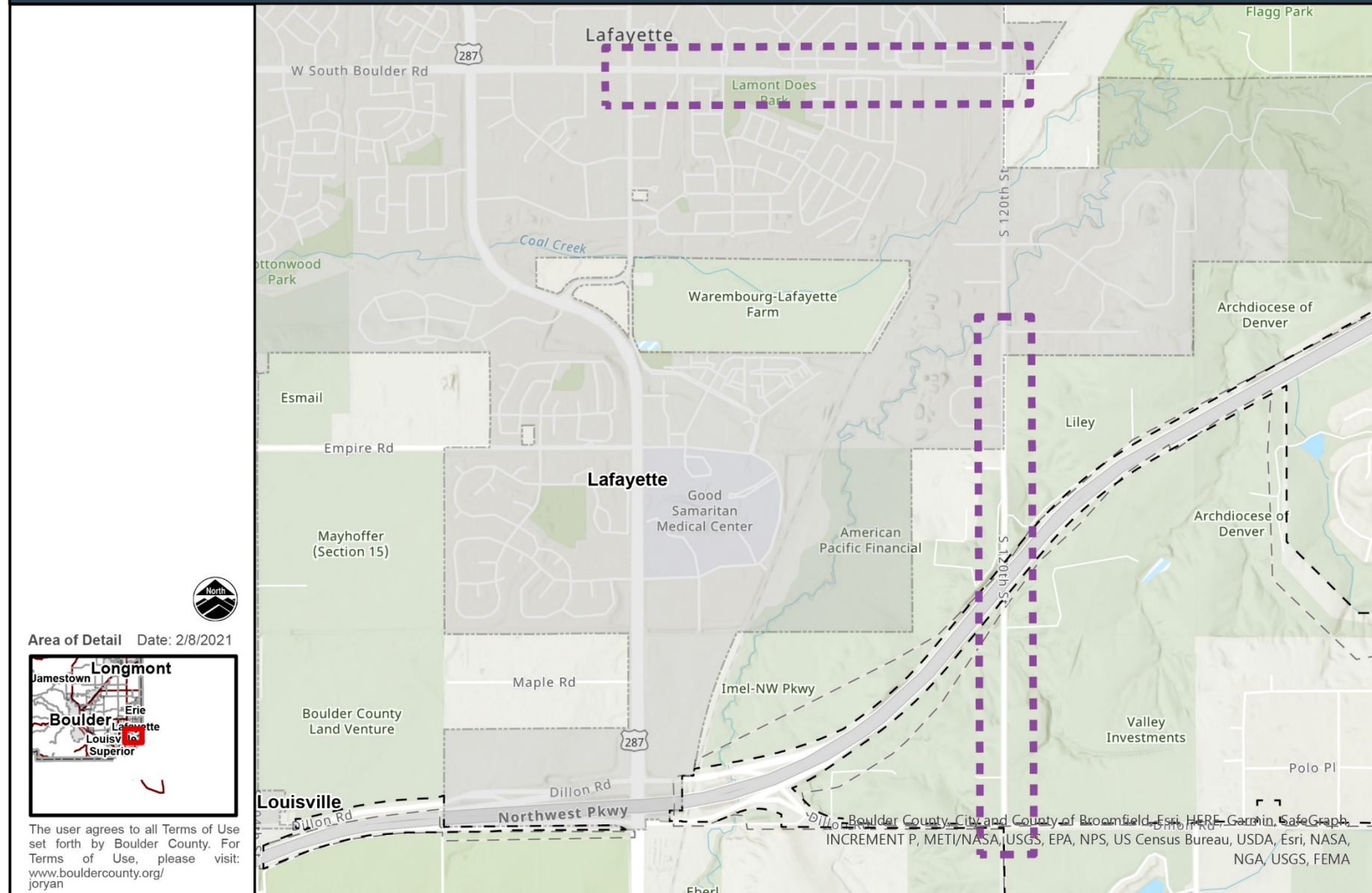
[tswope@bouldercounty.org](mailto:tswope@bouldercounty.org)

720.564.2658



[www.eastcountylineroad.com](http://www.eastcountylineroad.com)





# South Boulder Road Widening - Lafayette

- Multi modal improvements to South Boulder Road from the Transit Center to 120th
- Construction starts March 1
- More information at [www.lafayetteco.gov](http://www.lafayetteco.gov)

Tim Swope

[tswope@bouldercounty.org](mailto:tswope@bouldercounty.org)

720.564.2658

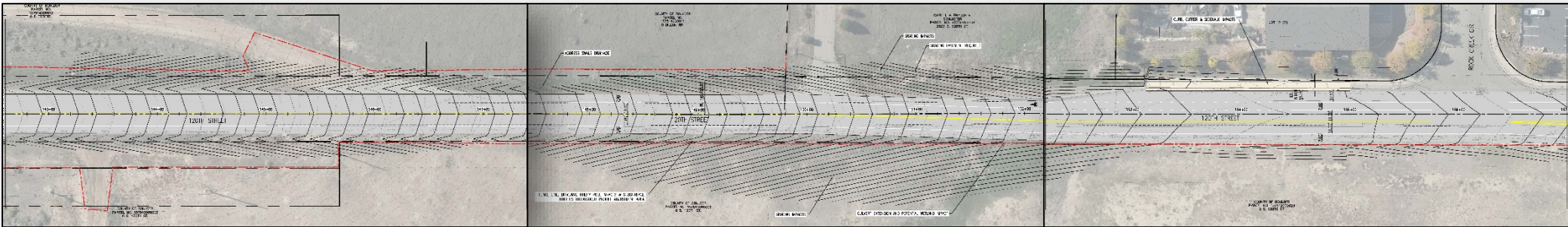




[tswope@bouldercounty.org](mailto:tswope@bouldercounty.org)

# 120<sup>th</sup> Street Shoulders

- Add buffered shoulders to 1.5 miles of 120<sup>th</sup> Street from City of Lafayette to Dillon Road
- Flatten some of the extreme slopes to improve safety / usability.
- New intersection at Dillon constructed fall 2020.





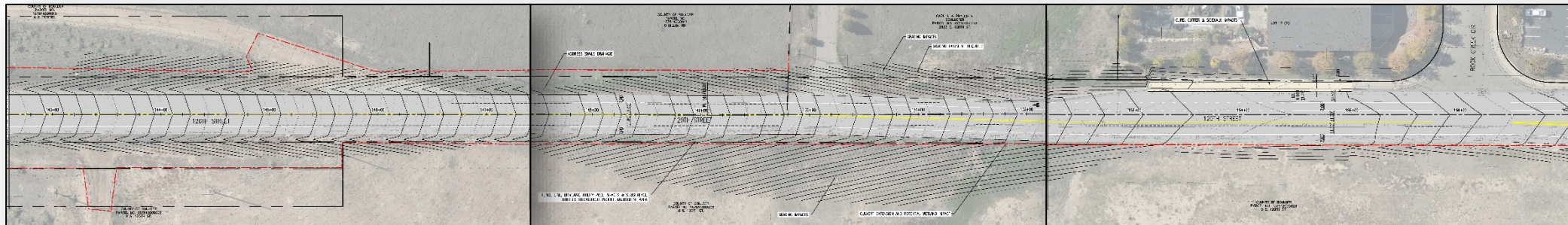
Tim Swope

tswope@bouldercounty.org

720.564.2658

# 120<sup>th</sup> Street Shoulders

- Public open house to review initial design anticipated early summer 2021.
- Go to [www.bouldercounty.org](http://www.bouldercounty.org) for more information.



# US 36 North Foothills Hwy Intersection Safety Project

Funded from the Safer Main Streets grant in partnership with CDOT

Striping safety improvements for cyclists and turning vehicles

## Intersection Improvements at:

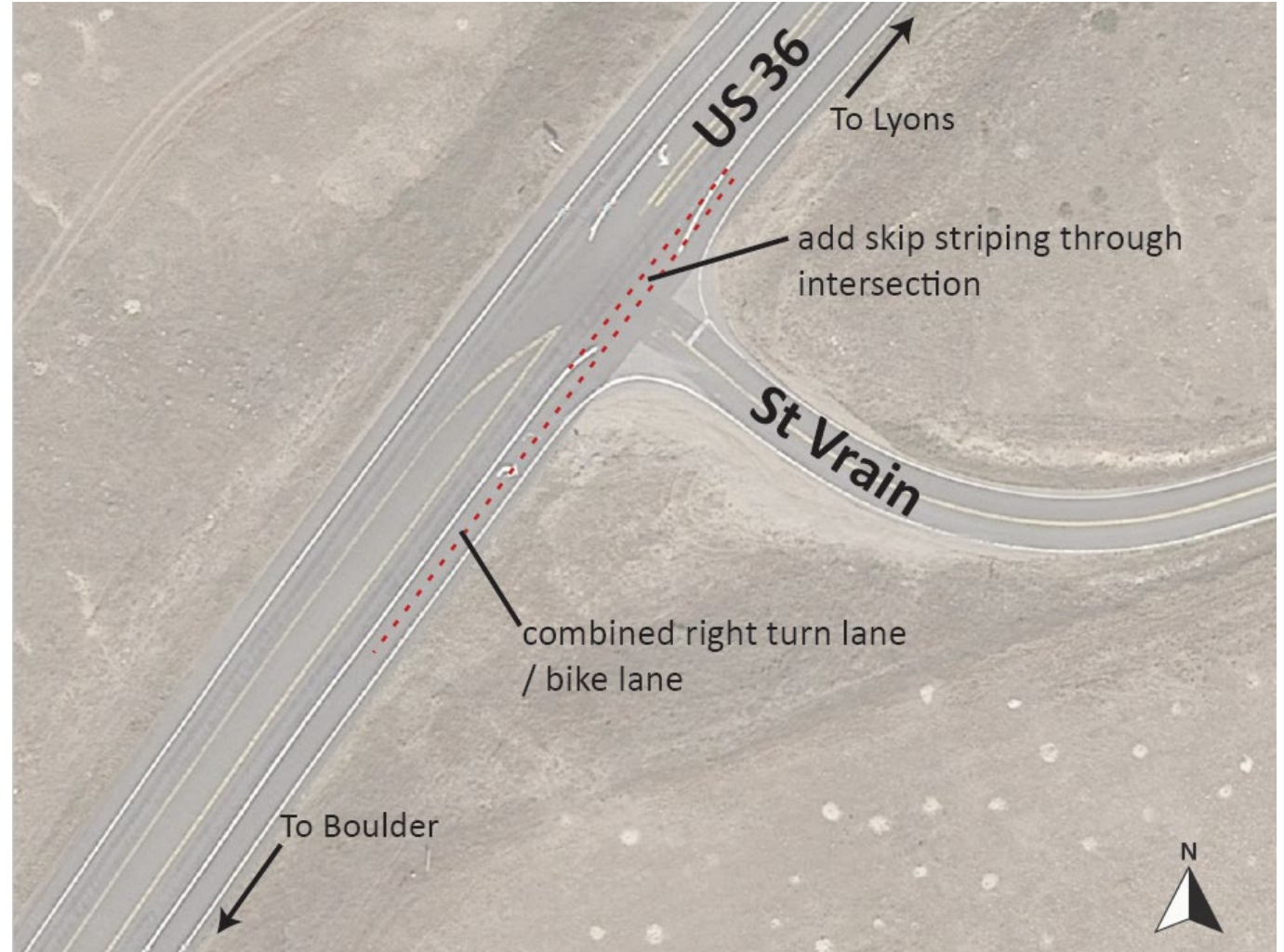
- Lefthand Canyon
- Nelson Road
- St. Vrain Road
- Hygiene Road

## Timing

Design this year

Implement in 2022

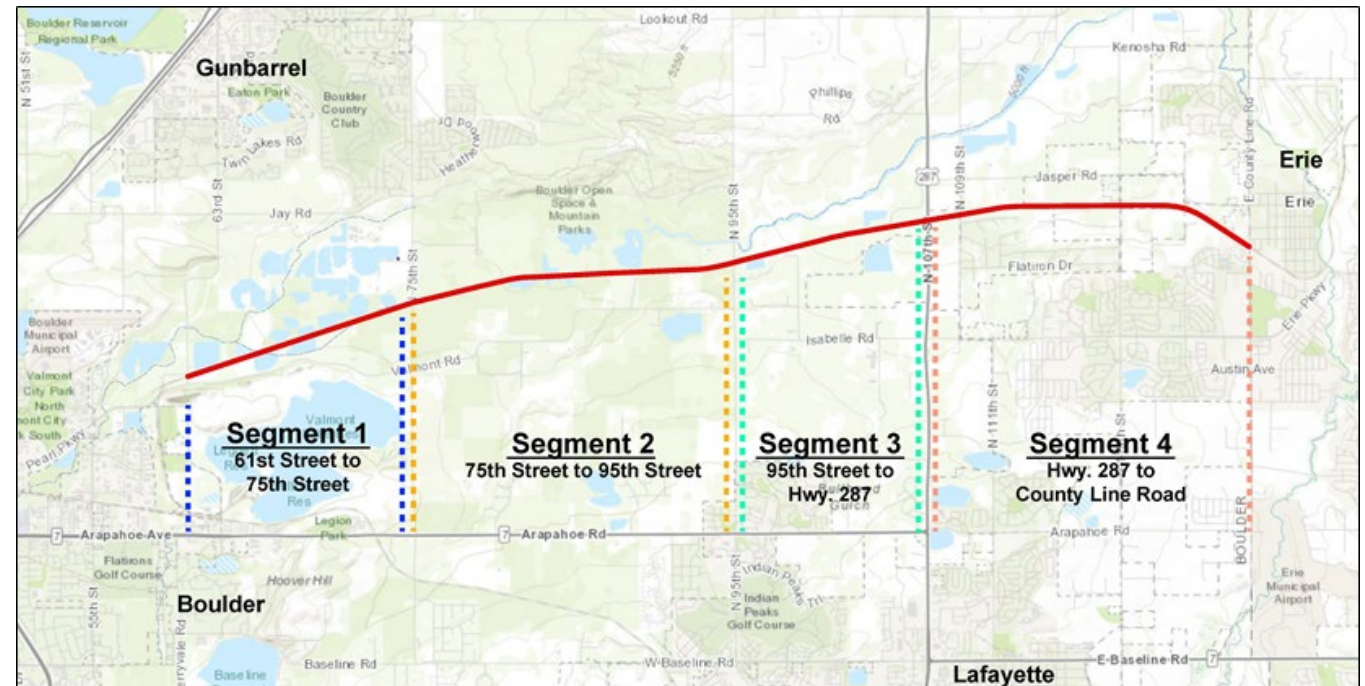
**Alexandra Phillips**  
aphillips@bouldercounty.org  
303-441-4520



# RTD Rail Regional Trail

**Tonya Luebbert**  
rtdrailtrail@bouldercounty.org  
720.564.2866

- Boulder County, in partnership with the City of Boulder and Town of Erie, is evaluating options for a regional trail connection along the RTD-owned rail corridor linking Boulder and Erie
- Low-stress east-west trail connection in eastern Boulder County
- 8.5-mile-long corridor from 61<sup>st</sup> St to County Line Rd
- The first step in trail development is to identify needs, opportunities, and constraints of constructing the regional trail



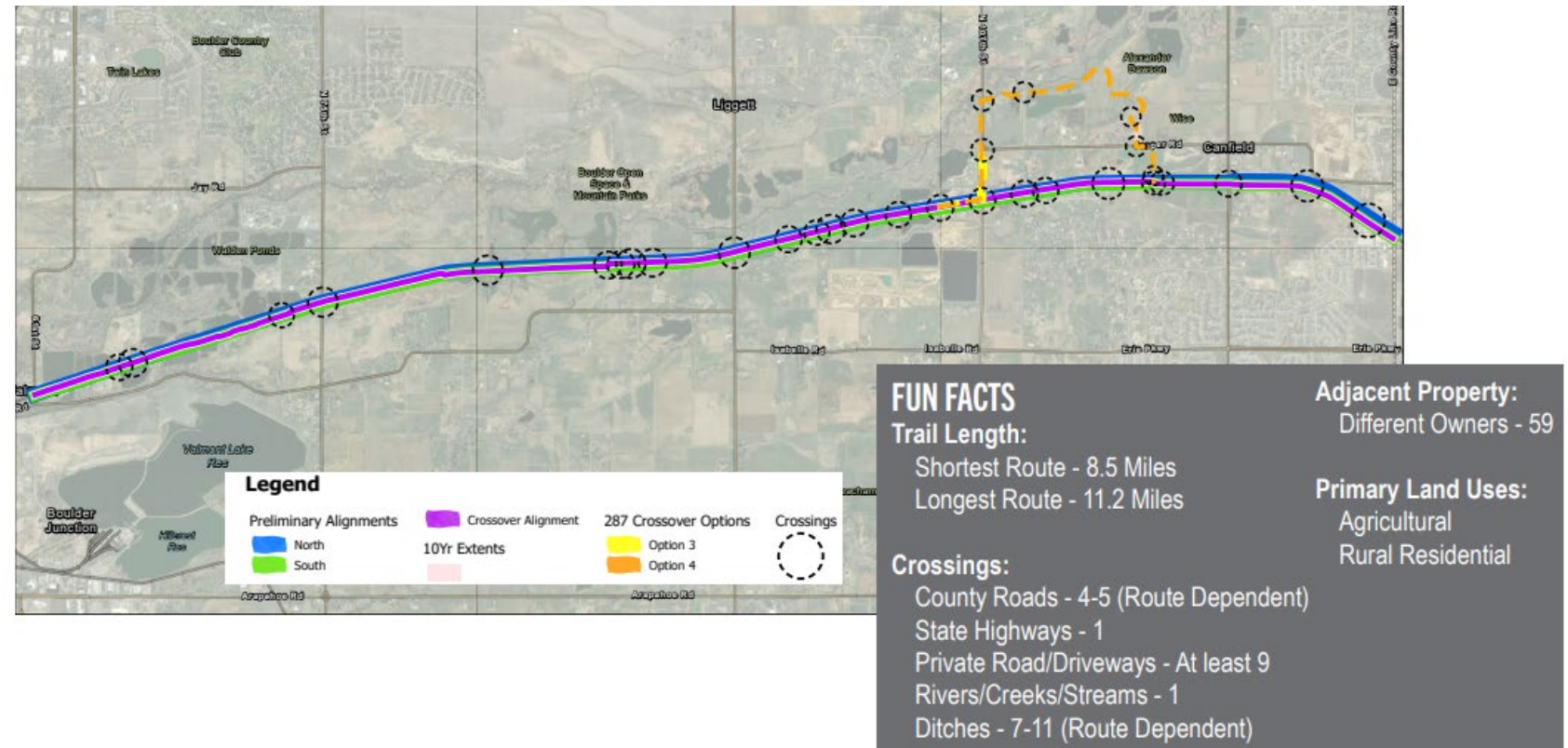
[www.RTDRailTrail.com](http://www.RTDRailTrail.com)



# RTD Rail Regional Trail

**Tonya Luebbert**  
rtdrailtrail@bouldercounty.org  
720.564.2866

- Preferred alignment determination
- General public meeting: Fall 2021
- Project schedule: master plan document and preliminary conceptual design completion by end of 2021



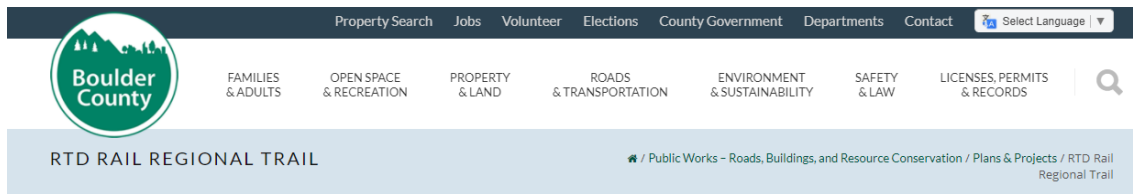
[www.RTDRailTrail.com](http://www.RTDRailTrail.com)

# RTD Rail Regional Trail

**Tonya Luebbert**

[rtdrailtrail@bouldercounty.org](mailto:rtdrailtrail@bouldercounty.org)

720.564.2866



## RTD Rail Regional Trail Master Planning Process

Boulder County, in partnership with the City of Boulder and Town of Erie, is evaluating options for the creation of a new soft-surface regional trail connection along the RTD-owned rail corridor linking the City of Boulder and Erie.

This connection was identified in the county's regional trails prioritization process in 2003 and is eligible for funding through the Countywide Sales Tax Ballot passed by voters in 2007. The [Boulder Valley Comprehensive Plan](#) and [Boulder County Transportation Master Plan](#) identify this trail connection as an important link in the Boulder Valley and regional trails systems.

The first step in trail development is to conduct a master planning process to identify needs, opportunities, and constraints of constructing the regional trail. That process began in the summer of 2019 and is ongoing. More information will be posted here as it becomes available.



[SUBSCRIBE TO EMAIL OR TEXT UPDATES](#)

[GIVE INPUT & GET INVOLVED](#)

[PUBLIC INVOLVEMENT](#)

[PROJECT SCHEDULE](#)

[PROJECT DOCUMENTS](#)

[FAQS](#)



*For more information  
please visit:*

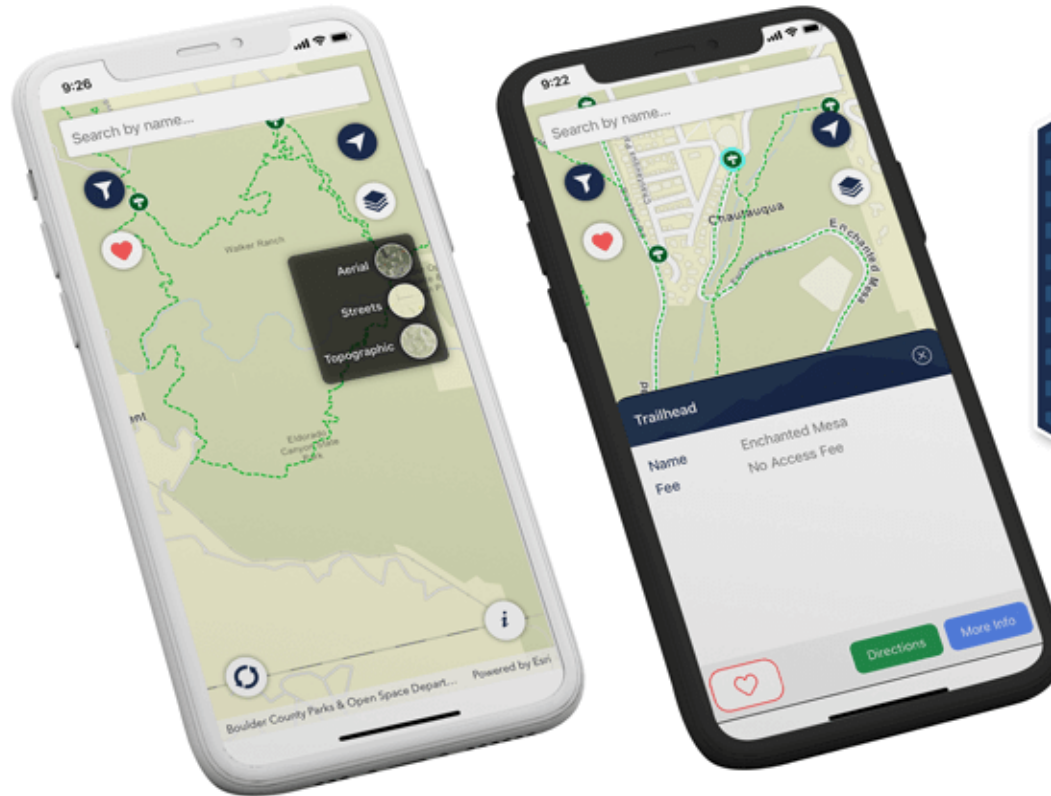
[www.RTDRailTrail.com](http://www.RTDRailTrail.com)





# Boulder Area Trails App

- Mobile application includes trails from Boulder County & 11 other agencies
- Find trails by use or type
- Plan routes
- Link to the appropriate agency websites



[www.trailsapp.org](http://www.trailsapp.org) OR search for "Boulder Area Trails" in your app store

Tonya Luebbert  
tluebbert@bouldercounty.org  
720.564.2866

Amy Lacourse

Alacourse@bouldercounty.org

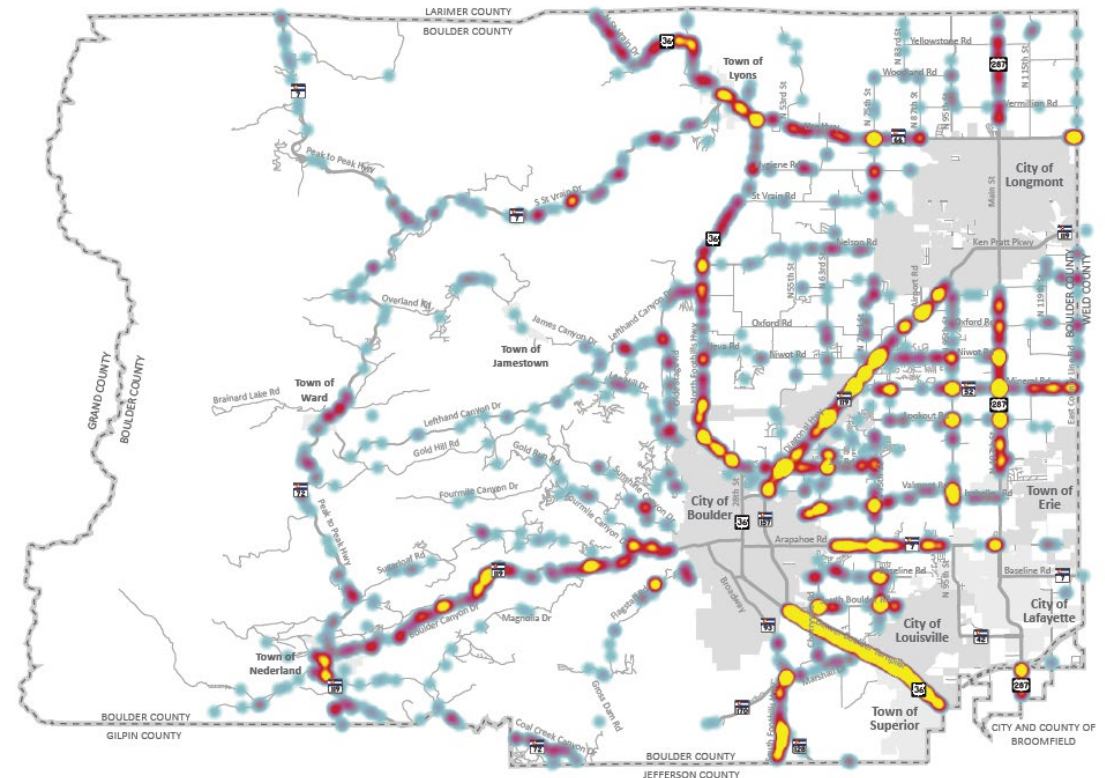
Ahyde-wright@bouldercounty.org

303.441.4910

# Boulder County Vision Zero Plan

- **Vision Zero target:** zero fatalities or serious injuries in unincorporated Boulder County by 2035
- No loss of life is acceptable
- **Part 1:** traffic crash analysis of crashes in unincorporated Boulder County and mountain towns
- **Part 2:** Action Plan, including proposed projects and programs

Heat Map Showing All Injury-Fatality Crashes in Unincorporated Boulder County & Mountain Towns, 2009-2018



[www.boco.org/crash-data-map](http://www.boco.org/crash-data-map)

\*This interactive crashes web map is a work in progress, but the data shown is accurate.



Amy Lacourse

Alacourse@bouldercounty.org

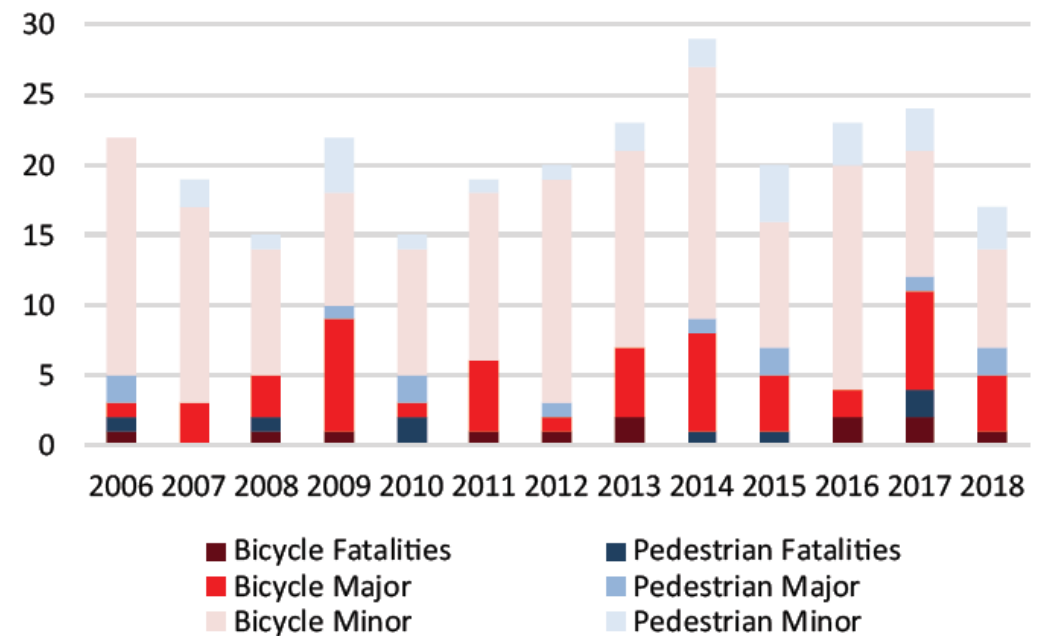
Ahyde-wright@bouldercounty.org

303.441.4910

# Boulder County Vision Zero Plan

- Emphasis on serious injury and fatal crashes
- Draft of **Part 1: Crash Analysis** to be released in February 2021
- Draft of **Part 2: Action Plan** to be released Spring 2021.
- Full **Vision Zero Plan** finalized Fall 2021

**Bicycle and Pedestrian Crashes in Unincorporated Boulder County and Mountain Towns**



[www.boco.org/crash-data-map](http://www.boco.org/crash-data-map)

\*This interactive crashes web map is a work in progress, but the data shown is accurate.

# Hessie Shuttle

- Shuttle service between Nederland and Hessie Trailhead
- In 2020 transported just under half of visitors to trailhead via Shuttle
- Service Sat/Sun/holidays summer & fall
- Mask requirement and capacity limits during COVID-19

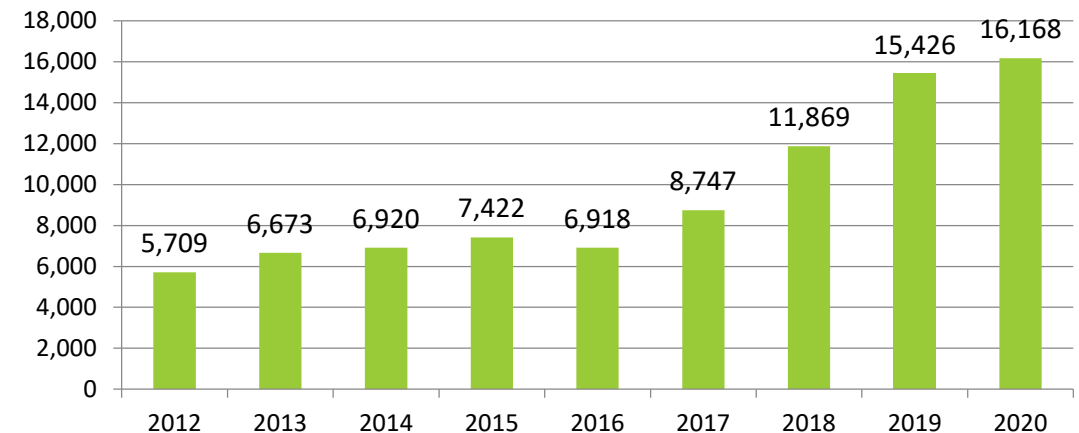


Alex Hyde-Wright

Ahyde-wright@bouldercounty.org

303.441.4910

## Hessie Shuttle Annual Boardings

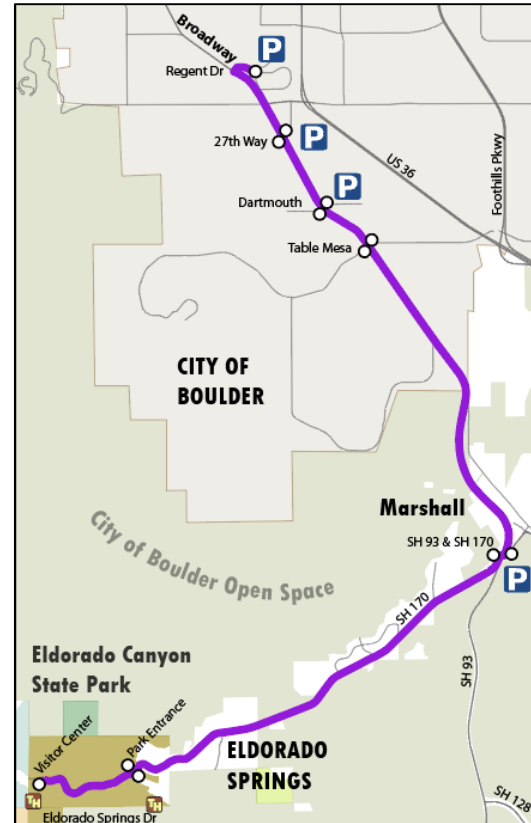


[www.HessieTrailhead.com](http://www.HessieTrailhead.com)



# Eldo Shuttle

- 2020 was first season of service
- Free shuttle from Boulder to Eldorado Canyon State Park
- Sat/Sun/holidays during summer, service every 20 minutes



Alex Hyde-Wright

Ahyde-wright@bouldercounty.org

303.441.4910



[www.EldoShuttle.com](http://www.EldoShuttle.com)

# Lyons Taxi Voucher Program

- Taxi Vouchers available to Lyons residents for travel between Lyons/Boulder or Lyons/Longmont
- Substitute for RTD “Y” Route, currently suspended due to COVID-19
- Vouchers good for travel using zTrips
- Vouchers available at Town Hall, food pantry, and OUR Center

**Alex Hyde-Wright**

Ahyde-wright@bouldercounty.org

303.441.4910





Angel L. Bond  
mobilityforall@bouldercounty.org  
720.564.2218

# *Mobility for All Program*

- Technology Education Program
- Ride Free Lafayette
- Peak Ride Volunteer Driver Plan
- RTD Access-A-Ride Certification Center Feasibility Study
- Mobility and Access for All Ages and Abilities Plan

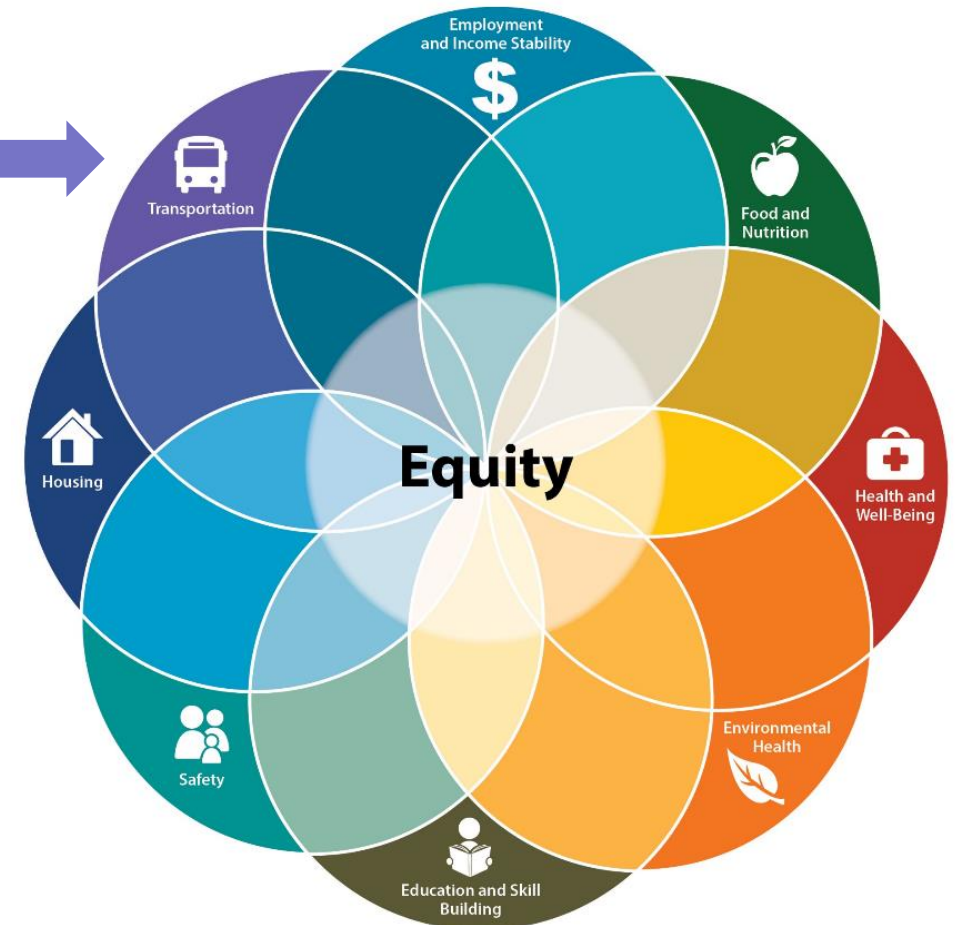


[www.boco.org/M4A](http://www.boco.org/M4A)

Angel L. Bond  
mobilityforall@bouldercounty.org  
720.564.2218

# What is Mobility for All?

- Transportation Access =
  - Access to Opportunity
  - Quality of Life
  - Basic Needs



[www.boco.org/M4A](http://www.boco.org/M4A)

# Technology Education Program

- Expand Access to & Use of Smartphone Transportation Apps
- Empower Volunteer Ambassadors
- Events: [boco.org/M4AEvents](http://boco.org/M4AEvents)



Angel L. Bond


[mobilityforall@bouldercounty.org](mailto:mobilityforall@bouldercounty.org)

720.564.2218








**MOBILITY FOR ALL**  
Boulder County

Feel Confident  
Using Smartphone  
Apps that Help  
you Get Around



**Free 90-minute smartphone  
app workshops offered:**

-  Google Maps
-  Transit App
-  RTD Mobile Ticketing
-  Ridesharing App
-  Ridesharing App

Free transportation credits or passes  
upon completion of each workshop.

For Workshop dates, locations and  
times, visit: [boco.org/M4ATechnology](http://boco.org/M4ATechnology)

Questions, email  
[MobilityForAll@BoulderCounty.org](mailto:MobilityForAll@BoulderCounty.org),  
or call 720.564.2218

[www.boco.org/M4ATechnology](http://www.boco.org/M4ATechnology)

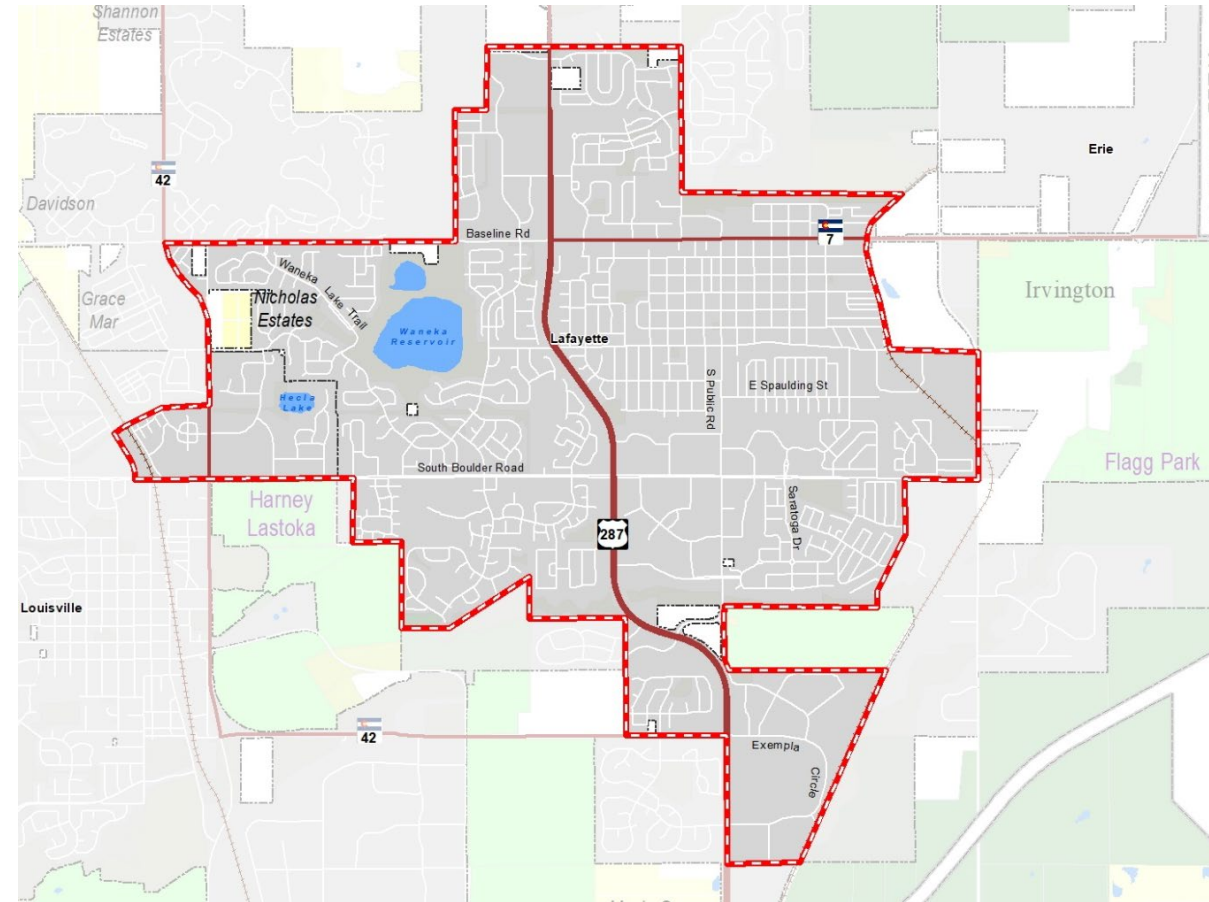


# Ride Free Lafayette

- Free service for people in Lafayette and the Kestrel Community
- 7 am to 8 pm Daily, Including Holidays
- 3 Ways to Book: Phone, App, Web



Ana Colon  
mobilityforall@bouldercounty.org  
720.564.2218



[www.ridefreelafayette.com](http://www.ridefreelafayette.com)

# Peak Ride Volunteer Driver Plan

Aidan Johan

mobilityforall@bouldercounty.org

720.564.2218

## Plans Key Findings

- Unmet travel needs of mountain residents extends beyond just Boulder County
- Core clientele will be older adults, adults with disabilities and low-income individuals.
- Volunteer driver program will require an administrative framework that includes, risk and liability insurance, driver training and screening of driving records
- Multiple funding streams that volunteer driver plans can tap into



[www.boco.org/M4APeakRidePlan](http://www.boco.org/M4APeakRidePlan)



## RTD Access-A-Ride Certification Center Feasibility Study

- Current Center, Lakewood
- Existing Facility Assessment
- Construction Cost
- Feasibility of BoCo Locations



Angel L. Bond

mobilityforall@bouldercounty.org

720.564.2218

# Mobility and Access for All Ages and Abilities



- Coordinated Human Services Transportation
- Cross-Sector Partnerships
- Equitable & Inclusive Transportation System
- Demographic Groups with Special Needs
  - Individuals with Disabilities
  - Families with Low Incomes
  - Youth
  - Older Adults
  - Veterans
- Project Priorities for 10 Years



[www.boco.org/M4AUpdates](http://www.boco.org/M4AUpdates)



**Cammie Piller Edson**  
cedson@bouldercounty.org  
303.441.3935

# Mobility and Access for All Ages and Abilities

## Youth Transportation Special Focus

- Currently assessing existing resources
- 2021: Gather partner & public input on resources, gaps, and needs/issues/wants
- Summer/Fall: Final report will...
  - Serve as a partial Needs Assessment for the Youth Transportation Program (YTP)
  - Contributing to 10 Year Action Plans for both the Mobility 4 All and YTP
- Expect ongoing engagement opportunities post-plan completion



[www.BoCoSafeRoutes.org](http://www.BoCoSafeRoutes.org)

**Cammie Piller Edson**  
cedson@bouldercounty.org  
303.441.3935

# School Travel & Housing Engagement Study



- Equitable Engagement Opportunity- Fall 2021
- SVVSD & BVSD Youth & their caregivers.
  - Potential expansion to university students.
- Interactive
- Contribute to 10 Year Action Plans for the YTP
  - Complement to the Mobility & Access for All Ages & Ability (in progress)
  - Expect ongoing engagement opportunities post-study completion

[www.BoCoSafeRoutes.org](http://www.BoCoSafeRoutes.org)

# Youth Transportation Program (YTP)

**Cammie Piller Edson**  
cedson@bouldercounty.org  
303.441.3935

## Why have a YTP?

- Households with students represent ~half of Boulder County's population
- Transportation patterns, challenges, use impact, etc... all need to be better understood and supported.

## YTP Short Term Goals (outlined in TMP)

- 2021-2022= Collaborative Planning
- Identify short-, medium-, & long-term priorities and strategies
- Support and expand local collaborative, capacity building, and evaluation efforts

### YTP Framework 6 Es\*

1. **ENGAGEMENT**
2. **EQUITY**
3. EVALUATION
4. ENGINEERING
5. EDUCATION
6. ENCOURAGEMENT

\*Developed by the  
National Safe Routes Partnership

### YTP Motto

Safe Routes  
to  
Everywhere!

[www.BoCoSafeRoutes.org](http://www.BoCoSafeRoutes.org)

# Trip Tracker (TT) Program

**Cammie Piller Edson**  
cedson@bouldercounty.org  
303.441.3935

Encourages school communities to reduce car traffic around schools. When participants carpool, bus, bike, walk to school, they earn Tracker Bucks, which can be spent at or donated to participating locally owned businesses, which are reimbursed for redeemed Tracker Bucks.

## **Boulder Valley School District (BVSD)**

- TT is currently adapted

## **St. Vrain Valley School District (SVVSD)**

- TT is currently paused
- New annual reports are available



[www.BoCoTripTracker.com](http://www.BoCoTripTracker.com)



# Active Transportation Workshops

**Cammie Piller Edson**  
cedson@bouldercounty.org  
303.441.3935

## Educational & Encouraging

- Free, interactive, & online via Zoom Webinar
- Family Style = child(ren) attend with their adult(s)

### **Safe Walking**

### **Safe Biking**

*Bike To School Day is May 5th, 2021*

Ages 5-9

02/24/21 at 5:30-6:30p

Registration Open!

Ages 15-18

04/26/21 at 5:30-6:30p

Registration Opens Soon!

Ages 10-14

03/31/21 at 5:30-6:30p

Registration Open!

Ages 10-14

04/28/21 at 5:30-6:30p

Registration Opens Soon!

Ages 15-18

04/21/21 at 5:30-6:30p

Registration Open!

Ages 5-9

05/03/21 at 5:30-6:30p

Registration Opens Soon!



[www.BoCoTripTracker.com](http://www.BoCoTripTracker.com)

# Youth Transportation Program (YTP) - ENGAGEMENT OPPORTUNITIES

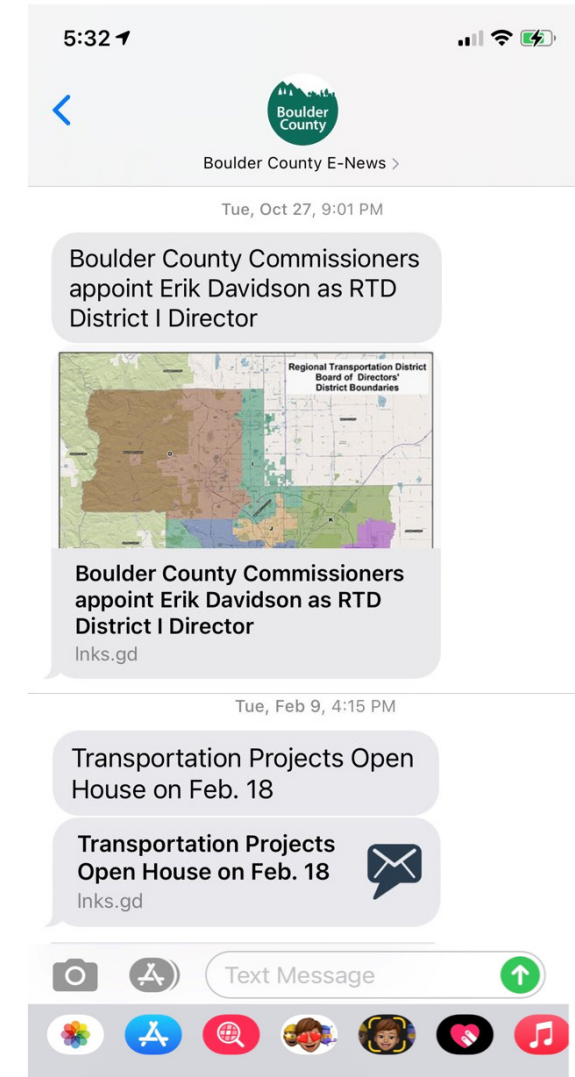
**Cammie Piller Edson**  
cedson@bouldercounty.org  
303.441.3935

- Register for &/or share information about the upcoming family-style workshops
- Visit and follow us online and via social media for updates and resources
  - Twitter @BoCoSafeRoutes
  - Instagram @BoCoSafeRoutes
- Call or email anytime
- Sign up for Youth Transportation program and projects texts &/or emails at [Boco.org/e-news](https://Boco.org/e-news)
  - Topic: Trip Tracker
  - Topic: yt-news

[www.BoCoSafeRoutes.org](https://www.BoCoSafeRoutes.org)  
[www.BoCoTripTracker.com](https://www.BoCoTripTracker.com)

# Q&A

Subscribe to Boulder County  
transportation news and information at  
[www.boco.org/transportation-news](http://www.boco.org/transportation-news)



# Boulder County Transportation Projects

Presented by

Community Planning & Permitting  
Public Works

