













# Heil Valley Ranch

## LEGEND

- |  |                   |   |                 |   |  |
|--|-------------------|---|-----------------|---|--|
|  | Restrooms         |  | Picnic Tables   |  | Multi-use Trail<br>(pedestrian, equestrian, bikes) |
|  | Trailhead Parking |  | Scenic Overlook |  | Pedestrian Only Trail                              |
|  | Picnic Shelter    |  | Historic Site   |  | Pedestrian & Equestrian Only Trail                 |
|  |                   |   |                 |  | Paved Road   |
|  |                   |   |                 |  | Unpaved Road                                       |
|  |                   |   |                 |  | Access Road<br>(pedestrian & equestrian permitted) |

## DIRECTIONS

- To Picture Rock Trailhead:**  
Access is from Highway 7, southwest of Lyons. Take Old St Vrain Road to Red Gulch Road.
- To Wapiti and Corral Trailhead:**  
Access is from Highway 36, north of Boulder. Take Lefthand Canyon to Geer Canyon Road.

# Connect

- BoulderCountyOpenSpace.org**
- maps and directions
  - current trail conditions
  - property information and photos
  - current news and events

