

Esri Community Maps Contributors, City of Longmont, Boulder County, © OpenStreetMap, Microsoft, Esri, HERE, Garmin, SafeGraph, GeoTechnologies, Inc, METI/NASA, USGS, EPA, NPS, US Census Bureau, USDA

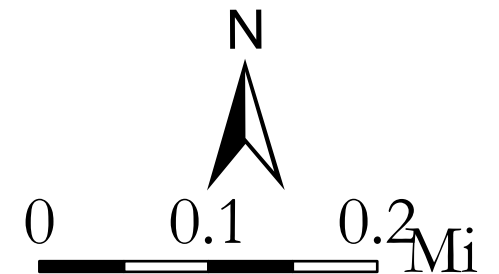


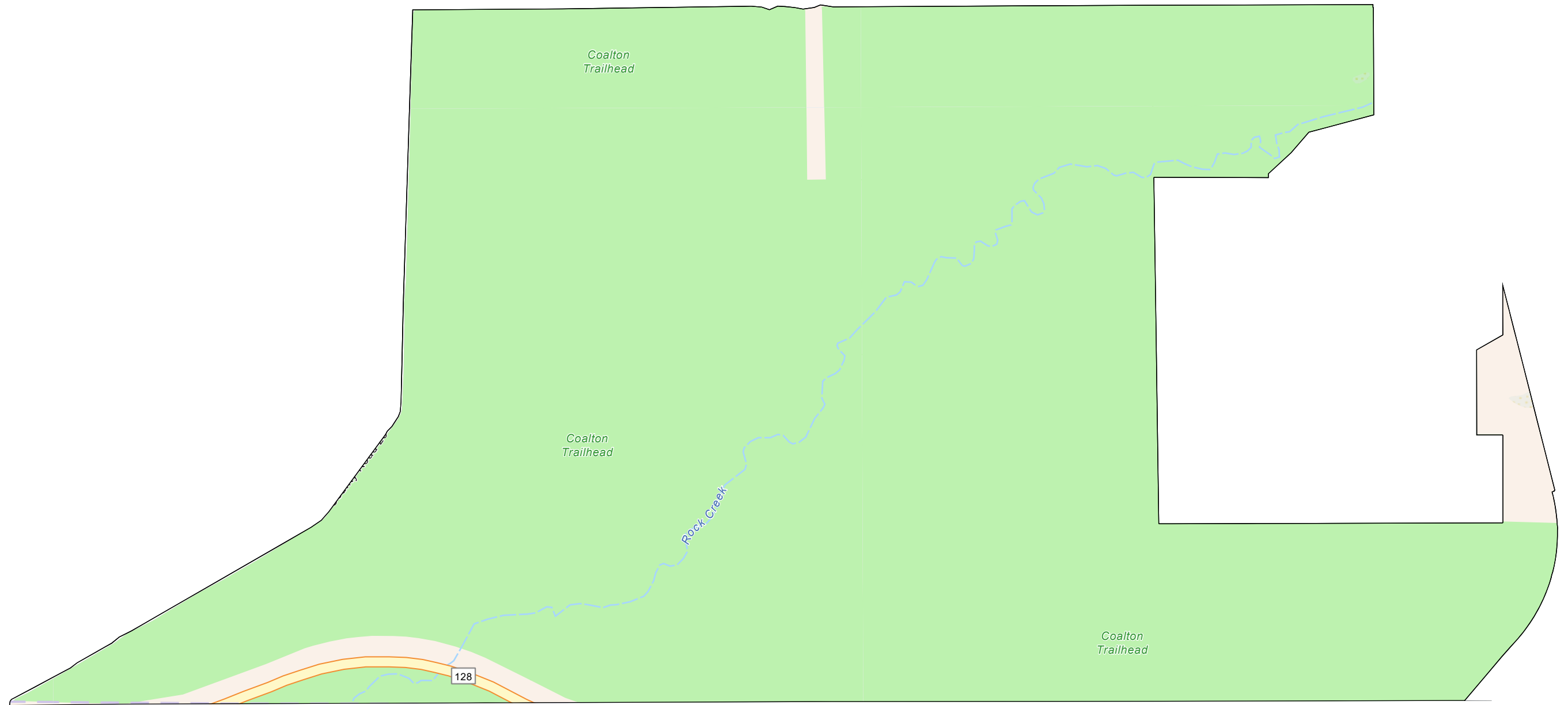
Boulder County Precinct - 2

Map Disclaimer - This map is for illustrative purposes only and the features depicted on it are approximate. More site specific studies may be required to draw accurate conclusions. Boulder County makes no warranties regarding the accuracy, completeness, reliability, or suitability of this map. Boulder County disclaims any liability associated with the use or misuse of this map. In accessing and/or relying on this map, the user fully assumes any and all risk associated with the information contained therein.
February 2022 Boulder County Clerk & Recorder

2022

Coordinate System: NAD 1983 HARN StatePlane Colorado North FIPS 0501 Feet





Esri Community Maps Contributors, Boulder County, Esri, HERE, Garmin, SafeGraph, GeoTechnologies, Inc, METI/NASA, USGS, EPA, NPS, US Census Bureau, USDA

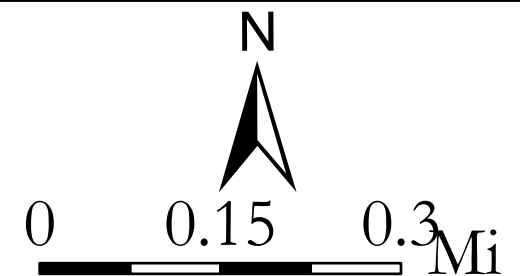


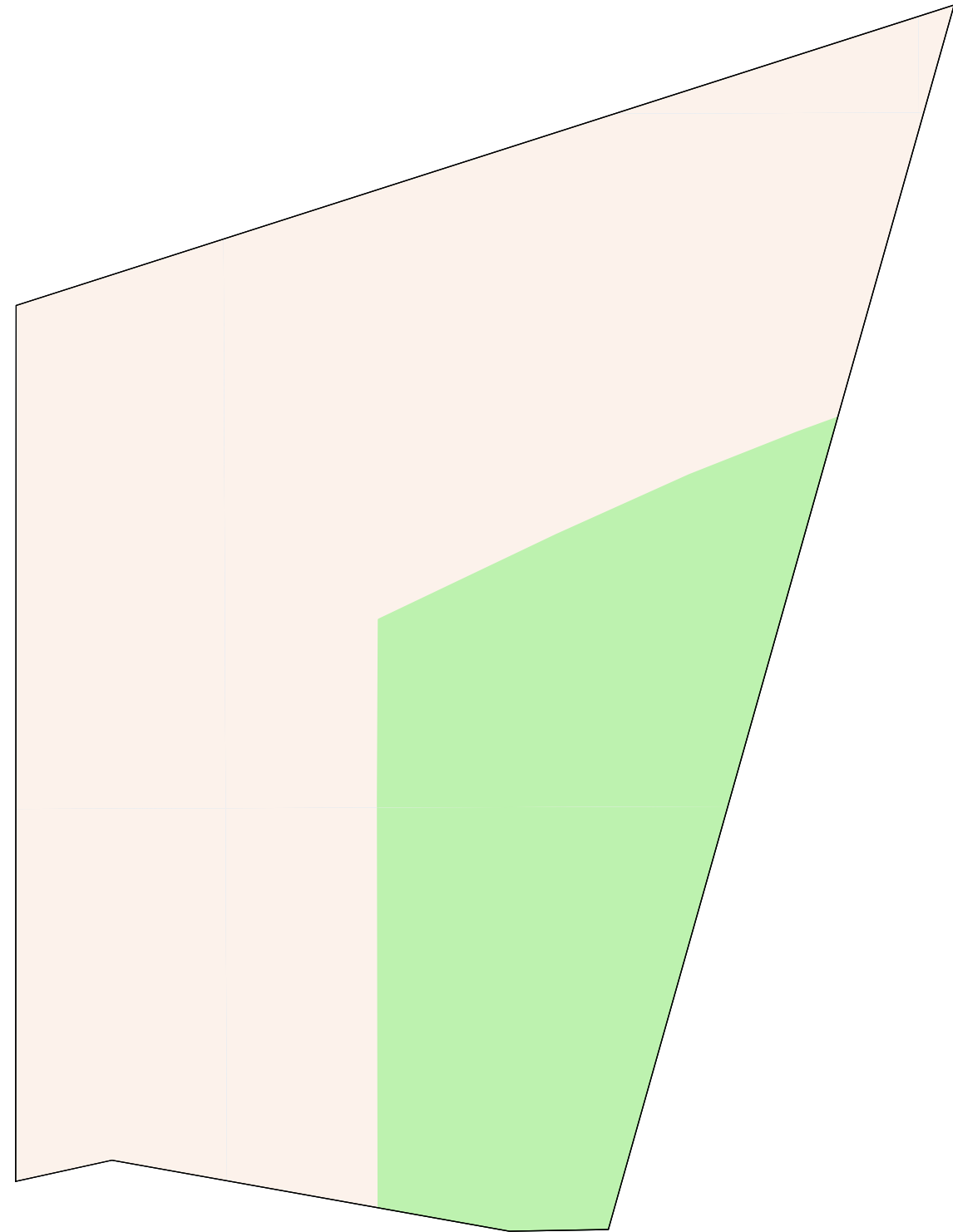
Boulder County Precinct - 3

Map Disclaimer - This map is for illustrative purposes only and the features depicted on it are approximate. More site specific studies may be required to draw accurate conclusions. Boulder County makes no warranties regarding the accuracy, completeness, reliability, or suitability of this map. Boulder County disclaims any liability associated with the use or misuse of this map. In accessing and/or relying on this map, the user fully assumes any and all risk associated with the information contained therein.
February 2022 Boulder County Clerk & Recorder

2022

Coordinate System: NAD 1983 HARN StatePlane Colorado North FIPS 0501 Feet





Esri Community Maps Contributors, City of Boulder, Boulder County, © OpenStreetMap, Microsoft, Esri, HERE, Garmin, SafeGraph, GeoTechnologies, Inc, METI/NASA, USGS, EPA, NPS, US Census Bureau, USDA

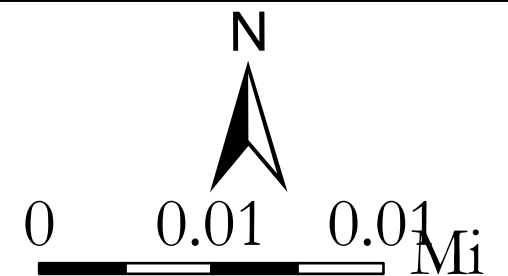


Boulder County Precinct - 4

Map Disclaimer - This map is for illustrative purposes only and the features depicted on it are approximate. More site specific studies may be required to draw accurate conclusions. Boulder County makes no warranties regarding the accuracy, completeness, reliability, or suitability of this map. Boulder County disclaims any liability associated with the use or misuse of this map. In accessing and/or relying on this map, the user fully assumes any and all risk associated with the information contained therein.
February 2022 Boulder County Clerk & Recorder

2022

Coordinate System: NAD 1983 HARN StatePlane Colorado North FIPS 0501 Feet





Esri Community Maps Contributors, City of Westminster, Town of Superior, Boulder County, City and County of Broomfield, © OpenStreetMap, Microsoft, Esri, HERE, Garmin, SafeGraph, GeoTechnologies, Inc, METI/NASA, USGS, EPA, NPS, US Census Bureau, USDA

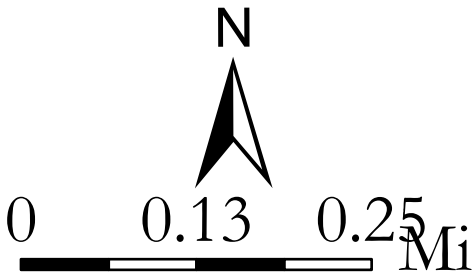


Boulder County Precinct - 100

Map Disclaimer - This map is for illustrative purposes only and the features depicted on it are approximate. More site specific studies may be required to draw accurate conclusions. Boulder County makes no warranties regarding the accuracy, completeness, reliability, or suitability of this map. Boulder County disclaims any liability associated with the use or misuse of this map. In accessing and/or relying on this map, the user fully assumes any and all risk associated with the information contained therein.
February 2022 Boulder County Clerk & Recorder


2022

Coordinate System: NAD 1983 HARN StatePlane Colorado North FIPS 0501 Feet





Esri Community Maps Contributors, City of Westminster, Town of Superior, Boulder County, City and County of Broomfield, © OpenStreetMap, Microsoft, Esri, HERE, Garmin, SafeGraph, GeoTechnologies, Inc, METI/NASA, USGS, EPA, NPS, US Census Bureau, USDA

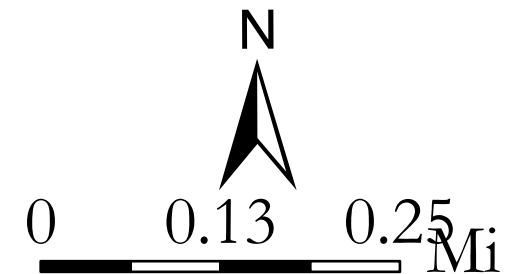


Boulder County Precinct - 101

Map Disclaimer - This map is for illustrative purposes only and the features depicted on it are approximate. More site specific studies may be required to draw accurate conclusions. Boulder County makes no warranties regarding the accuracy, completeness, reliability, or suitability of this map. Boulder County disclaims any liability associated with the use or misuse of this map. In accessing and/or relying on this map, the user fully assumes any and all risk associated with the information contained therein.
February 2022 Boulder County Clerk & Recorder

2022

Coordinate System: NAD 1983 HARN StatePlane Colorado North FIPS 0501 Feet





Esri Community Maps Contributors, City of Westminster, Town of Superior, Boulder County, City and County of Broomfield, © OpenStreetMap, Microsoft, Esri, HERE, Garmin, SafeGraph, GeoTechnologies, Inc, METI/NASA, USGS, EPA, NPS, US Census Bureau, USDA

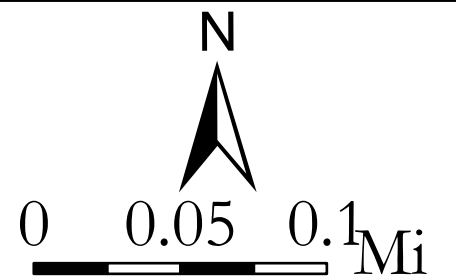


Boulder County Precinct - 102

Map Disclaimer - This map is for illustrative purposes only and the features depicted on it are approximate. More site specific studies may be required to draw accurate conclusions. Boulder County makes no warranties regarding the accuracy, completeness, reliability, or suitability of this map. Boulder County disclaims any liability associated with the use or misuse of this map. In accessing and/or relying on this map, the user fully assumes any and all risk associated with the information contained therein.
February 2022 Boulder County Clerk & Recorder

2022

Coordinate System: NAD 1983 HARN StatePlane Colorado North FIPS 0501 Feet





Esri Community Maps Contributors, City of Westminster, Town of Superior, Boulder County, City and County of Broomfield, © OpenStreetMap, Microsoft, Esri, HERE, Garmin, SafeGraph, GeoTechnologies, Inc, METI/NASA, USGS, EPA, NPS, US Census Bureau, USDA

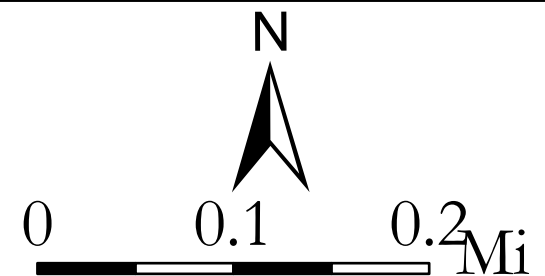


Boulder County Precinct - 103

Map Disclaimer - This map is for illustrative purposes only and the features depicted on it are approximate. More site specific studies may be required to draw accurate conclusions. Boulder County makes no warranties regarding the accuracy, completeness, reliability, or suitability of this map. Boulder County disclaims any liability associated with the use or misuse of this map. In accessing and/or relying on this map, the user fully assumes any and all risk associated with the information contained therein.
February 2022 Boulder County Clerk & Recorder

2022

Coordinate System: NAD 1983 HARN StatePlane Colorado North FIPS 0501 Feet





Esri Community Maps Contributors, City of Westminster, Town of Superior, Boulder County, City and County of Broomfield, Esri, HERE, Garmin, SafeGraph, GeoTechnologies, Inc, METI/NASA, USGS, EPA, NPS, US Census Bureau, USDA

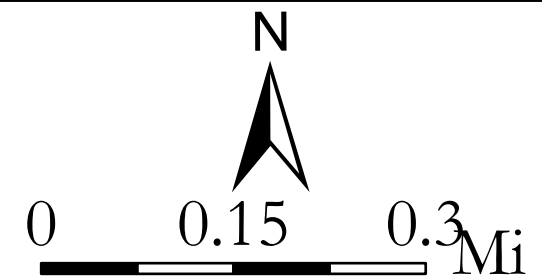


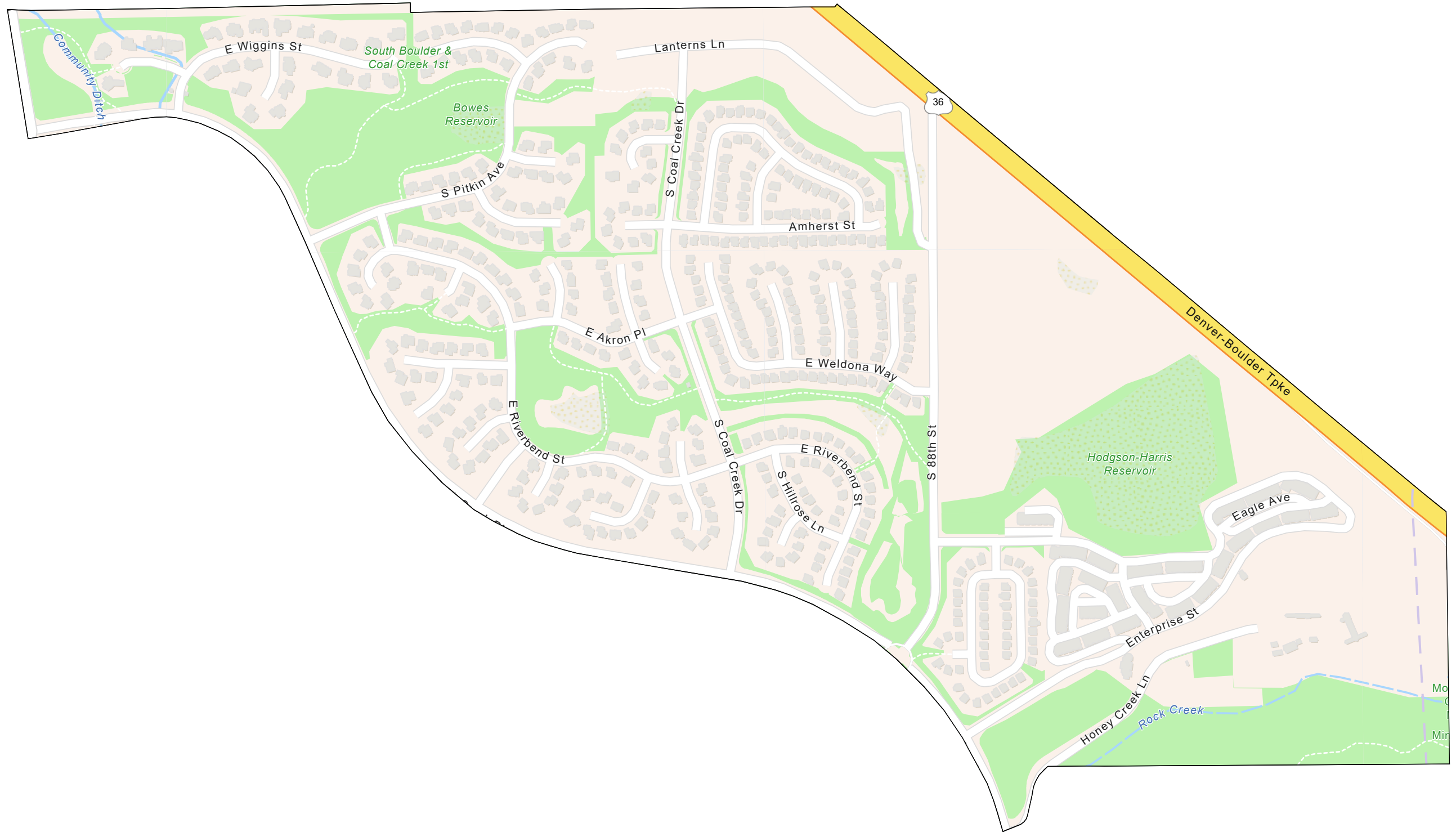
Boulder County Precinct - 104

Map Disclaimer - This map is for illustrative purposes only and the features depicted on it are approximate. More site specific studies may be required to draw accurate conclusions. Boulder County makes no warranties regarding the accuracy, completeness, reliability, or suitability of this map. Boulder County disclaims any liability associated with the use or misuse of this map. In accessing and/or relying on this map, the user fully assumes any and all risk associated with the information contained therein.
February 2022 Boulder County Clerk & Recorder

2022

Coordinate System: NAD 1983 HARN StatePlane Colorado North FIPS 0501 Feet





Esri Community Maps Contributors, City of Westminster, Town of Superior, Boulder County, City and County of Broomfield, © OpenStreetMap, Microsoft, Esri, HERE, Garmin, SafeGraph, GeoTechnologies, Inc, METI/NASA, USGS, EPA, NPS, US Census Bureau, USDA

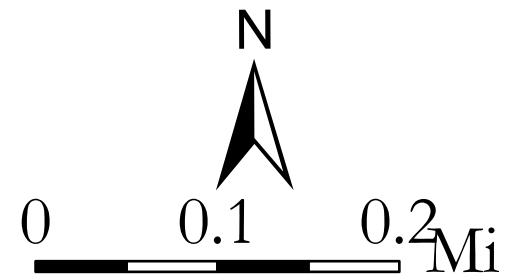


Boulder County Precinct - 105

Map Disclaimer - This map is for illustrative purposes only and the features depicted on it are approximate. More site specific studies may be required to draw accurate conclusions. Boulder County makes no warranties regarding the accuracy, completeness, reliability, or suitability of this map. Boulder County disclaims any liability associated with the use or misuse of this map. In accessing and/or relying on this map, the user fully assumes any and all risk associated with the information contained therein.
February 2022 Boulder County Clerk & Recorder

2022

Coordinate System: NAD 1983 HARN StatePlane Colorado North FIPS 0501 Feet





Esri Community Maps Contributors, City of Westminster, Town of Superior, Boulder County, City and County of Broomfield, Esri, HERE, Garmin, SafeGraph, GeoTechnologies, Inc, METI/NASA, USGS, EPA, NPS, US Census Bureau, USDA

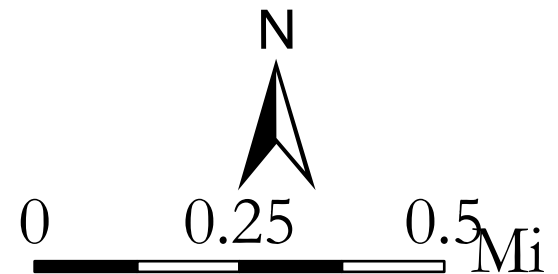


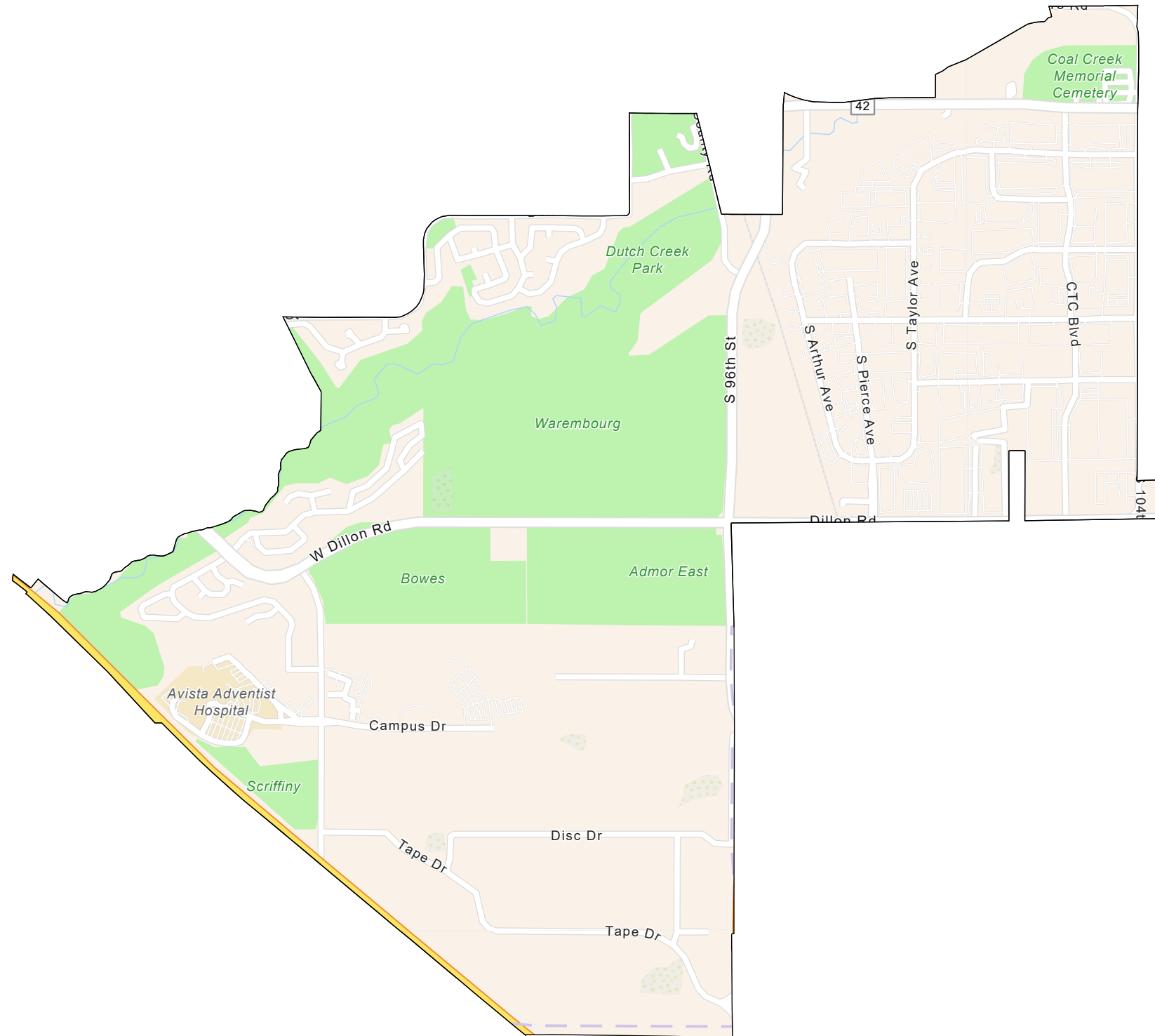
Boulder County Precinct - 106

Map Disclaimer - This map is for illustrative purposes only and the features depicted on it are approximate. More site specific studies may be required to draw accurate conclusions. Boulder County makes no warranties regarding the accuracy, completeness, reliability, or suitability of this map. Boulder County disclaims any liability associated with the use or misuse of this map. In accessing and/or relying on this map, the user fully assumes any and all risk associated with the information contained therein.
February 2022 Boulder County Clerk & Recorder

2022

Coordinate System: NAD 1983 HARN StatePlane Colorado North FIPS 0501 Feet





City of Boulder, City of Westminster, Boulder County, City and County of Broomfield, Esri, HERE, Garmin, SafeGraph, GeoTechnologies, Inc, METI/NASA, USGS, EPA, NPS, US Census Bureau, USDA

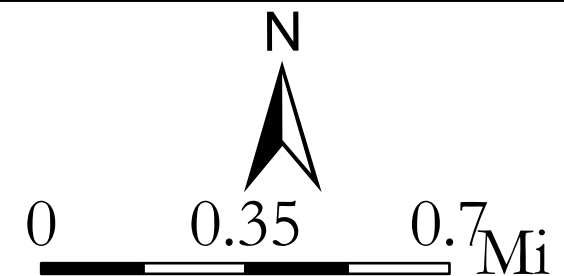


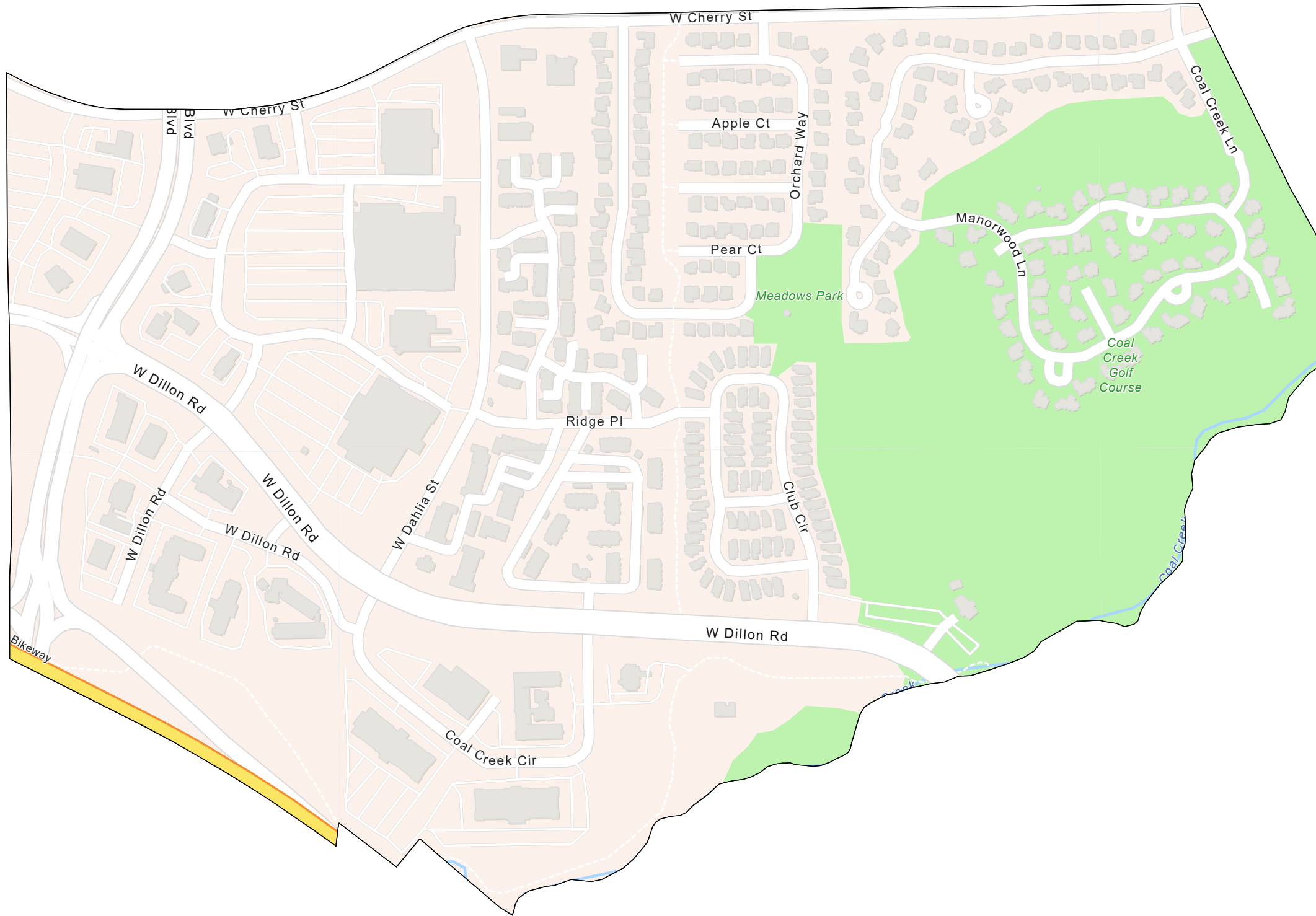
Boulder County Precinct - 200

Map Disclaimer - This map is for illustrative purposes only and the features depicted on it are approximate. More site specific studies may be required to draw accurate conclusions. Boulder County makes no warranties regarding the accuracy, completeness, reliability, or suitability of this map. Boulder County disclaims any liability associated with the use or misuse of this map. In accessing and/or relying on this map, the user fully assumes any and all risk associated with the information contained therein.
February 2022 Boulder County Clerk & Recorder

2022

Coordinate System: NAD 1983 HARN StatePlane Colorado North FIPS 0501 Feet





Esri Community Maps Contributors, City of Boulder, City of Westminster, Boulder County, City and County of Broomfield, © OpenStreetMap, Microsoft, Esri, HERE, Garmin, SafeGraph, GeoTechnologies, Inc, METI/NASA, USGS, EPA, NPS, US Census Bureau, USDA

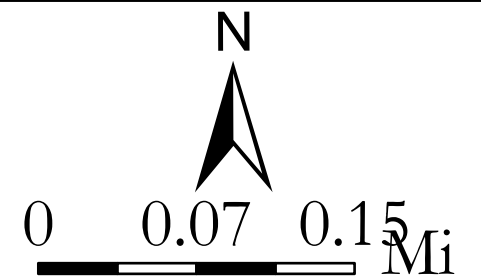


Boulder County Precinct - 201

Map Disclaimer - This map is for illustrative purposes only and the features depicted on it are approximate. More site specific studies may be required to draw accurate conclusions. Boulder County makes no warranties regarding the accuracy, completeness, reliability, or suitability of this map. Boulder County disclaims any liability associated with the use or misuse of this map. In accessing and/or relying on this map, the user fully assumes any and all risk associated with the information contained therein.
February 2022 Boulder County Clerk & Recorder


2022

Coordinate System: NAD 1983 HARN StatePlane Colorado North FIPS 0501 Feet





Esri Community Maps Contributors, City of Boulder, City of Westminster, Boulder County, City and County of Broomfield, Esri, HERE, Garmin, SafeGraph, GeoTechnologies, Inc, METI/NASA, USGS, EPA, NPS, US Census Bureau, USDA

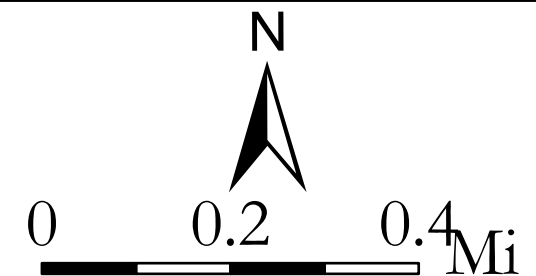


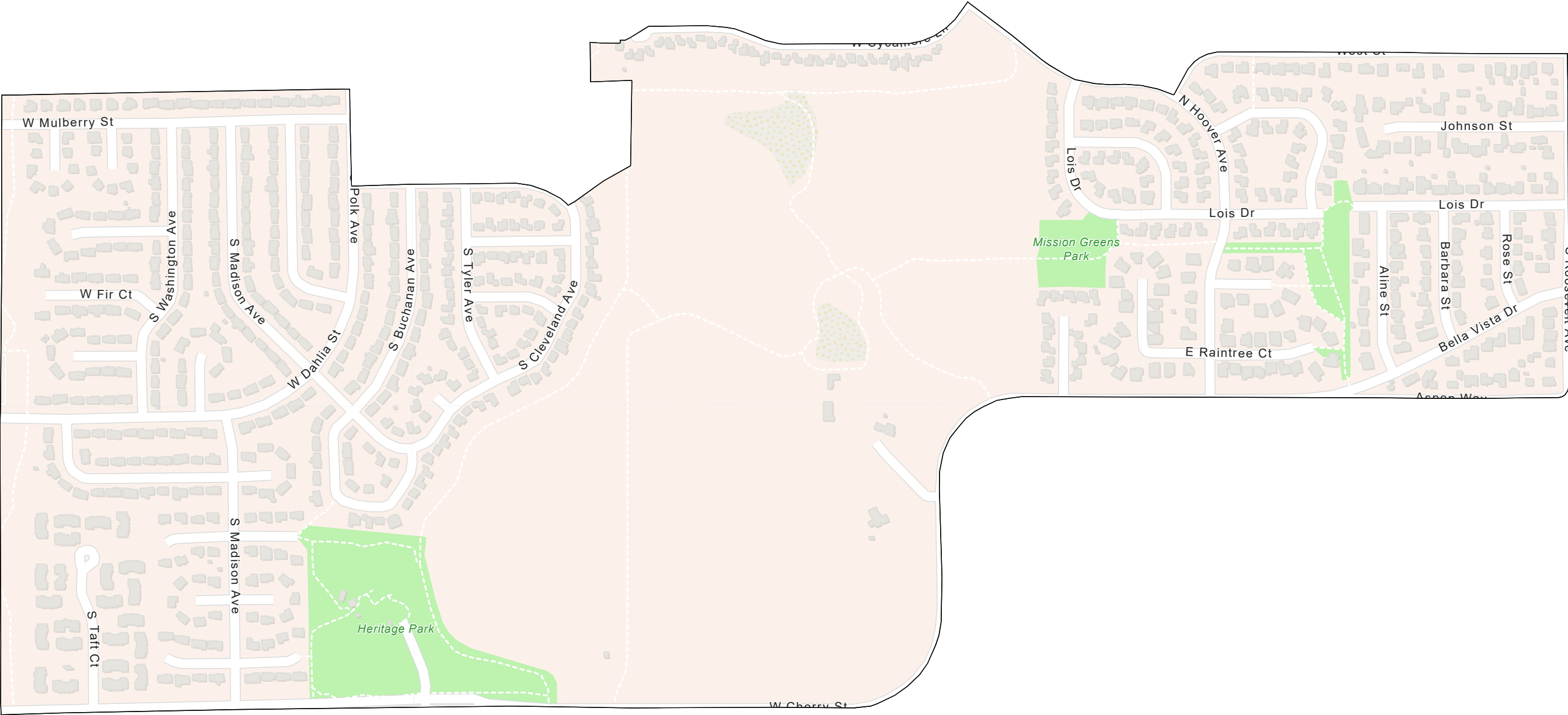
Boulder County Precinct - 2022

Map Disclaimer - This map is for illustrative purposes only and the features depicted on it are approximate. More site specific studies may be required to draw accurate conclusions. Boulder County makes no warranties regarding the accuracy, completeness, reliability, or suitability of this map. Boulder County disclaims any liability associated with the use or misuse of this map. In accessing and/or relying on this map, the user fully assumes any and all risk associated with the information contained therein.
February 2022 Boulder County Clerk & Recorder

2022

Coordinate System: NAD 1983 HARN StatePlane Colorado North FIPS 0501 Feet





Esri Community Maps Contributors, City of Boulder, City of Westminster, Boulder County, City and County of Broomfield, © OpenStreetMap, Microsoft, Esri, HERE, Garmin, SafeGraph, GeoTechnologies, Inc, METI/NASA, USGS, EPA, NPS, US Census Bureau, USDA

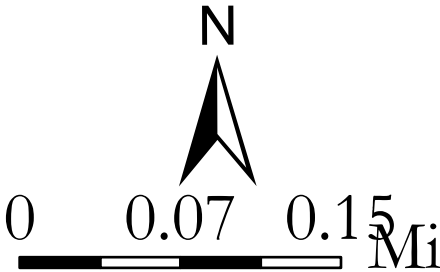


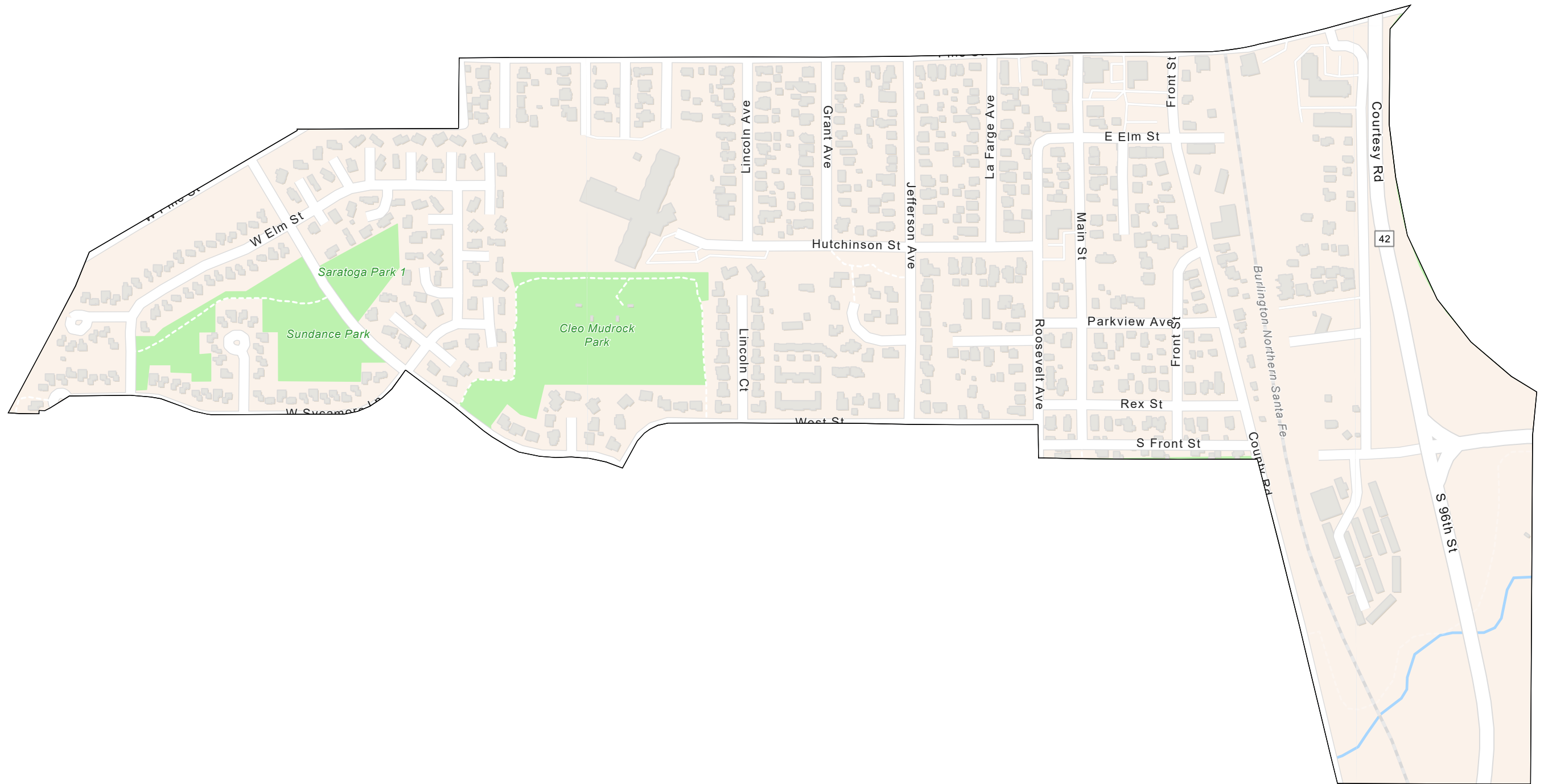
Boulder County Precinct - 204

Map Disclaimer - This map is for illustrative purposes only and the features depicted on it are approximate. More site specific studies may be required to draw accurate conclusions. Boulder County makes no warranties regarding the accuracy, completeness, reliability, or suitability of this map. Boulder County disclaims any liability associated with the use or misuse of this map. In accessing and/or relying on this map, the user fully assumes any and all risk associated with the information contained therein.
February 2022 Boulder County Clerk & Recorder

2022

Coordinate System: NAD 1983 HARN StatePlane Colorado North FIPS 0501 Feet





Esri Community Maps Contributors, City of Boulder, Boulder County, City and County of Broomfield, © OpenStreetMap, Microsoft, Esri, HERE, Garmin, SafeGraph, GeoTechnologies, Inc, METI/NASA, USGS, EPA, NPS, US Census Bureau, USDA

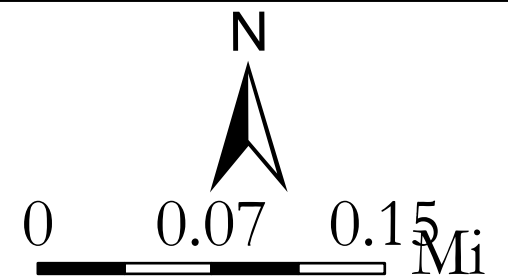


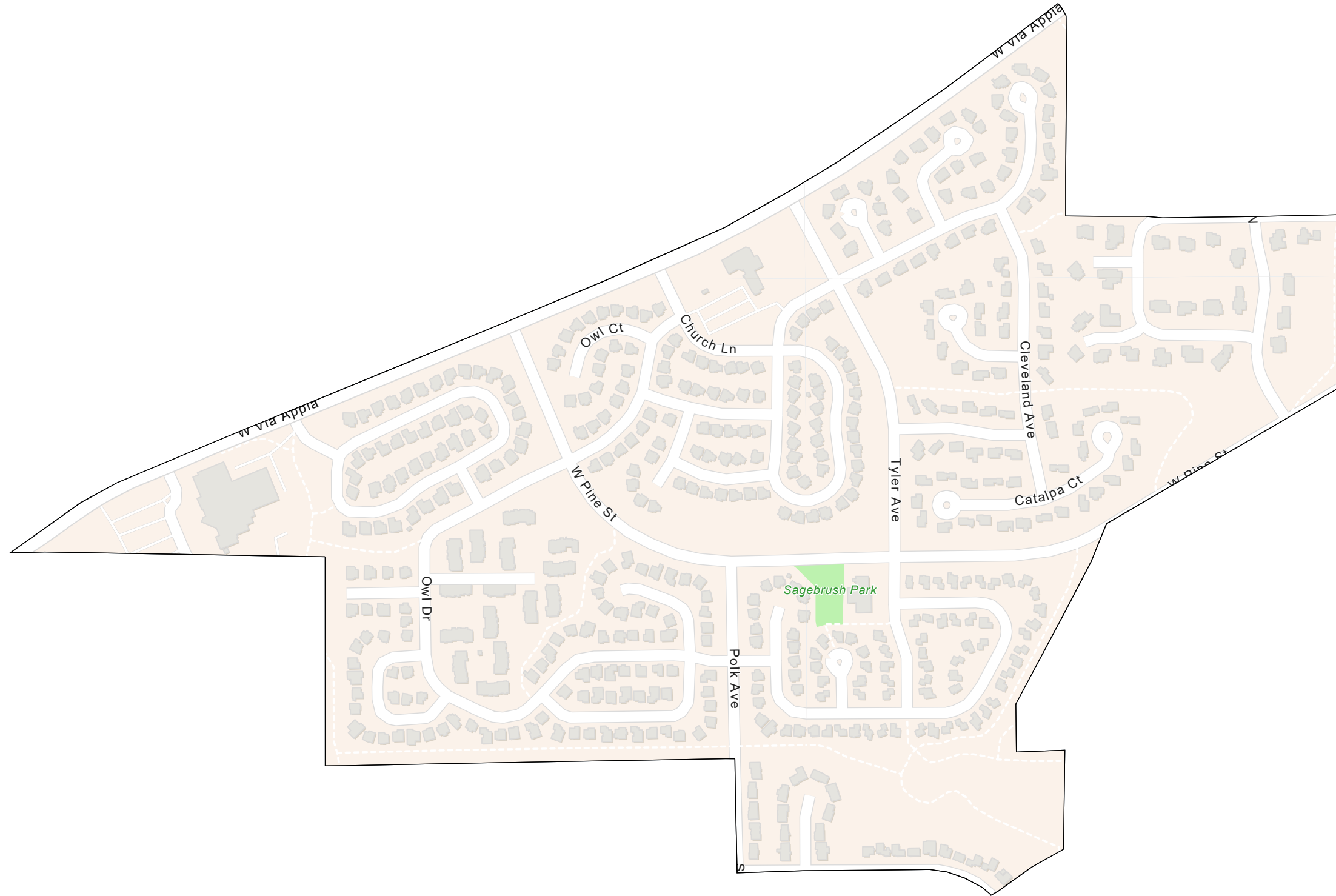
Boulder County Precinct - 205

Map Disclaimer - This map is for illustrative purposes only and the features depicted on it are approximate. More site specific studies may be required to draw accurate conclusions. Boulder County makes no warranties regarding the accuracy, completeness, reliability, or suitability of this map. Boulder County disclaims any liability associated with the use or misuse of this map. In accessing and/or relying on this map, the user fully assumes any and all risk associated with the information contained therein.
February 2022 Boulder County Clerk & Recorder

2022

Coordinate System: NAD 1983 HARN StatePlane Colorado North FIPS 0501 Feet





Esri Community Maps Contributors, City of Boulder, Boulder County, City and County of Broomfield, © OpenStreetMap, Microsoft, Esri, HERE, Garmin, SafeGraph, GeoTechnologies, Inc, METI/NASA, USGS, EPA, NPS, US Census Bureau, USDA

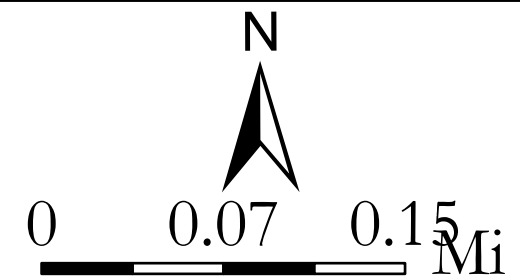


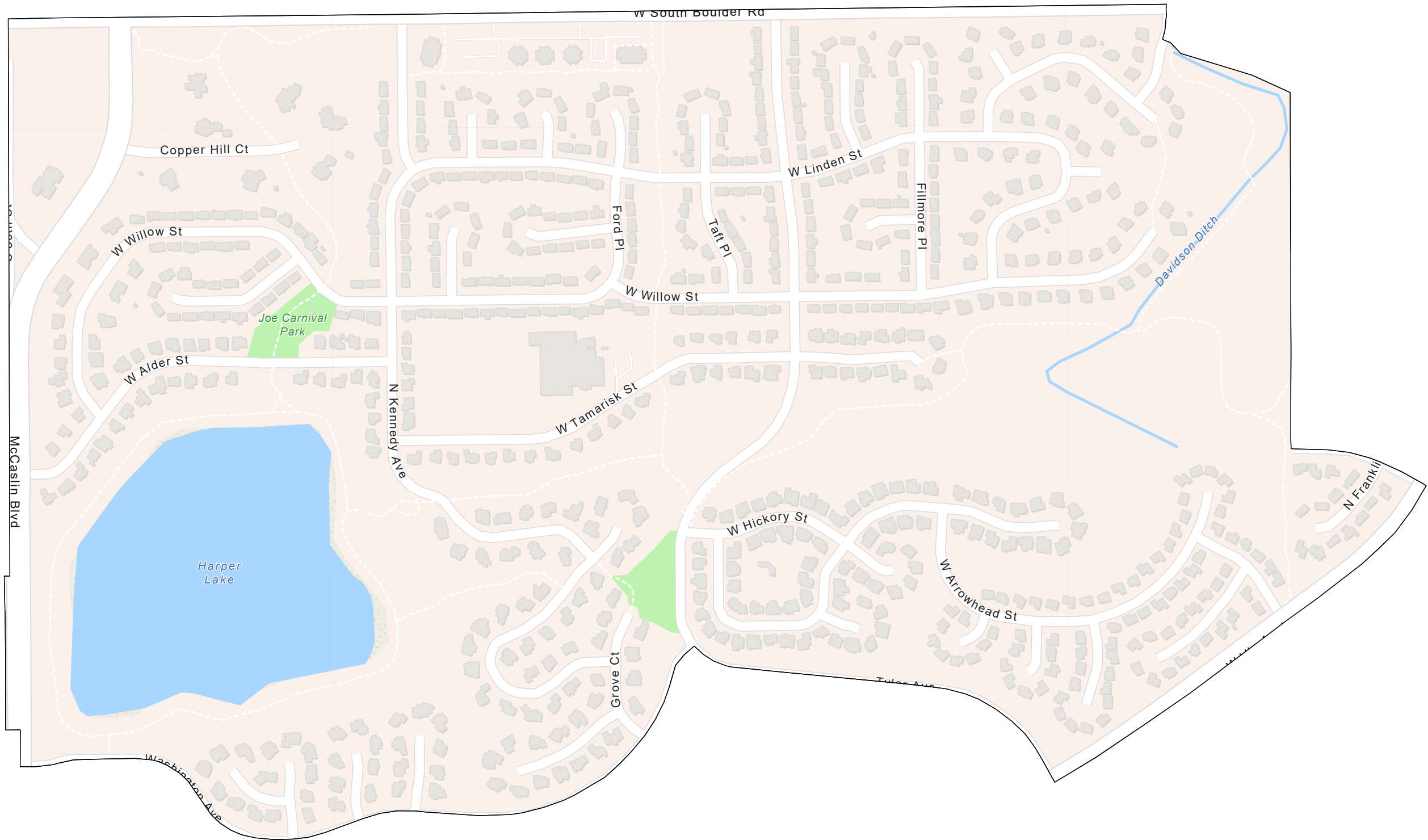
Boulder County Precinct - 206

Map Disclaimer - This map is for illustrative purposes only and the features depicted on it are approximate. More site specific studies may be required to draw accurate conclusions. Boulder County makes no warranties regarding the accuracy, completeness, reliability, or suitability of this map. Boulder County disclaims any liability associated with the use or misuse of this map. In accessing and/or relying on this map, the user fully assumes any and all risk associated with the information contained therein.
February 2022 Boulder County Clerk & Recorder

2022

Coordinate System: NAD 1983 HARN StatePlane Colorado North FIPS 0501 Feet





Esri Community Maps Contributors, City of Boulder, Boulder County, City and County of Broomfield, © OpenStreetMap, Microsoft, Esri, HERE, Garmin, SafeGraph, GeoTechnologies, Inc, METI/NASA, USGS, EPA, NPS, US Census Bureau, USDA

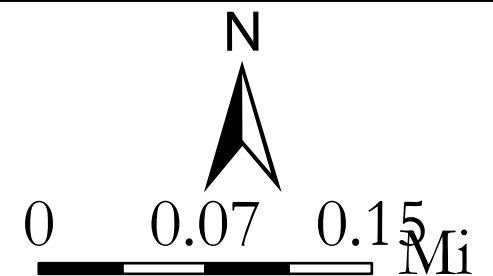


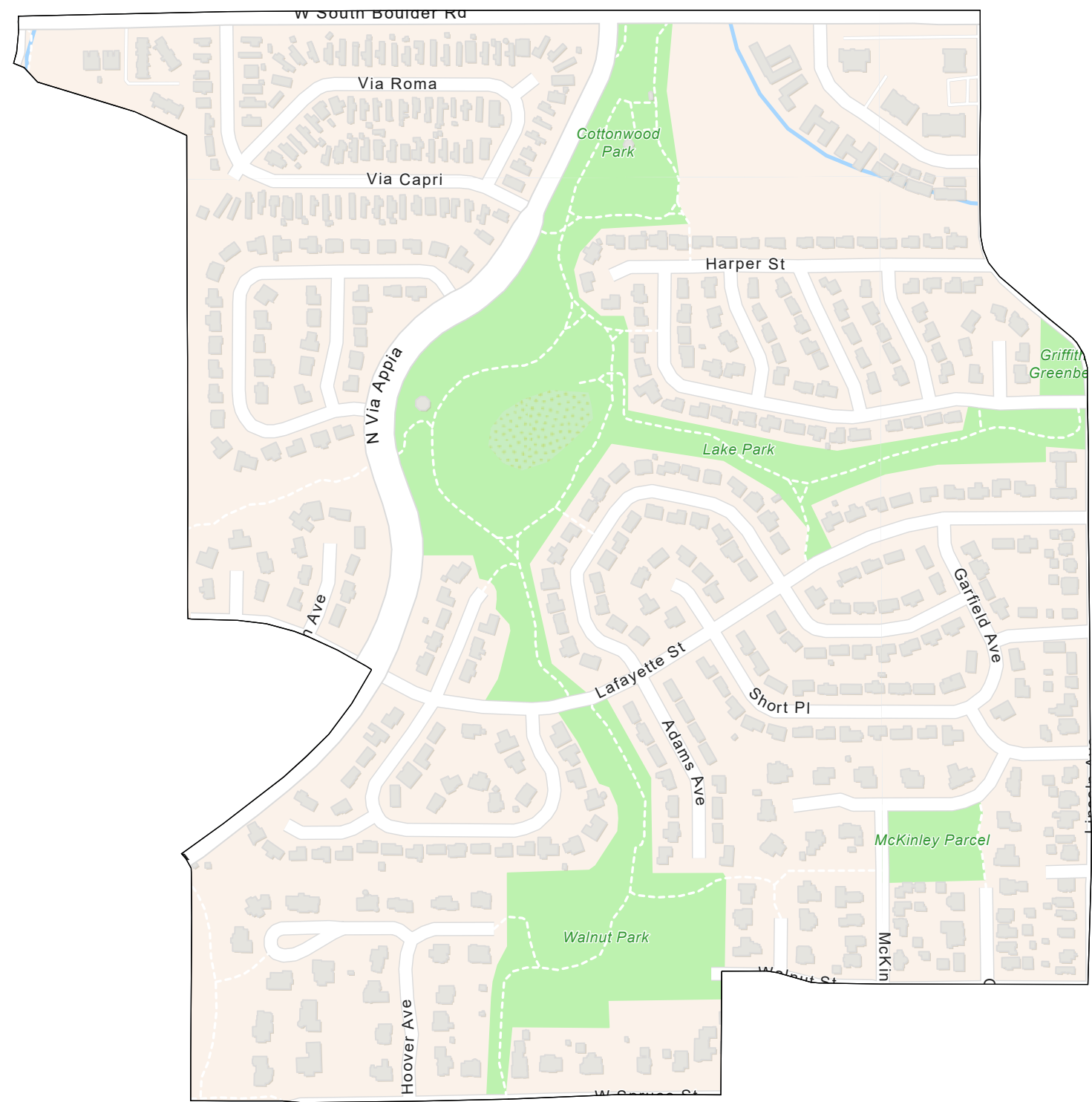
Boulder County Precinct - 207

Map Disclaimer - This map is for illustrative purposes only and the features depicted on it are approximate. More site specific studies may be required to draw accurate conclusions. Boulder County makes no warranties regarding the accuracy, completeness, reliability, or suitability of this map. Boulder County disclaims any liability associated with the use or misuse of this map. In accessing and/or relying on this map, the user fully assumes any and all risk associated with the information contained therein.
February 2022 Boulder County Clerk & Recorder

2022

Coordinate System: NAD 1983 HARN StatePlane Colorado North FIPS 0501 Feet





Esri Community Maps Contributors, City of Boulder, Boulder County, City and County of Broomfield, © OpenStreetMap, Microsoft, Esri, HERE, Garmin, SafeGraph, GeoTechnologies, Inc, METI/NASA, USGS, EPA, NPS, US Census Bureau, USDA

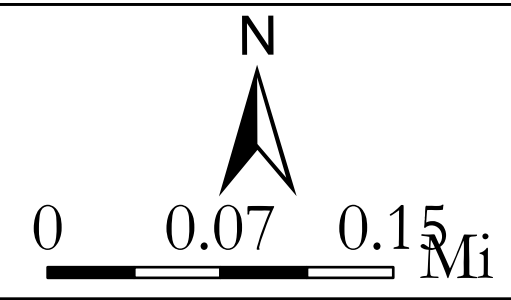


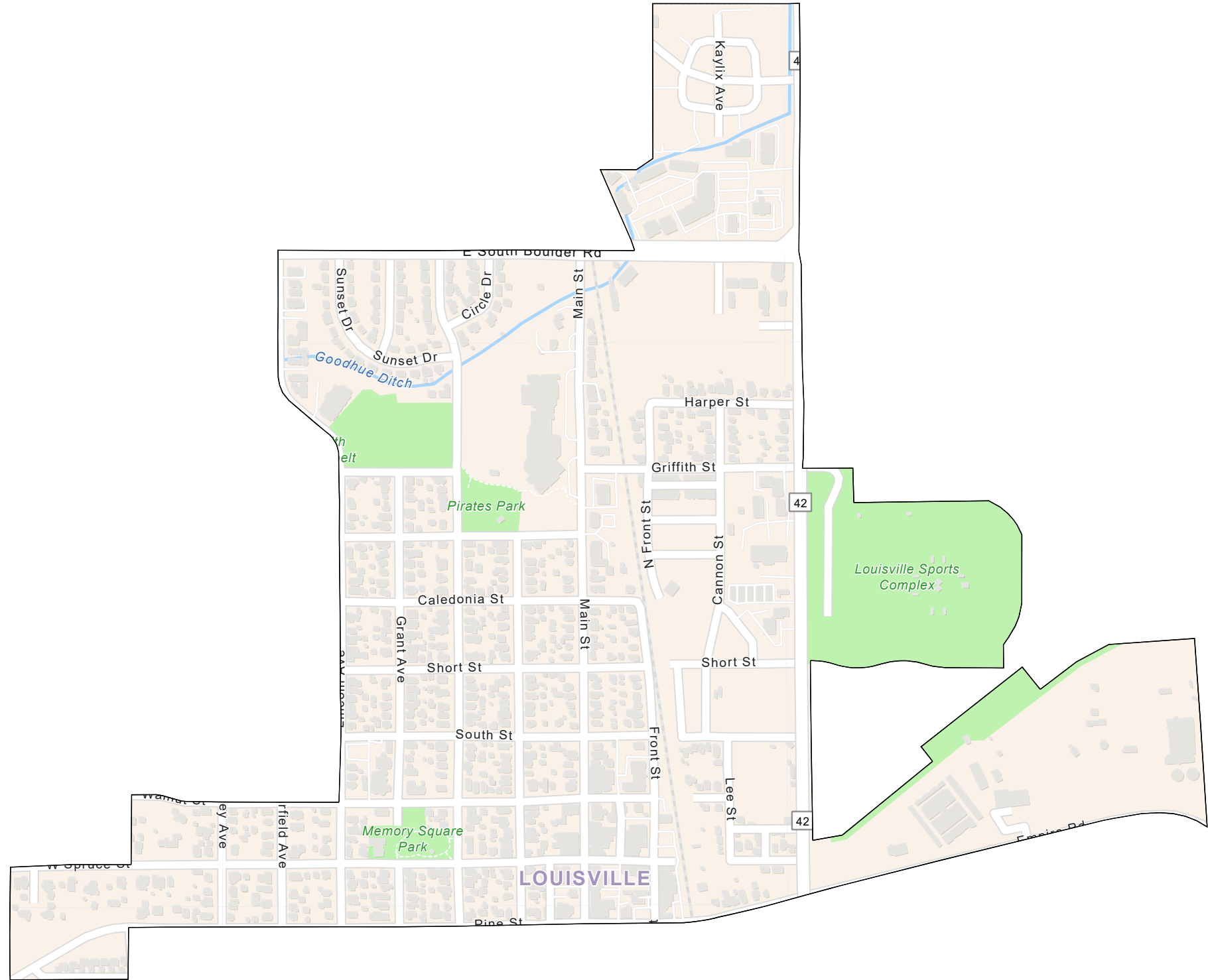
Boulder County Precinct - 208

Map Disclaimer - This map is for illustrative purposes only and the features depicted on it are approximate. More site specific studies may be required to draw accurate conclusions. Boulder County makes no warranties regarding the accuracy, completeness, reliability, or suitability of this map. Boulder County disclaims any liability associated with the use or misuse of this map. In accessing and/or relying on this map, the user fully assumes any and all risk associated with the information contained therein.
February 2022 Boulder County Clerk & Recorder

2022

Coordinate System: NAD 1983 HARN StatePlane Colorado North FIPS 0501 Feet





Esri Community Maps Contributors, City of Boulder, Boulder County, City and County of Broomfield, © OpenStreetMap, Microsoft, Esri, HERE, Garmin, SafeGraph, GeoTechnologies, Inc, METI/NASA, USGS, EPA, NPS, US Census Bureau, USDA

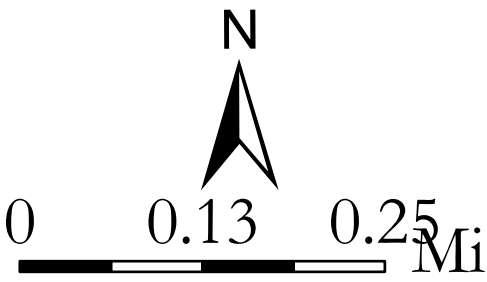


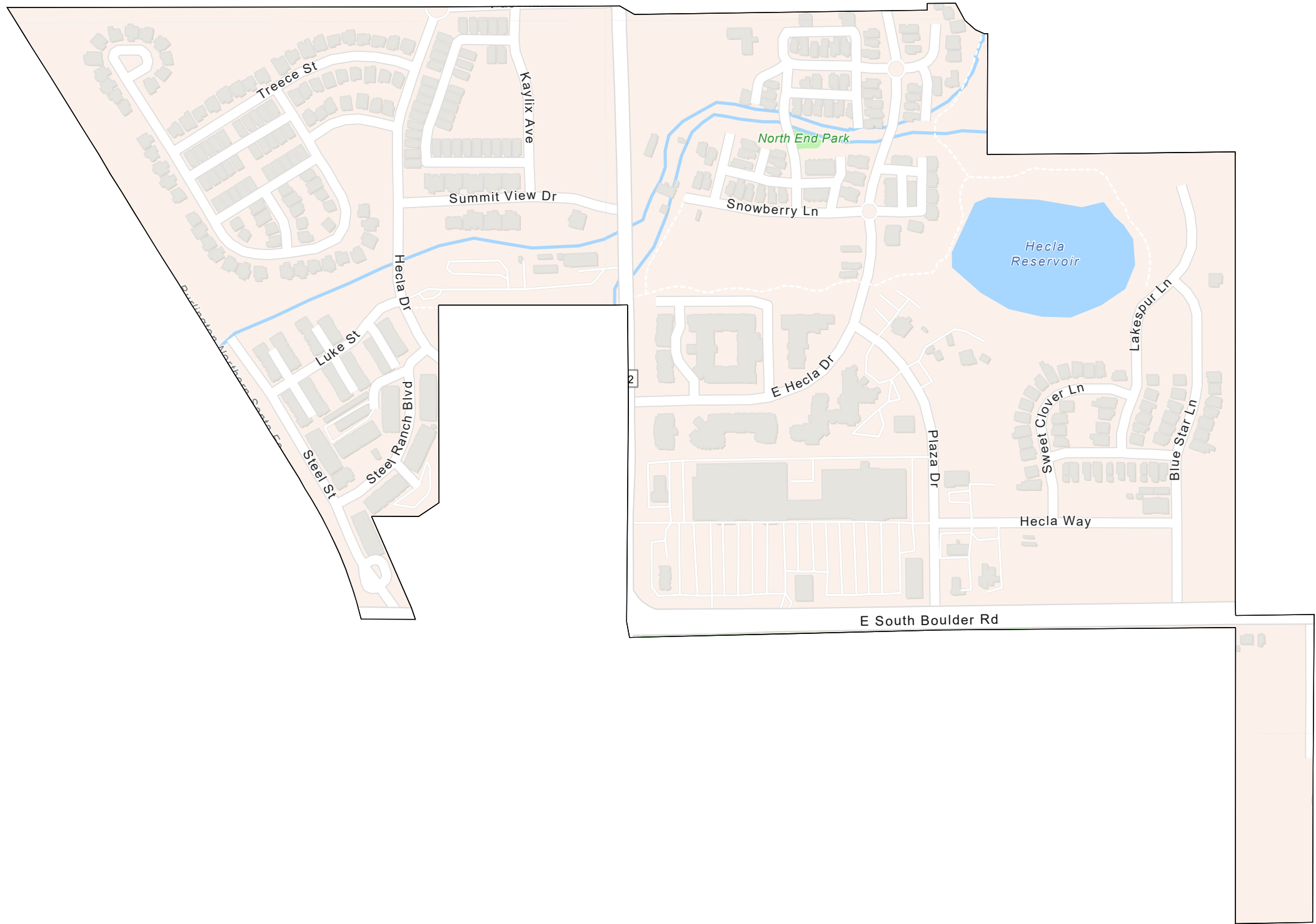
Boulder County Precinct - 209

Map Disclaimer - This map is for illustrative purposes only and the features depicted on it are approximate. More site specific studies may be required to draw accurate conclusions. Boulder County makes no warranties regarding the accuracy, completeness, reliability, or suitability of this map. Boulder County disclaims any liability associated with the use or misuse of this map. In accessing and/or relying on this map, the user fully assumes any and all risk associated with the information contained therein.
February 2022 Boulder County Clerk & Recorder

2022

Coordinate System: NAD 1983 HARN StatePlane Colorado North FIPS 0501 Feet





Esri Community Maps Contributors, Boulder County, City and County of Broomfield, © OpenStreetMap, Microsoft, Esri, HERE, Garmin, SafeGraph, GeoTechnologies, Inc, METI/NASA, USGS, EPA, NPS, US Census Bureau, USDA

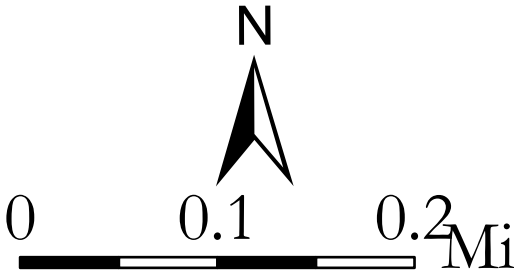


Boulder County Precinct - 210

Map Disclaimer - This map is for illustrative purposes only and the features depicted on it are approximate. More site specific studies may be required to draw accurate conclusions. Boulder County makes no warranties regarding the accuracy, completeness, reliability, or suitability of this map. Boulder County disclaims any liability associated with the use or misuse of this map. In accessing and/or relying on this map, the user fully assumes any and all risk associated with the information contained therein.
February 2022 Boulder County Clerk & Recorder

2022

Coordinate System: NAD 1983 HARN StatePlane Colorado North FIPS 0501 Feet





Esri Community Maps Contributors, City of Boulder, Boulder County, City and County of Broomfield, © OpenStreetMap, Microsoft, Esri, HERE, Garmin, SafeGraph, GeoTechnologies, Inc, METI/NASA, USGS, EPA, NPS, US Census Bureau, USDA

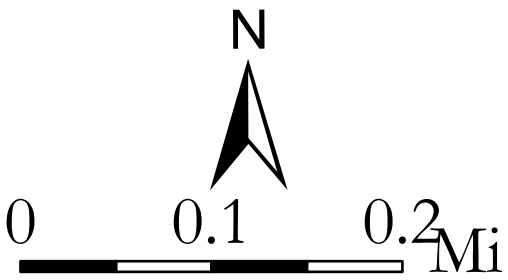


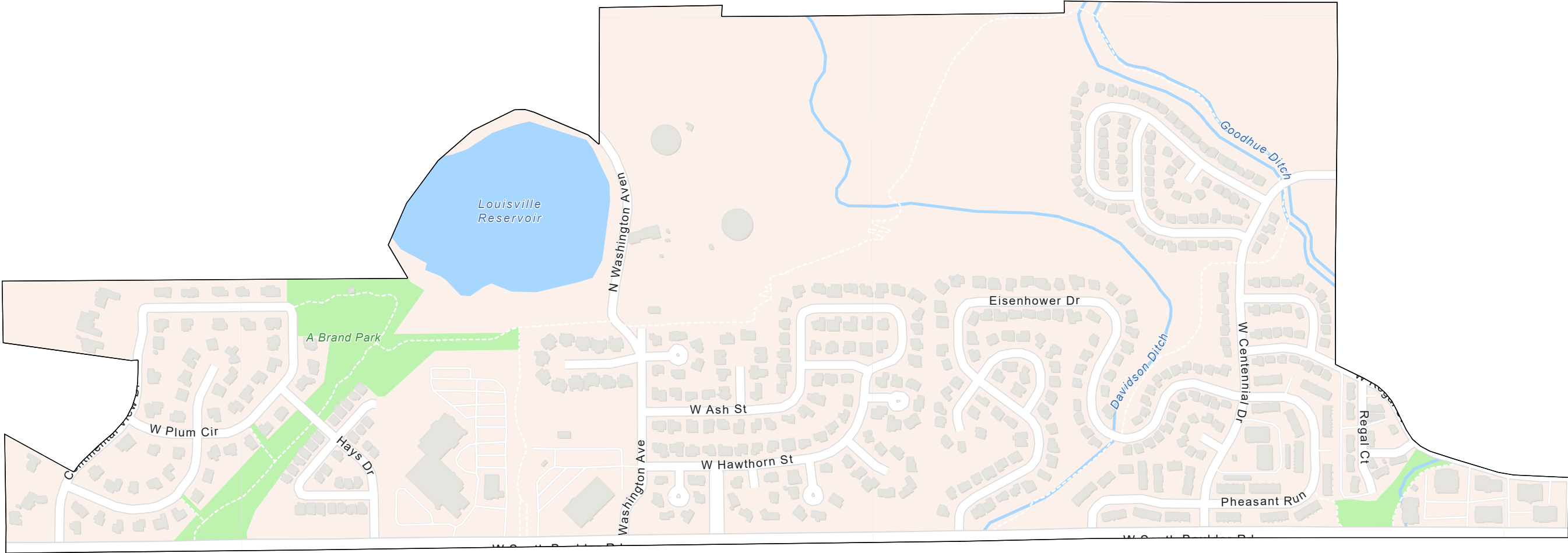
Boulder County Precinct - 211

Map Disclaimer - This map is for illustrative purposes only and the features depicted on it are approximate. More site specific studies may be required to draw accurate conclusions. Boulder County makes no warranties regarding the accuracy, completeness, reliability, or suitability of this map. Boulder County disclaims any liability associated with the use or misuse of this map. In accessing and/or relying on this map, the user fully assumes any and all risk associated with the information contained therein.
February 2022 Boulder County Clerk & Recorder

2022

Coordinate System: NAD 1983 HARN StatePlane Colorado North FIPS 0501 Feet





Esri Community Maps Contributors, City of Boulder, Boulder County, City and County of Broomfield, © OpenStreetMap, Microsoft, Esri, HERE, Garmin, SafeGraph, GeoTechnologies, Inc, METI/NASA, USGS, EPA, NPS, US Census Bureau, USDA

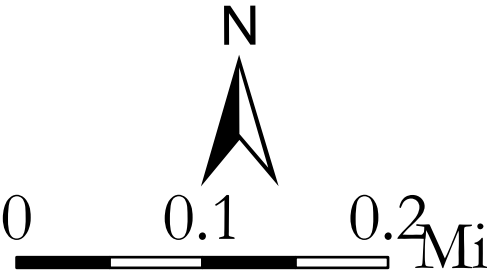


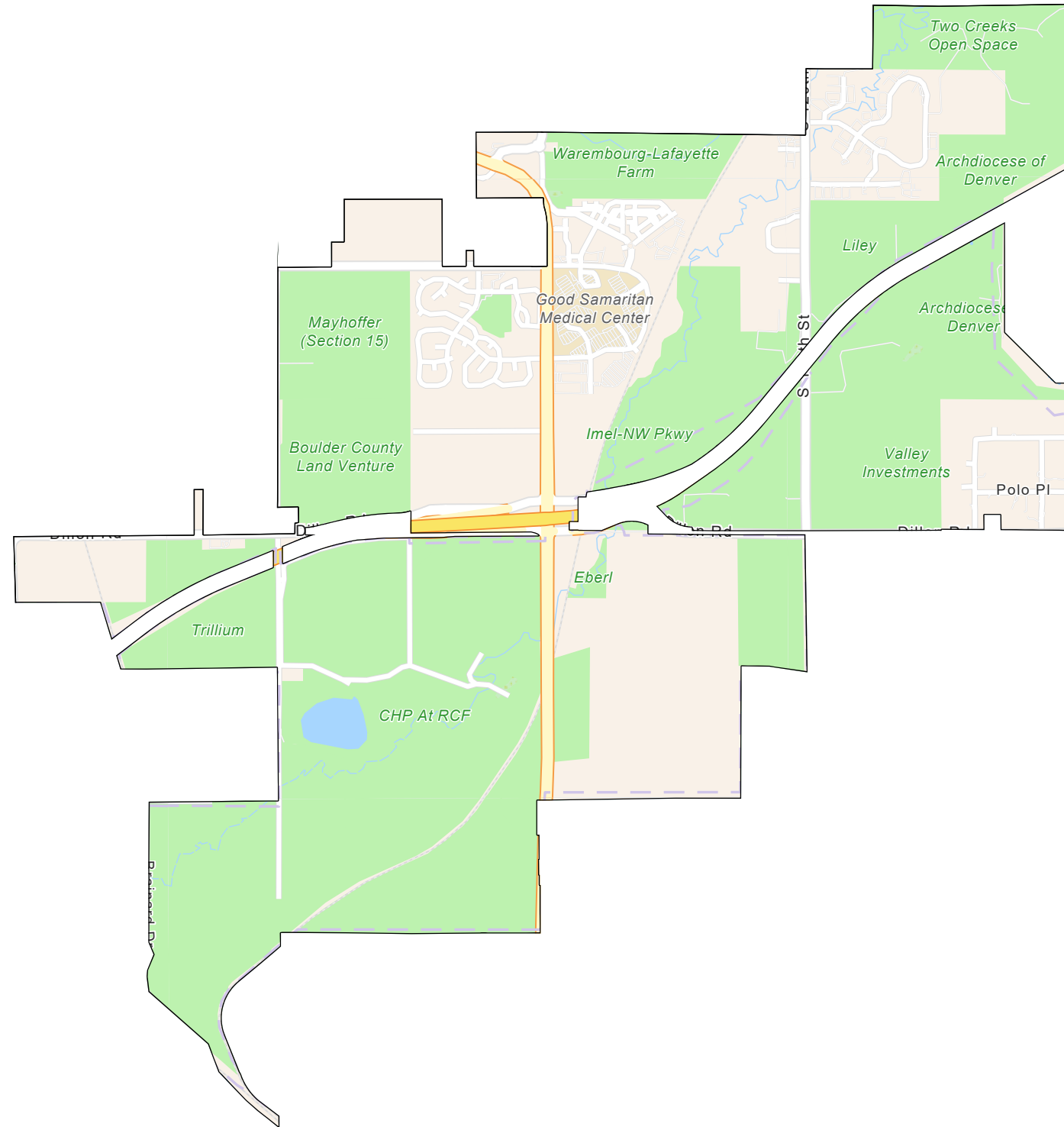
Boulder County Precinct - 212

Map Disclaimer - This map is for illustrative purposes only and the features depicted on it are approximate. More site specific studies may be required to draw accurate conclusions. Boulder County makes no warranties regarding the accuracy, completeness, reliability, or suitability of this map. Boulder County disclaims any liability associated with the use or misuse of this map. In accessing and/or relying on this map, the user fully assumes any and all risk associated with the information contained therein.
February 2022 Boulder County Clerk & Recorder

2022

Coordinate System: NAD 1983 HARN StatePlane Colorado North FIPS 0501 Feet





City of Westminster, Boulder County, City and County of Broomfield, Esri, HERE, Garmin, SafeGraph, GeoTechnologies, Inc, METI/NASA, USGS, EPA, NPS, US Census Bureau, USDA

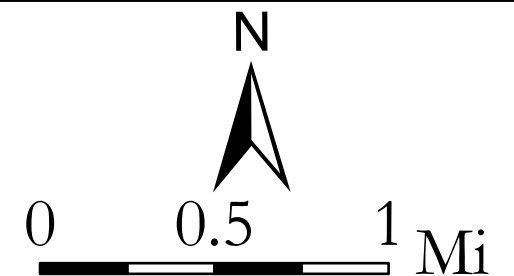


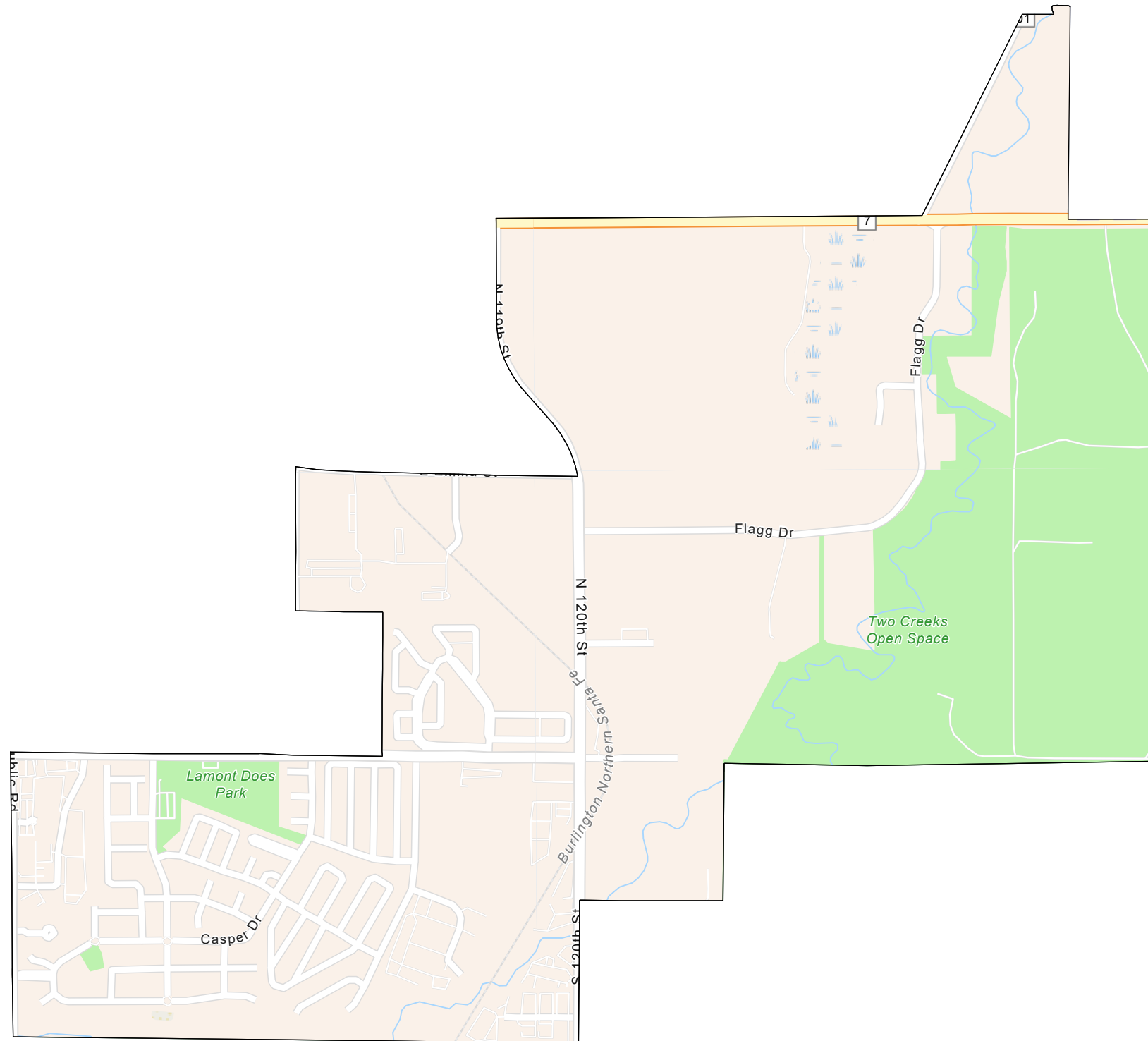
Boulder County Precinct - 300

Map Disclaimer - This map is for illustrative purposes only and the features depicted on it are approximate. More site specific studies may be required to draw accurate conclusions. Boulder County makes no warranties regarding the accuracy, completeness, reliability, or suitability of this map. Boulder County disclaims any liability associated with the use or misuse of this map. In accessing and/or relying on this map, the user fully assumes any and all risk associated with the information contained therein.
February 2022 Boulder County Clerk & Recorder

2022

Coordinate System: NAD 1983 HARN StatePlane Colorado North FIPS 0501 Feet





Esri Community Maps Contributors, Boulder County, City and County of Broomfield, Esri, HERE, Garmin, SafeGraph, GeoTechnologies, Inc, METI/NASA, USGS, EPA, NPS, US Census Bureau, USDA

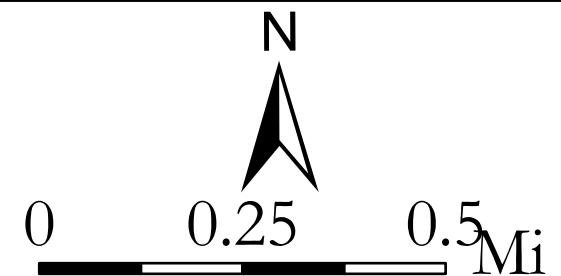


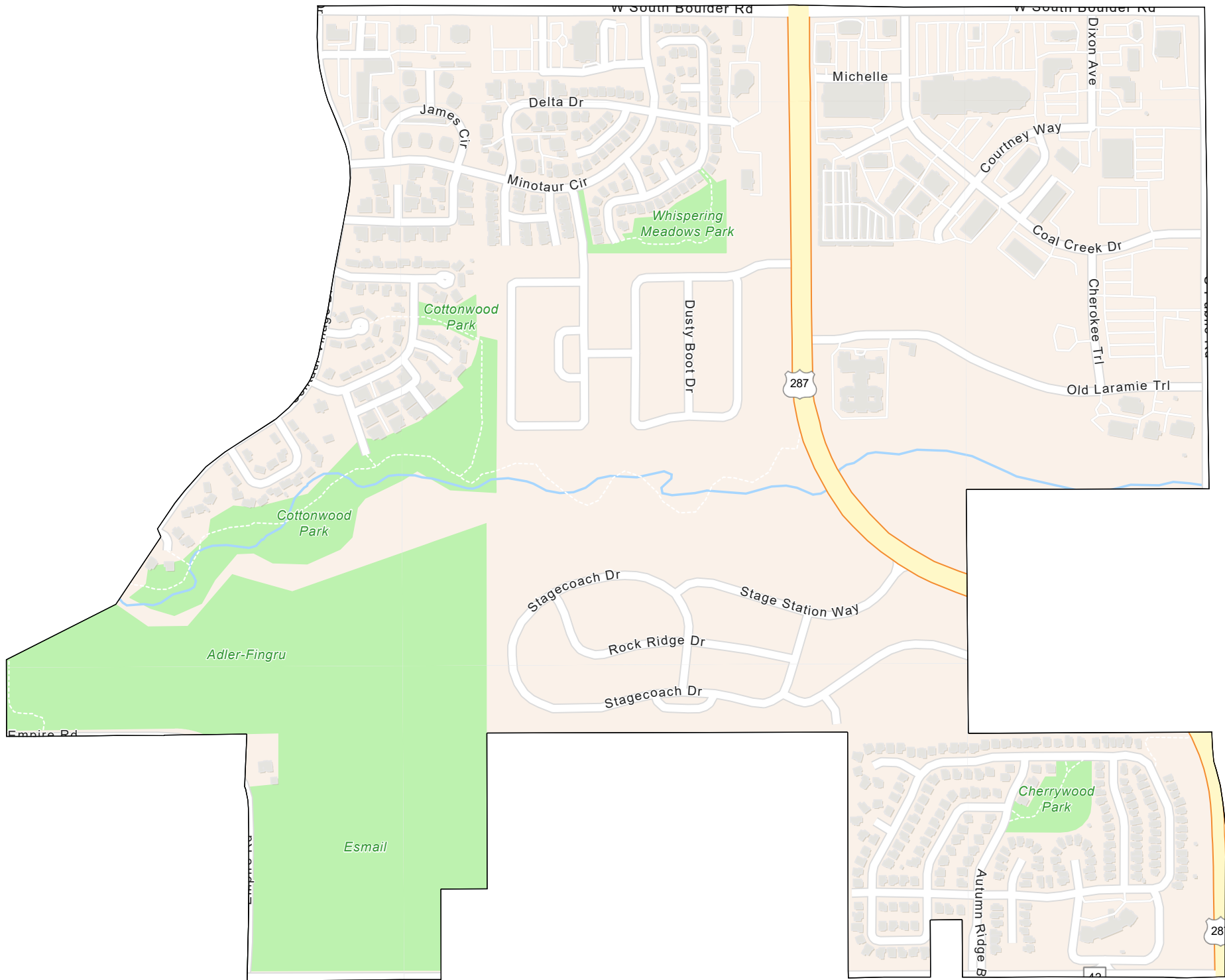
Boulder County Precinct - 301

Map Disclaimer - This map is for illustrative purposes only and the features depicted on it are approximate. More site specific studies may be required to draw accurate conclusions. Boulder County makes no warranties regarding the accuracy, completeness, reliability, or suitability of this map. Boulder County disclaims any liability associated with the use or misuse of this map. In accessing and/or relying on this map, the user fully assumes any and all risk associated with the information contained therein.
February 2022 Boulder County Clerk & Recorder

2022

Coordinate System: NAD 1983 HARN StatePlane Colorado North FIPS 0501 Feet





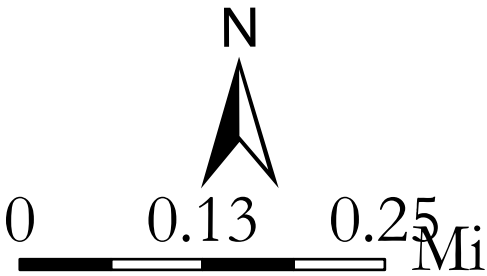
Esri Community Maps Contributors, Boulder County, City and County of Broomfield, © OpenStreetMap, Microsoft, Esri, HERE, Garmin, SafeGraph, GeoTechnologies, Inc, METI/NASA, USGS, EPA, NPS, US Census Bureau, USDA

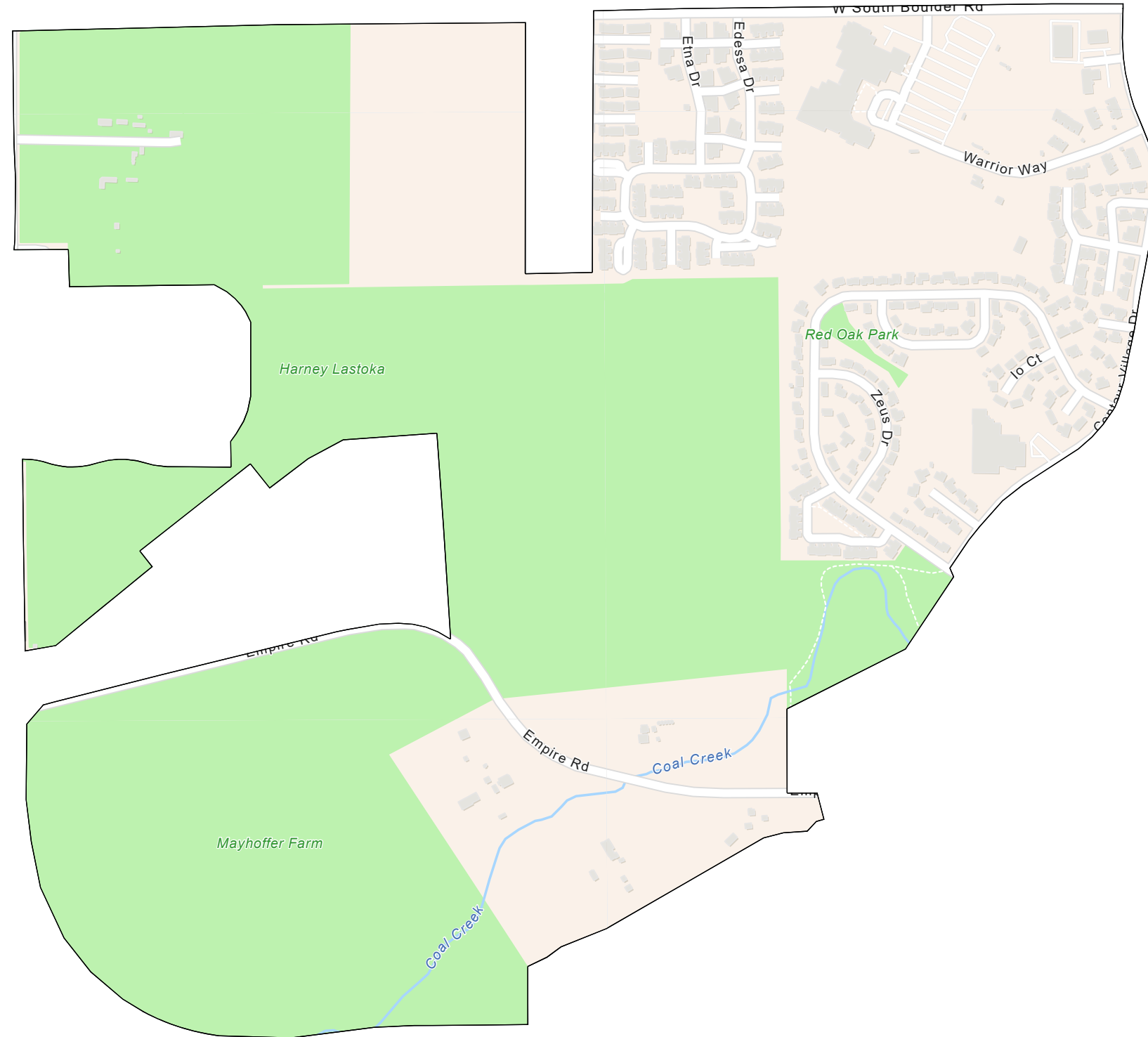
Boulder County Precinct - 302

Map Disclaimer - This map is for illustrative purposes only and the features depicted on it are approximate. More site specific studies may be required to draw accurate conclusions. Boulder County makes no warranties regarding the accuracy, completeness, reliability, or suitability of this map. Boulder County disclaims any liability associated with the use or misuse of this map. In accessing and/or relying on this map, the user fully assumes any and all risk associated with the information contained therein.
February 2022 Boulder County Clerk & Recorder

2022

Coordinate System: NAD 1983 HARN StatePlane Colorado North FIPS 0501 Feet





Esri Community Maps Contributors, Boulder County, City and County of Broomfield, © OpenStreetMap, Microsoft, Esri, HERE, Garmin, SafeGraph, GeoTechnologies, Inc, METI/NASA, USGS, EPA, NPS, US Census Bureau, USDA

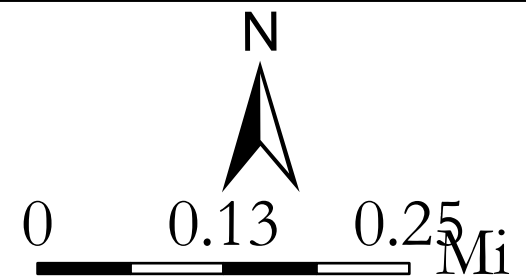


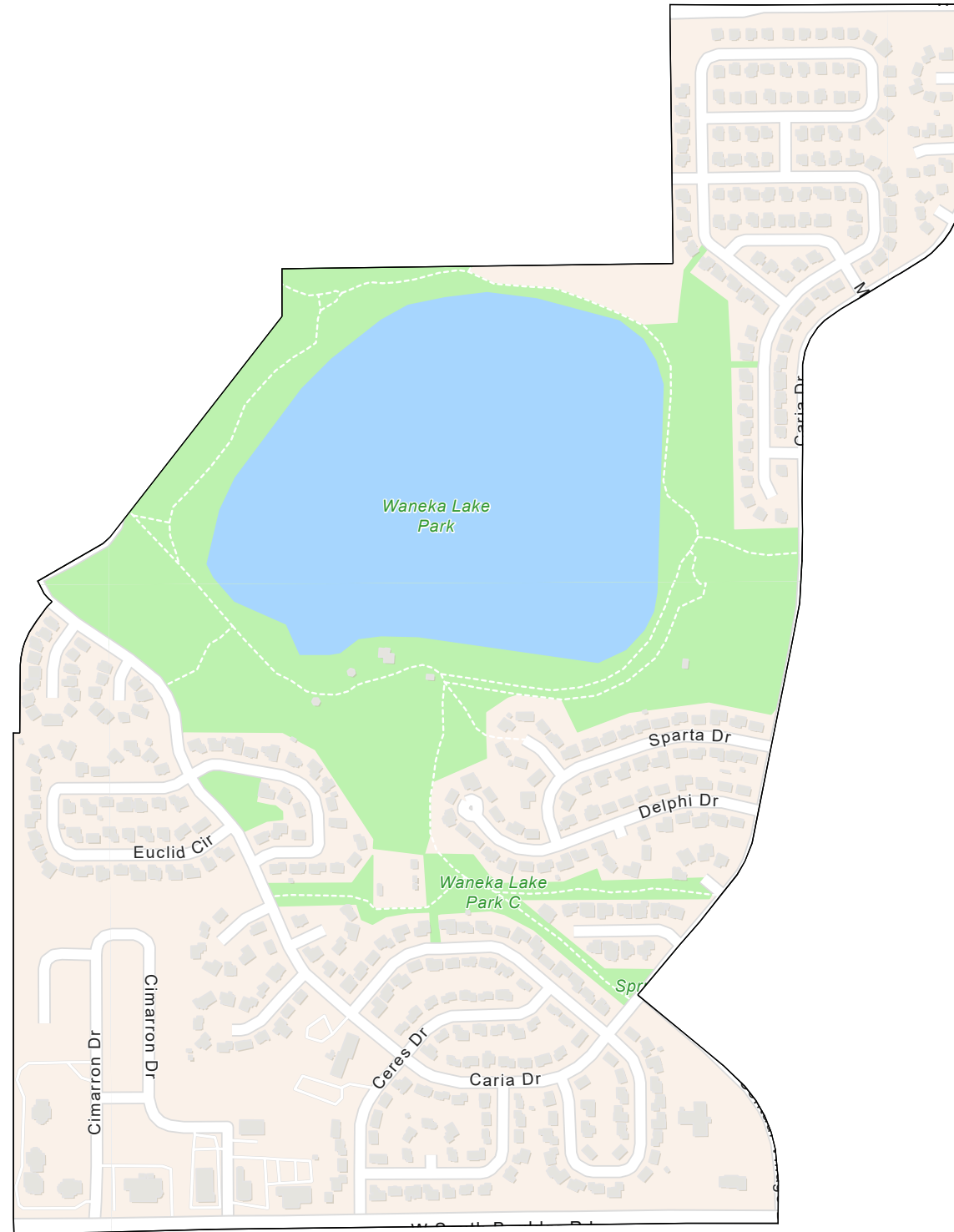
Boulder County Precinct - 303

Map Disclaimer - This map is for illustrative purposes only and the features depicted on it are approximate. More site specific studies may be required to draw accurate conclusions. Boulder County makes no warranties regarding the accuracy, completeness, reliability, or suitability of this map. Boulder County disclaims any liability associated with the use or misuse of this map. In accessing and/or relying on this map, the user fully assumes any and all risk associated with the information contained therein.
February 2022 Boulder County Clerk & Recorder

2022

Coordinate System: NAD 1983 HARN StatePlane Colorado North FIPS 0501 Feet





Esri Community Maps Contributors, Boulder County, City and County of Broomfield, © OpenStreetMap, Microsoft, Esri, HERE, Garmin, SafeGraph, GeoTechnologies, Inc, METI/NASA, USGS, EPA, NPS, US Census Bureau, USDA

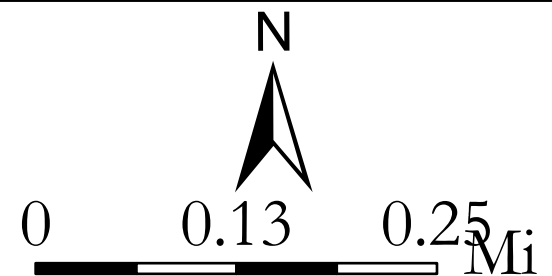


Boulder County Precinct - 304

Map Disclaimer - This map is for illustrative purposes only and the features depicted on it are approximate. More site specific studies may be required to draw accurate conclusions. Boulder County makes no warranties regarding the accuracy, completeness, reliability, or suitability of this map. Boulder County disclaims any liability associated with the use or misuse of this map. In accessing and/or relying on this map, the user fully assumes any and all risk associated with the information contained therein.
February 2022 Boulder County Clerk & Recorder


2022

Coordinate System: NAD 1983 HARN StatePlane Colorado North FIPS 0501 Feet





Esri Community Maps Contributors, Boulder County, City and County of Broomfield, © OpenStreetMap, Microsoft, Esri, HERE, Garmin, SafeGraph, GeoTechnologies, Inc, METI/NASA, USGS, EPA, NPS, US Census Bureau, USDA

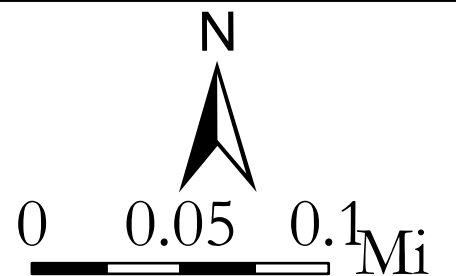


Boulder County Precinct - 305

Map Disclaimer - This map is for illustrative purposes only and the features depicted on it are approximate. More site specific studies may be required to draw accurate conclusions. Boulder County makes no warranties regarding the accuracy, completeness, reliability, or suitability of this map. Boulder County disclaims any liability associated with the use or misuse of this map. In accessing and/or relying on this map, the user fully assumes any and all risk associated with the information contained therein.
February 2022 Boulder County Clerk & Recorder

2022

Coordinate System: NAD 1983 HARN StatePlane Colorado North FIPS 0501 Feet





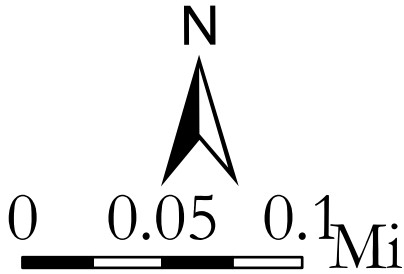
Esri Community Maps Contributors, Boulder County, City and County of Broomfield, © OpenStreetMap, Microsoft, Esri, HERE, Garmin, SafeGraph, GeoTechnologies, Inc, METI/NASA, USGS, EPA, NPS, US Census Bureau, USDA

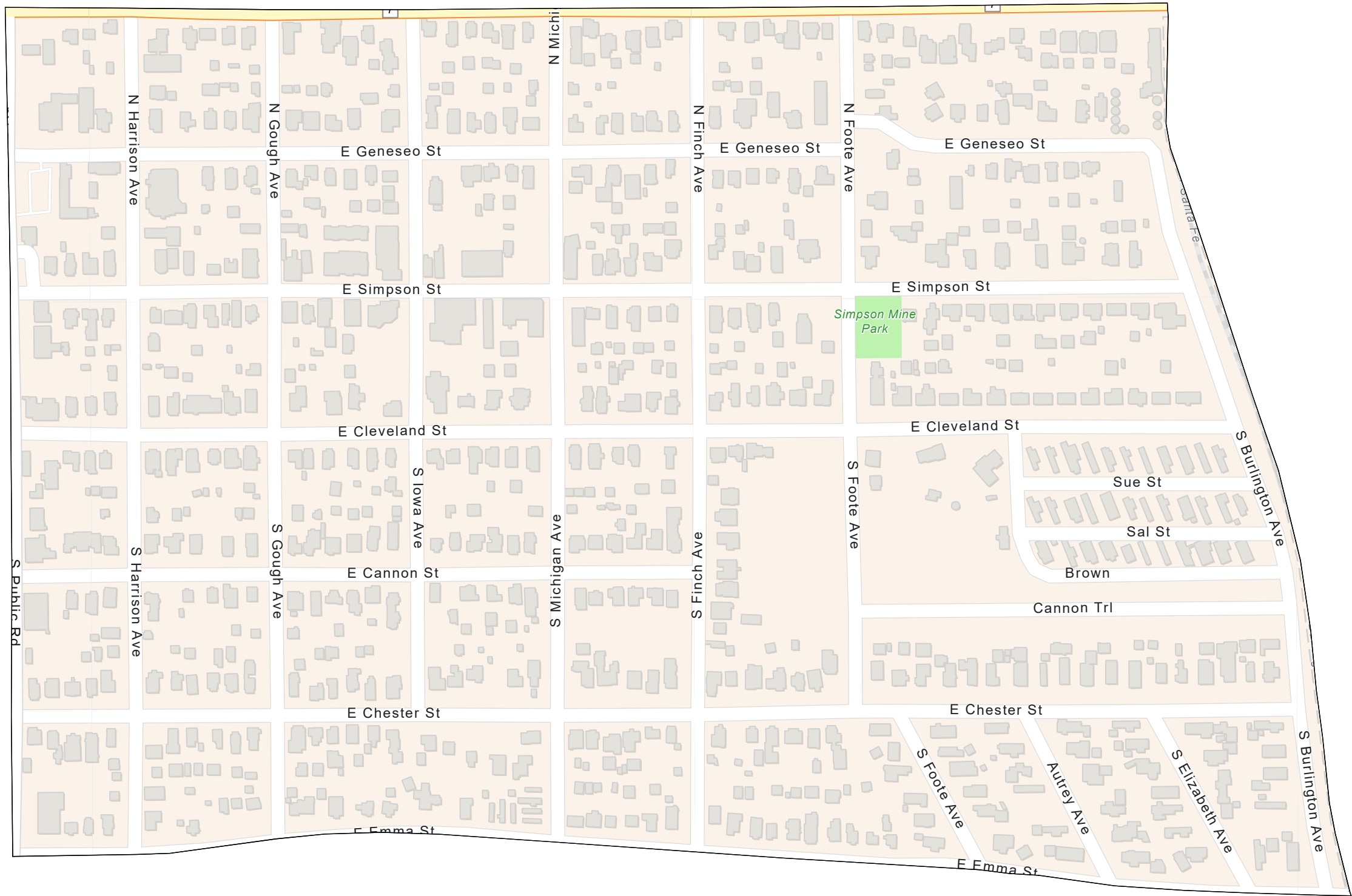
Boulder County Precinct - 307

Map Disclaimer - This map is for illustrative purposes only and the features depicted on it are approximate. More site specific studies may be required to draw accurate conclusions. Boulder County makes no warranties regarding the accuracy, completeness, reliability, or suitability of this map. Boulder County disclaims any liability associated with the use or misuse of this map. In accessing and/or relying on this map, the user fully assumes any and all risk associated with the information contained therein.
February 2022 Boulder County Clerk & Recorder

2022

Coordinate System: NAD 1983 HARN StatePlane Colorado North FIPS 0501 Feet





Esri Community Maps Contributors, Boulder County, City and County of Broomfield, © OpenStreetMap, Microsoft, Esri, HERE, Garmin, SafeGraph, GeoTechnologies, Inc, METI/NASA, USGS, EPA, NPS, US Census Bureau, USDA

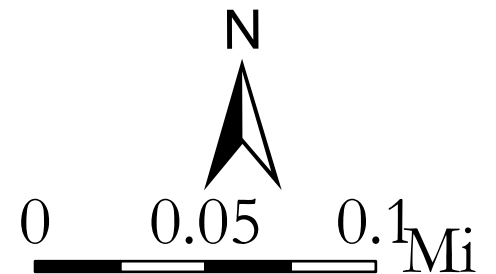


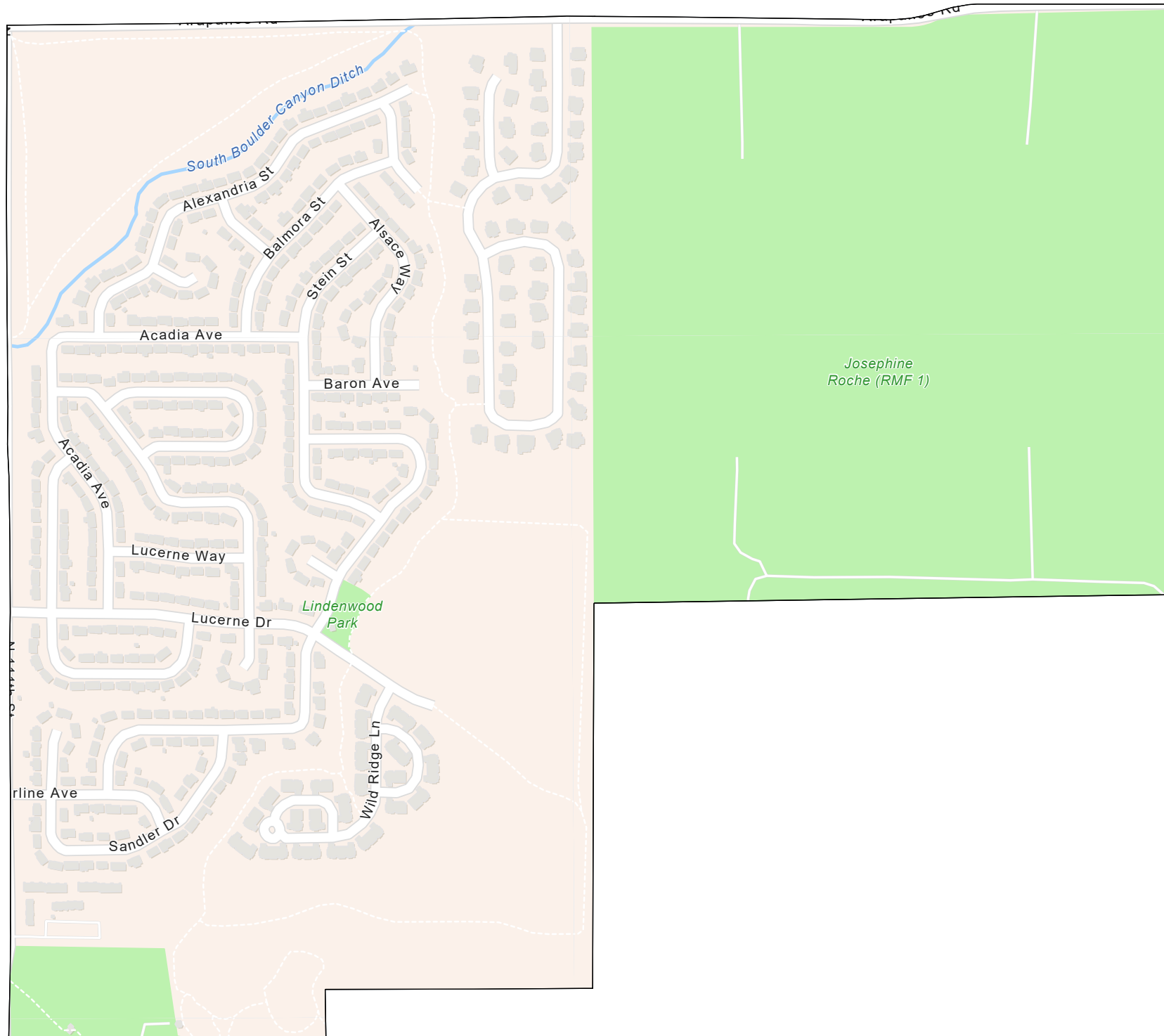
Boulder County Precinct - 308

Map Disclaimer - This map is for illustrative purposes only and the features depicted on it are approximate. More site specific studies may be required to draw accurate conclusions. Boulder County makes no warranties regarding the accuracy, completeness, reliability, or suitability of this map. Boulder County disclaims any liability associated with the use or misuse of this map. In accessing and/or relying on this map, the user fully assumes any and all risk associated with the information contained therein.
February 2022 Boulder County Clerk & Recorder

2022

Coordinate System: NAD 1983 HARN StatePlane Colorado North FIPS 0501 Feet





Esri Community Maps Contributors, Boulder County, City and County of Broomfield, © OpenStreetMap, Microsoft, Esri, HERE, Garmin, SafeGraph, GeoTechnologies, Inc, METI/NASA, USGS, EPA, NPS, US Census Bureau, USDA

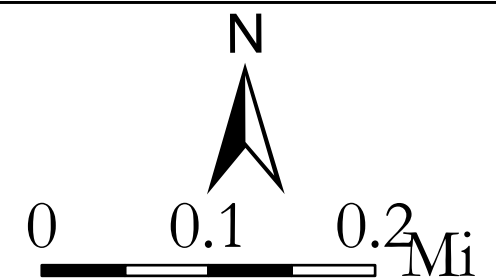


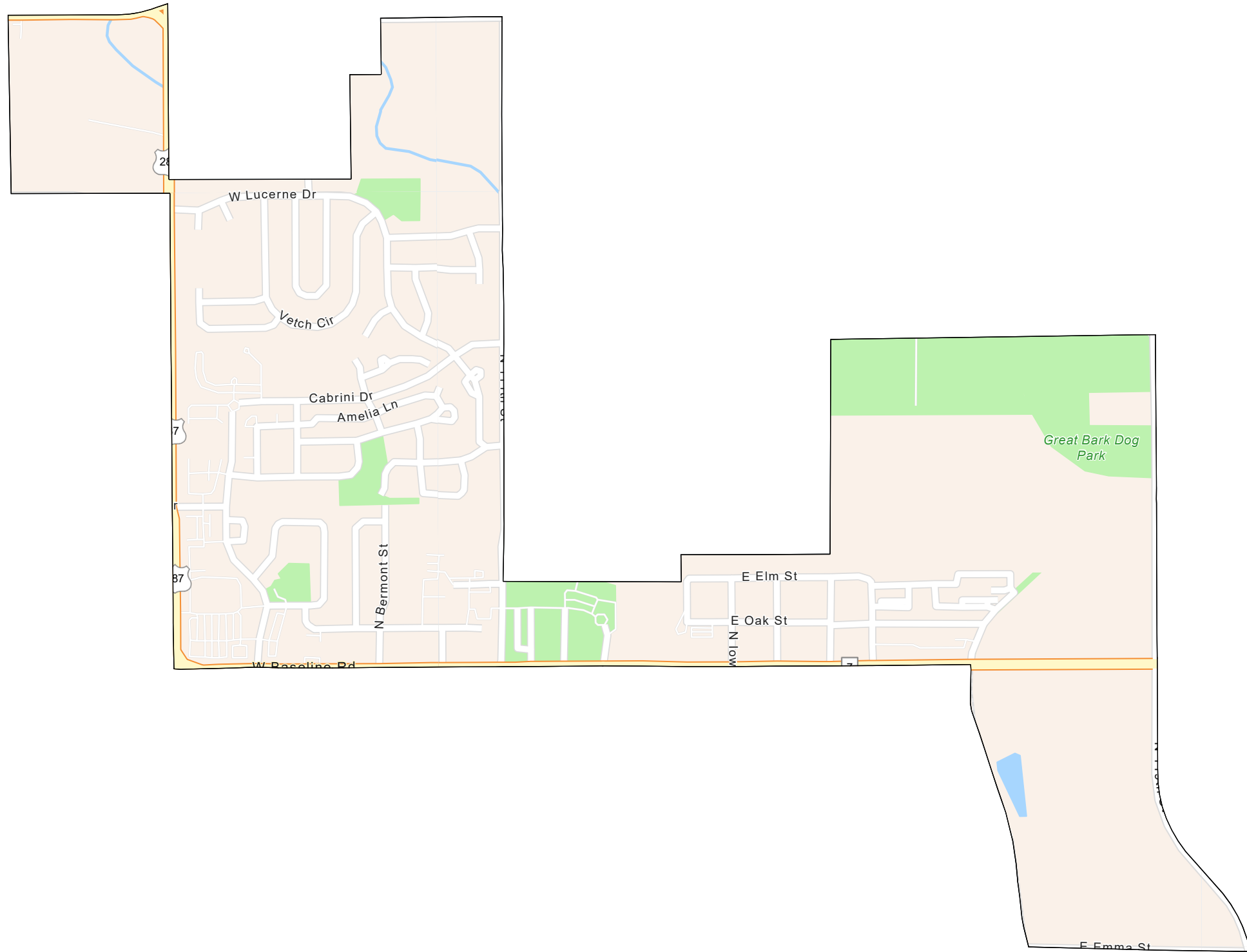
Boulder County Precinct - 309

Map Disclaimer - This map is for illustrative purposes only and the features depicted on it are approximate. More site specific studies may be required to draw accurate conclusions. Boulder County makes no warranties regarding the accuracy, completeness, reliability, or suitability of this map. Boulder County disclaims any liability associated with the use or misuse of this map. In accessing and/or relying on this map, the user fully assumes any and all risk associated with the information contained therein.
February 2022 Boulder County Clerk & Recorder

2022

Coordinate System: NAD 1983 HARN StatePlane Colorado North FIPS 0501 Feet





Esri Community Maps Contributors, Boulder County, City and County of Broomfield, Esri, HERE, Garmin, SafeGraph, GeoTechnologies, Inc, METI/NASA, USGS, EPA, NPS, US Census Bureau, USDA

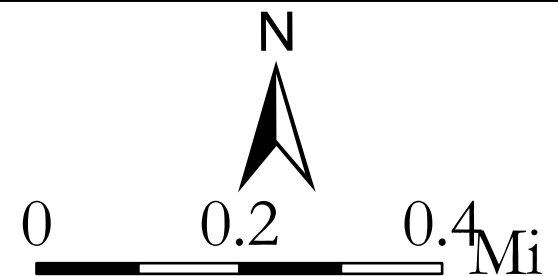


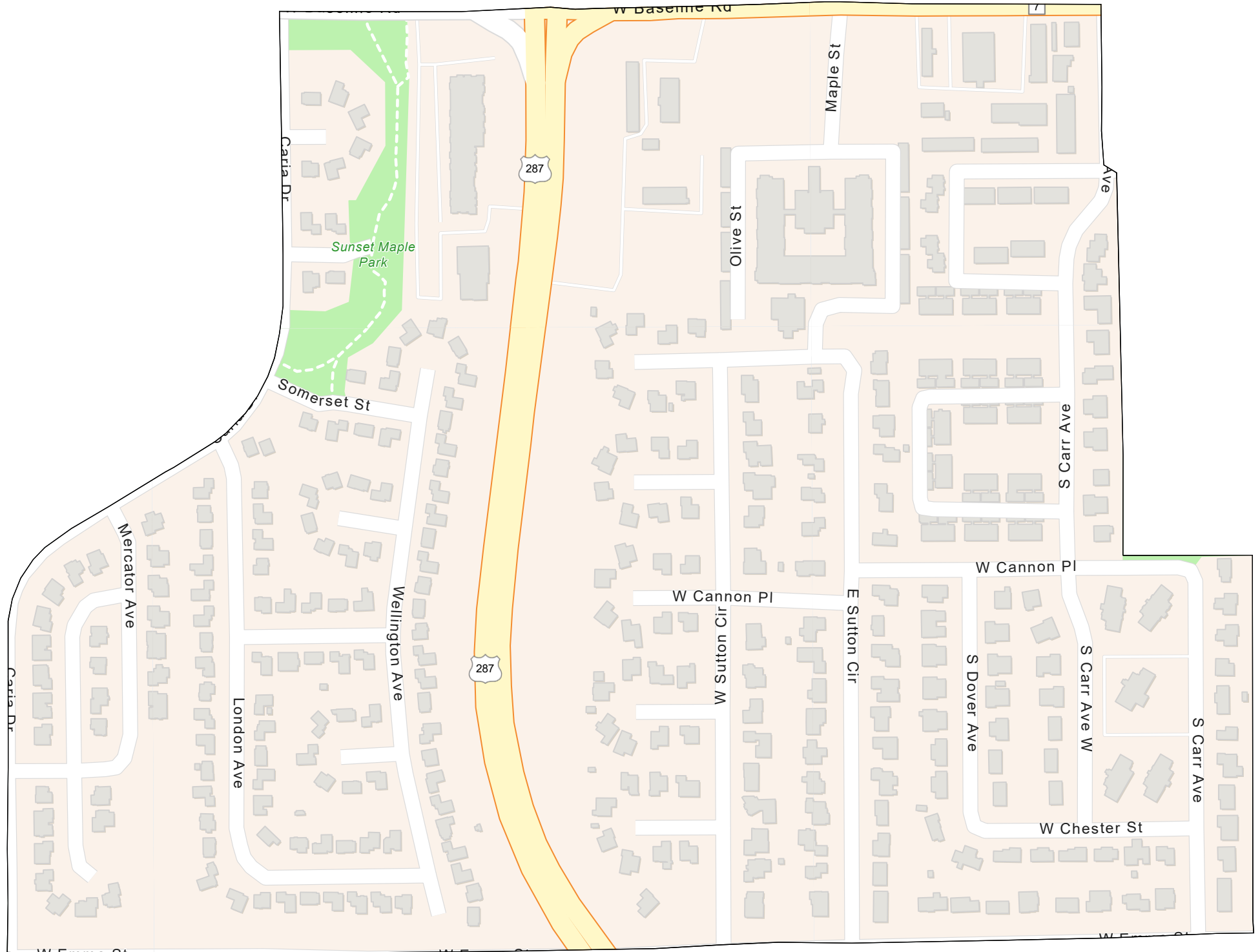
Boulder County Precinct - 310

Map Disclaimer - This map is for illustrative purposes only and the features depicted on it are approximate. More site specific studies may be required to draw accurate conclusions. Boulder County makes no warranties regarding the accuracy, completeness, reliability, or suitability of this map. Boulder County disclaims any liability associated with the use or misuse of this map. In accessing and/or relying on this map, the user fully assumes any and all risk associated with the information contained therein.
February 2022 Boulder County Clerk & Recorder

2022

Coordinate System: NAD 1983 HARN StatePlane Colorado North FIPS 0501 Feet





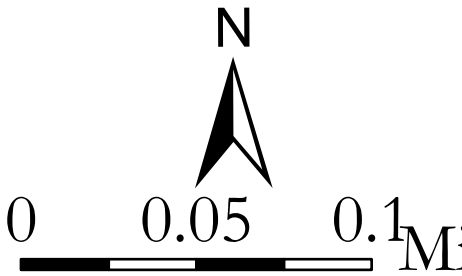
Esri Community Maps Contributors, Boulder County, City and County of Broomfield, © OpenStreetMap, Microsoft, Esri, HERE, Garmin, SafeGraph, GeoTechnologies, Inc, METI/NASA, USGS, EPA, NPS, US Census Bureau, USDA

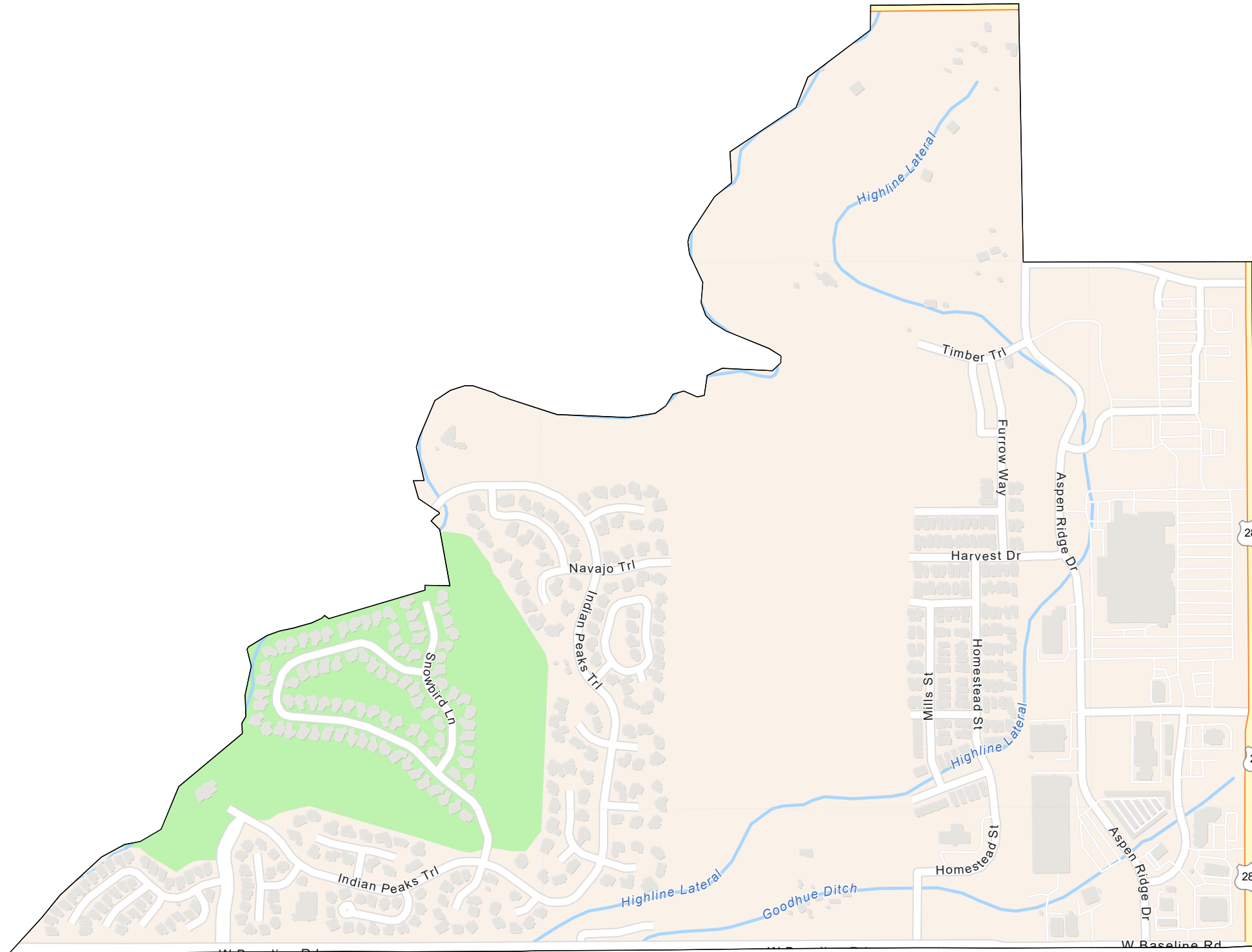
Boulder County Precinct - 311

Map Disclaimer - This map is for illustrative purposes only and the features depicted on it are approximate. More site specific studies may be required to draw accurate conclusions. Boulder County makes no warranties regarding the accuracy, completeness, reliability, or suitability of this map. Boulder County disclaims any liability associated with the use or misuse of this map. In accessing and/or relying on this map, the user fully assumes any and all risk associated with the information contained therein.
February 2022 Boulder County Clerk & Recorder

2022

Coordinate System: NAD 1983 HARN StatePlane Colorado North FIPS 0501 Feet





Esri Community Maps Contributors, Boulder County, City and County of Broomfield, © OpenStreetMap, Microsoft, Esri, HERE, Garmin, SafeGraph, GeoTechnologies, Inc, METI/NASA, USGS, EPA, NPS, US Census Bureau, USDA

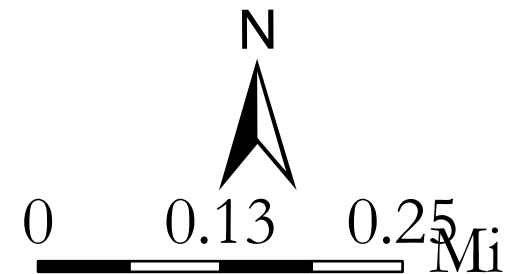


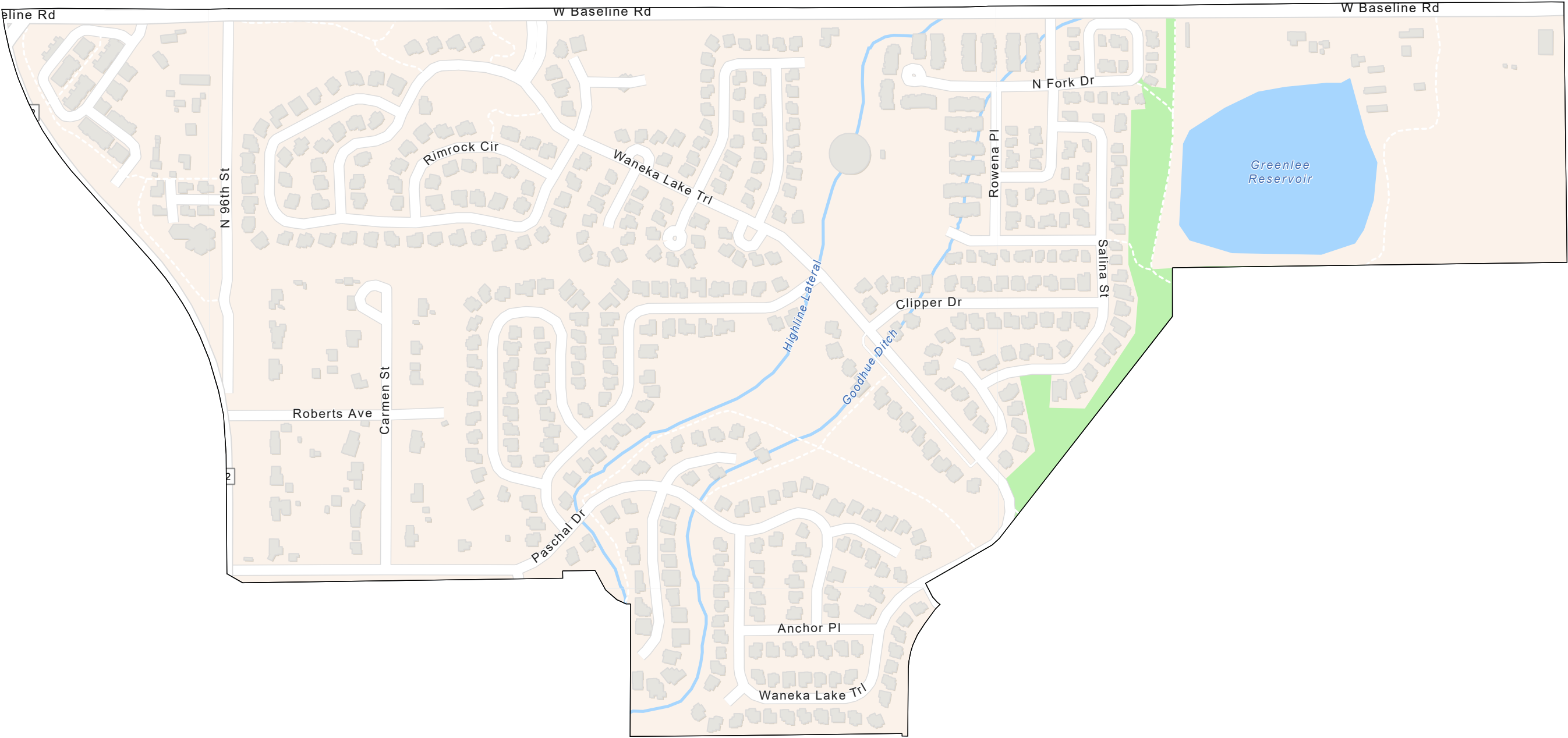
Boulder County Precinct - 312

Map Disclaimer - This map is for illustrative purposes only and the features depicted on it are approximate. More site specific studies may be required to draw accurate conclusions. Boulder County makes no warranties regarding the accuracy, completeness, reliability, or suitability of this map. Boulder County disclaims any liability associated with the use or misuse of this map. In accessing and/or relying on this map, the user fully assumes any and all risk associated with the information contained therein.
February 2022 Boulder County Clerk & Recorder

2022

Coordinate System: NAD 1983 HARN StatePlane Colorado North FIPS 0501 Feet





Esri Community Maps Contributors, Boulder County, City and County of Broomfield, © OpenStreetMap, Microsoft, Esri, HERE, Garmin, SafeGraph, GeoTechnologies, Inc, METI/NASA, USGS, EPA, NPS, US Census Bureau, USDA

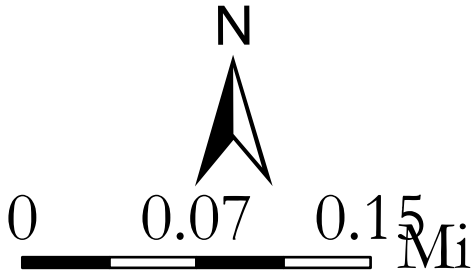


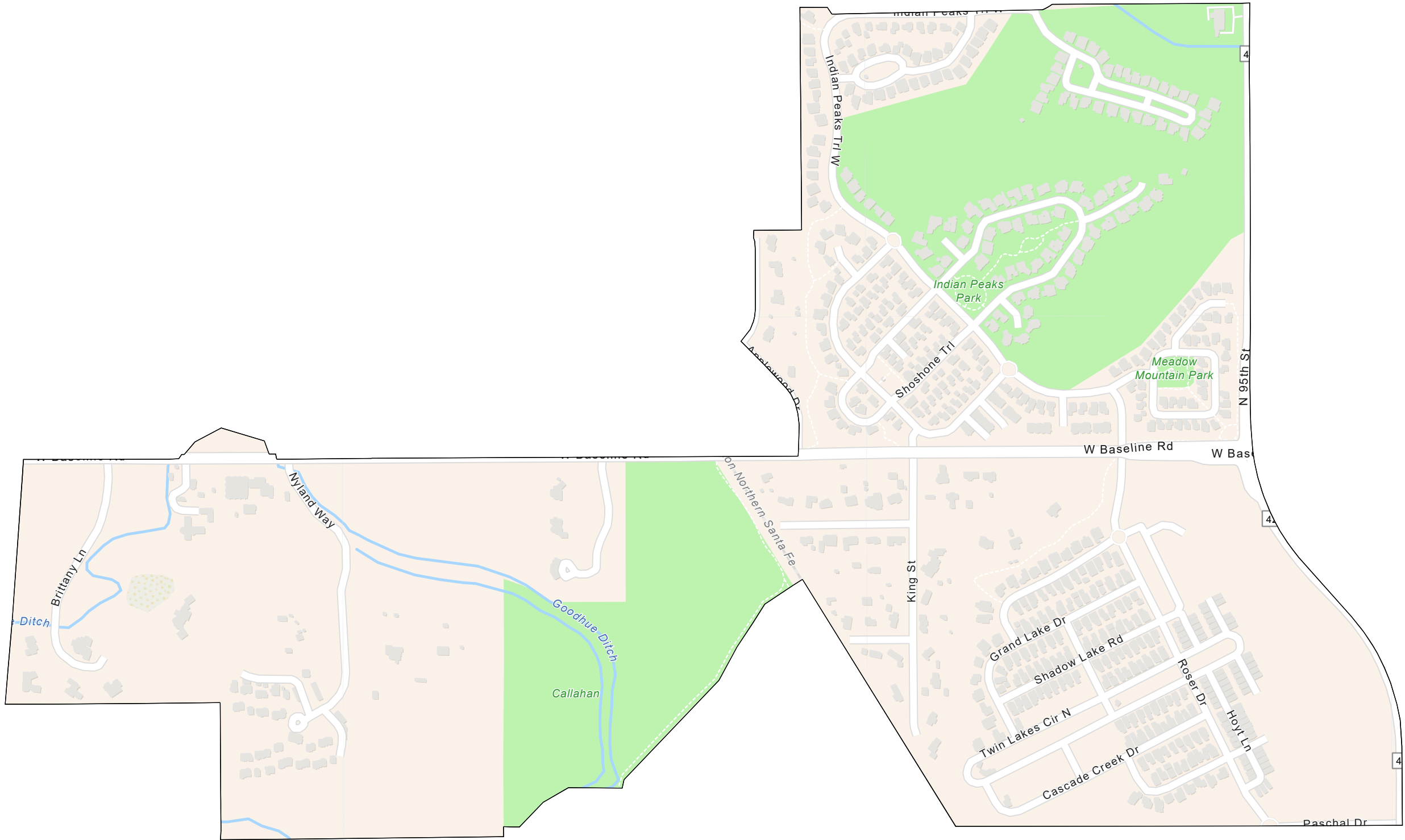
Boulder County Precinct - 313

Map Disclaimer - This map is for illustrative purposes only and the features depicted on it are approximate. More site specific studies may be required to draw accurate conclusions. Boulder County makes no warranties regarding the accuracy, completeness, reliability, or suitability of this map. Boulder County disclaims any liability associated with the use or misuse of this map. In accessing and/or relying on this map, the user fully assumes any and all risk associated with the information contained therein.
February 2022 Boulder County Clerk & Recorder

2022

Coordinate System: NAD 1983 HARN StatePlane Colorado North FIPS 0501 Feet





Esri Community Maps Contributors, City of Boulder, Boulder County, City and County of Broomfield, © OpenStreetMap, Microsoft, Esri, HERE, Garmin, SafeGraph, GeoTechnologies, Inc, METI/NASA, USGS, EPA, NPS, US Census Bureau, USDA

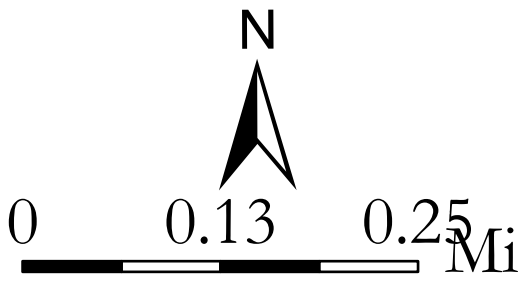


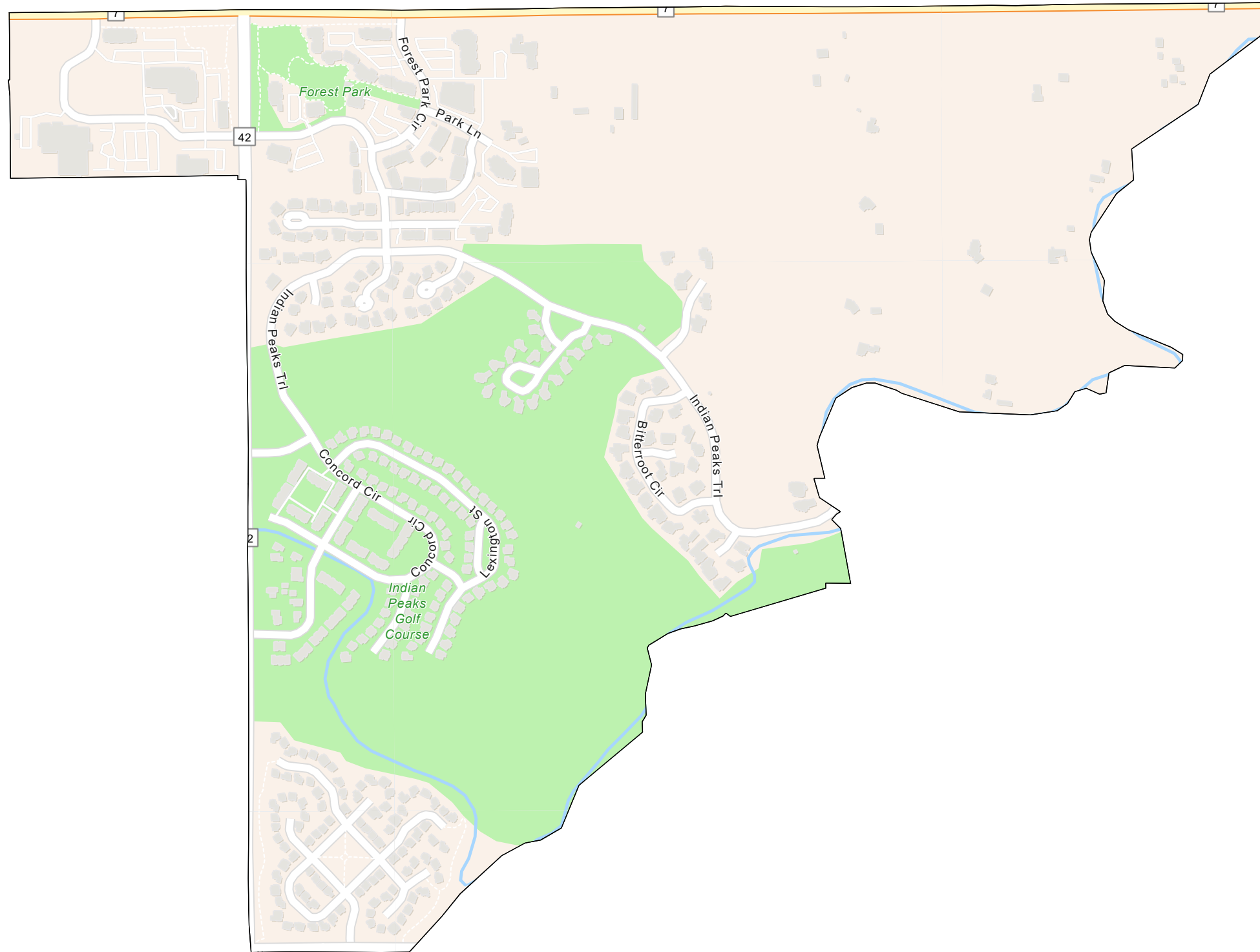
Boulder County Precinct - 314

Map Disclaimer - This map is for illustrative purposes only and the features depicted on it are approximate. More site specific studies may be required to draw accurate conclusions. Boulder County makes no warranties regarding the accuracy, completeness, reliability, or suitability of this map. Boulder County disclaims any liability associated with the use or misuse of this map. In accessing and/or relying on this map, the user fully assumes any and all risk associated with the information contained therein.
February 2022 Boulder County Clerk & Recorder

2022

Coordinate System: NAD 1983 HARN StatePlane Colorado North FIPS 0501 Feet





Esri Community Maps Contributors, Boulder County, City and County of Broomfield, © OpenStreetMap, Microsoft, Esri, HERE, Garmin, SafeGraph, GeoTechnologies, Inc, METI/NASA, USGS, EPA, NPS, US Census Bureau, USDA

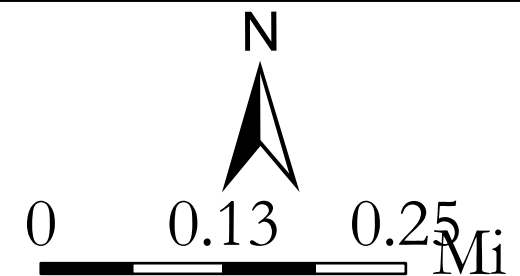


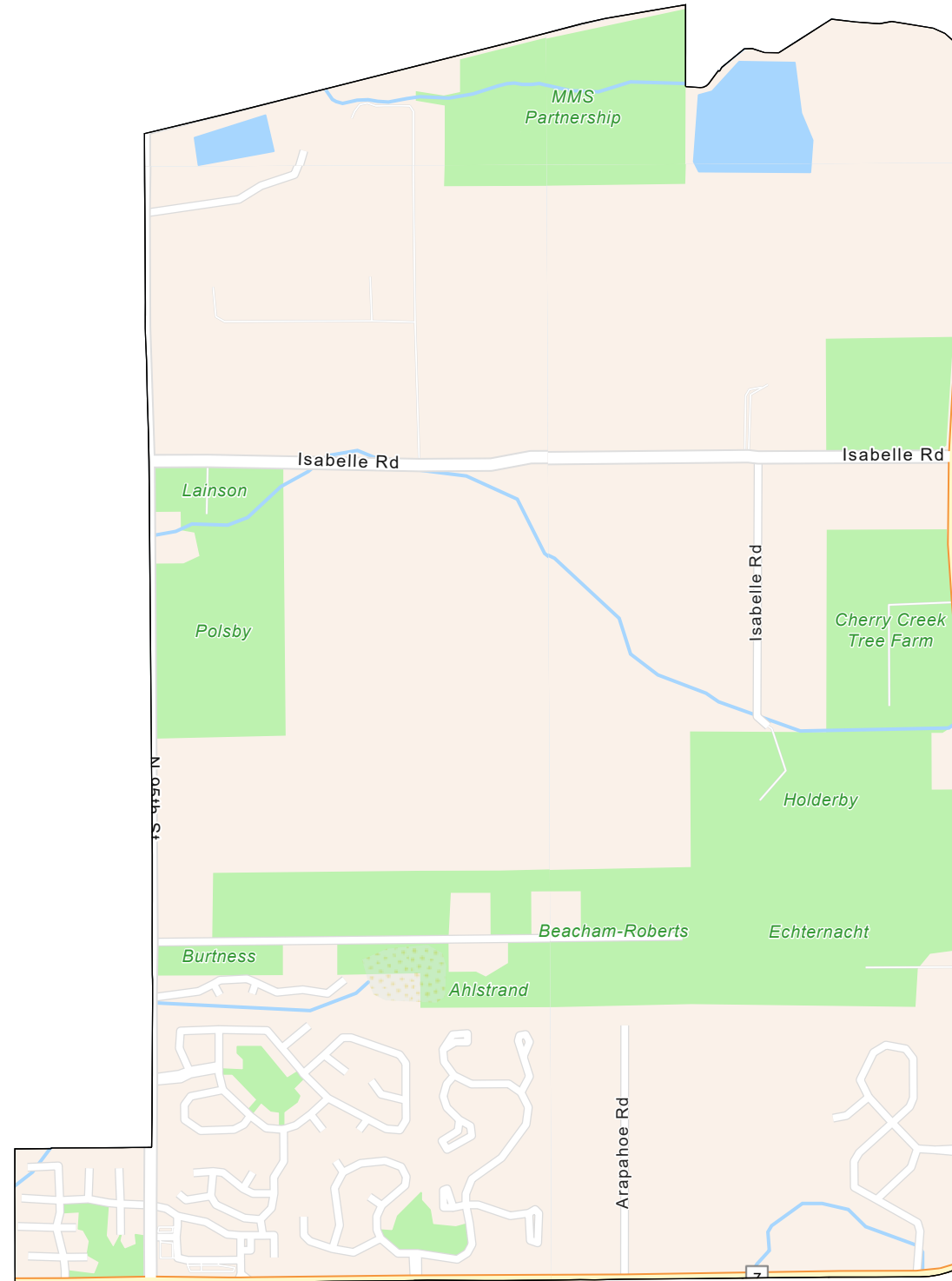
Boulder County Precinct - 315

Map Disclaimer - This map is for illustrative purposes only and the features depicted on it are approximate. More site specific studies may be required to draw accurate conclusions. Boulder County makes no warranties regarding the accuracy, completeness, reliability, or suitability of this map. Boulder County disclaims any liability associated with the use or misuse of this map. In accessing and/or relying on this map, the user fully assumes any and all risk associated with the information contained therein.
February 2022 Boulder County Clerk & Recorder

2022

Coordinate System: NAD 1983 HARN StatePlane Colorado North FIPS 0501 Feet





Boulder County, City and County of Broomfield, Esri, HERE, Garmin, SafeGraph, GeoTechnologies, Inc, METI/NASA, USGS, EPA, NPS, US Census Bureau, USDA

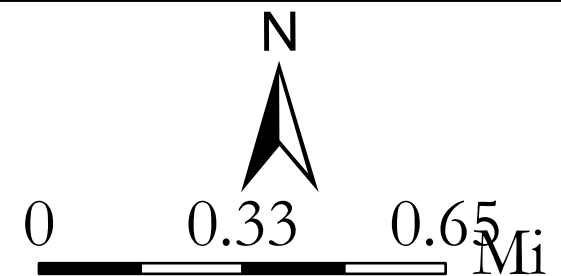


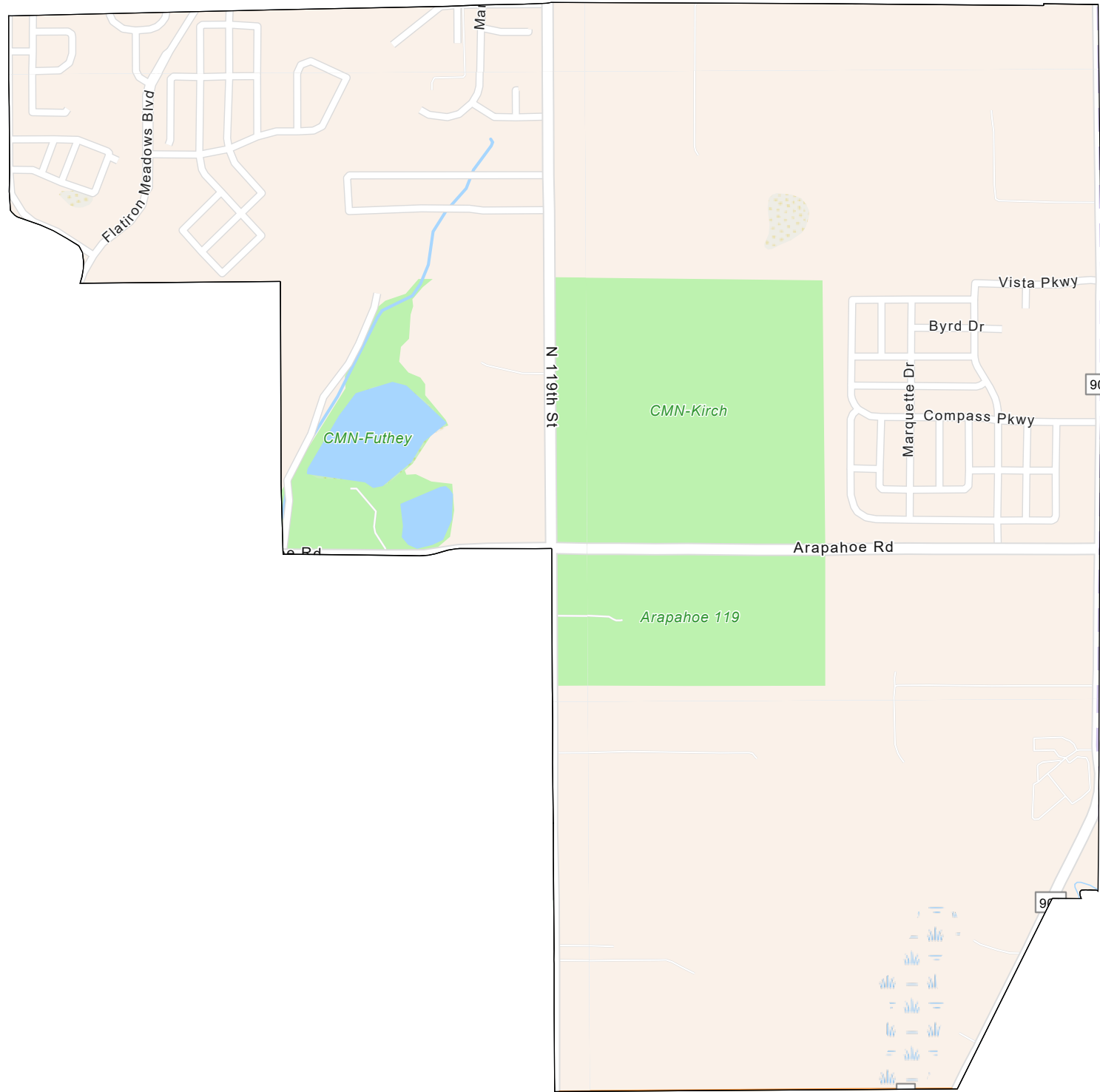
Boulder County Precinct - 316

Map Disclaimer - This map is for illustrative purposes only and the features depicted on it are approximate. More site specific studies may be required to draw accurate conclusions. Boulder County makes no warranties regarding the accuracy, completeness, reliability, or suitability of this map. Boulder County disclaims any liability associated with the use or misuse of this map. In accessing and/or relying on this map, the user fully assumes any and all risk associated with the information contained therein.
February 2022 Boulder County Clerk & Recorder

2022

Coordinate System: NAD 1983 HARN StatePlane Colorado North FIPS 0501 Feet





Esri Community Maps Contributors, Boulder County, City and County of Broomfield, Esri, HERE, Garmin, SafeGraph, GeoTechnologies, Inc, METI/NASA, USGS, EPA, NPS, US Census Bureau, USDA

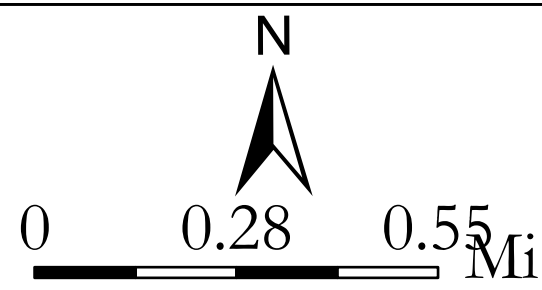


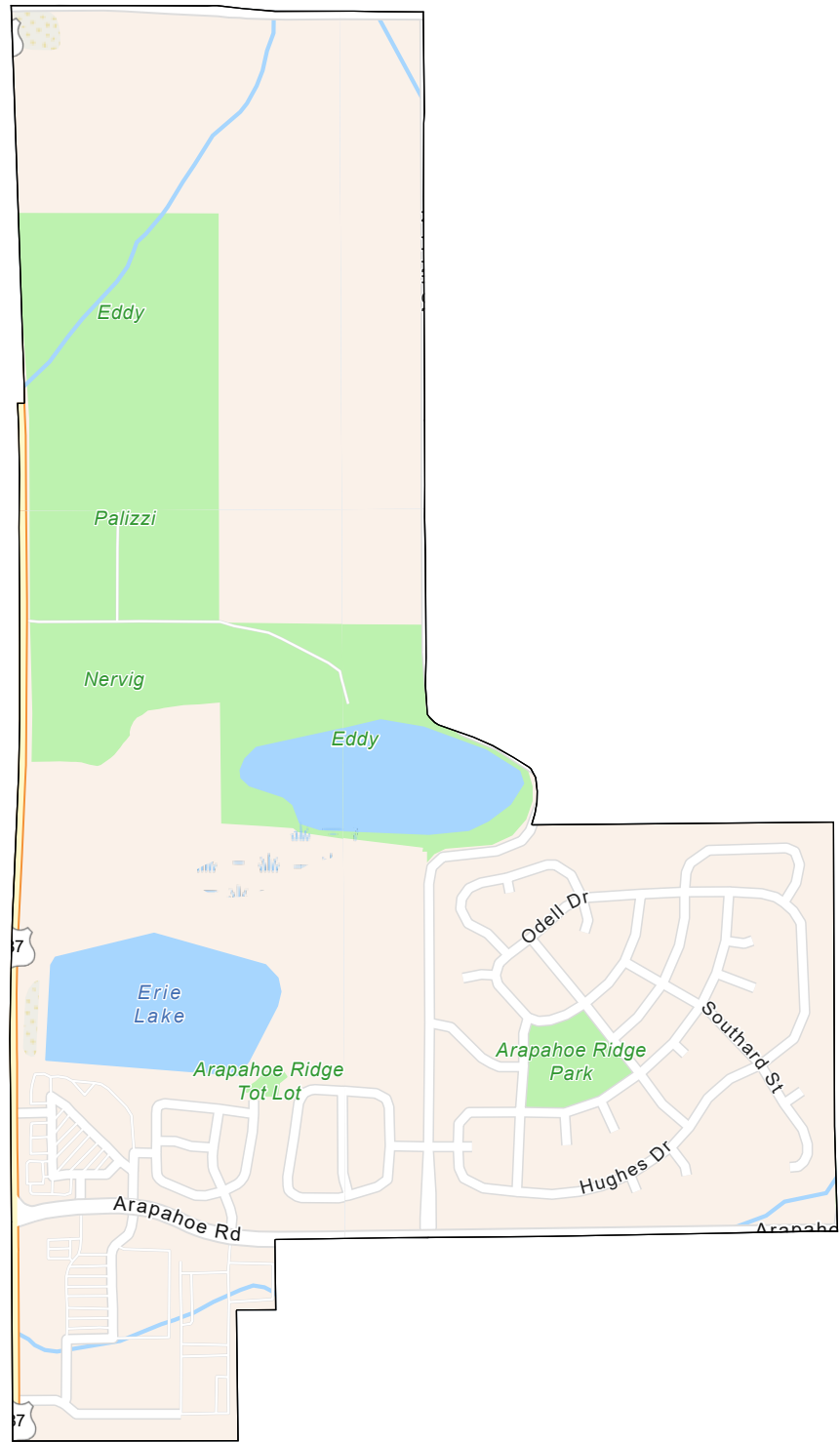
Boulder County Precinct - 400

Map Disclaimer - This map is for illustrative purposes only and the features depicted on it are approximate. More site specific studies may be required to draw accurate conclusions. Boulder County makes no warranties regarding the accuracy, completeness, reliability, or suitability of this map. Boulder County disclaims any liability associated with the use or misuse of this map. In accessing and/or relying on this map, the user fully assumes any and all risk associated with the information contained therein.
February 2022 Boulder County Clerk & Recorder

2022

Coordinate System: NAD 1983 HARN StatePlane Colorado North FIPS 0501 Feet





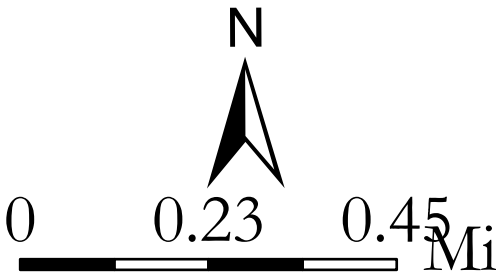
Esri Community Maps Contributors, Boulder County, City and County of Broomfield, Esri, HERE, Garmin, SafeGraph, GeoTechnologies, Inc, METI/NASA, USGS, EPA, NPS, US Census Bureau, USDA

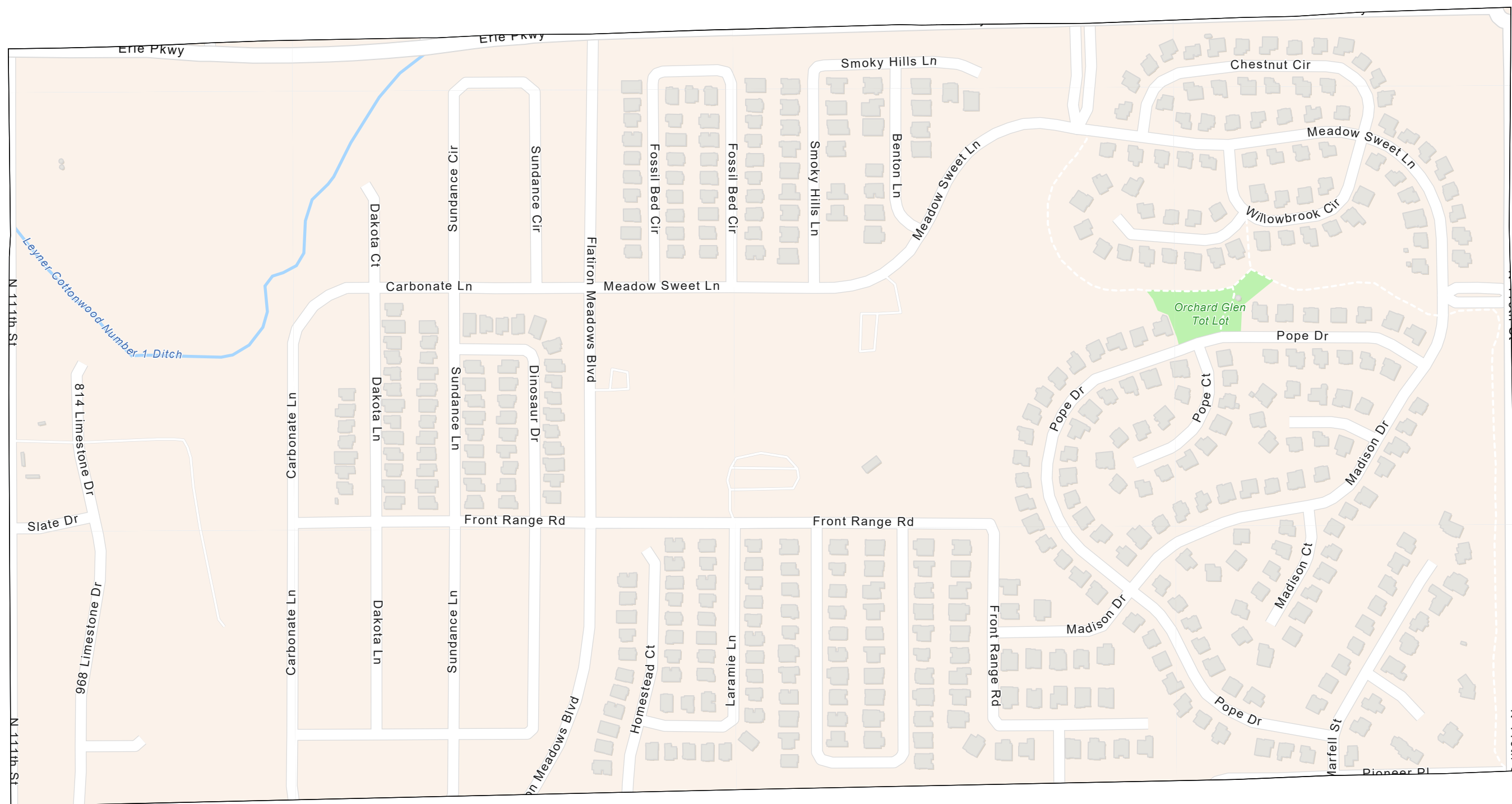
Boulder County Precinct - 401

Map Disclaimer - This map is for illustrative purposes only and the features depicted on it are approximate. More site specific studies may be required to draw accurate conclusions. Boulder County makes no warranties regarding the accuracy, completeness, reliability, or suitability of this map. Boulder County disclaims any liability associated with the use or misuse of this map. In accessing and/or relying on this map, the user fully assumes any and all risk associated with the information contained therein.
February 2022 Boulder County Clerk & Recorder

2022

Coordinate System: NAD 1983 HARN StatePlane Colorado North FIPS 0501 Feet





Esri Community Maps Contributors, Boulder County, City and County of Broomfield, © OpenStreetMap, Microsoft, Esri, HERE, Garmin, SafeGraph, GeoTechnologies, Inc, METI/NASA, USGS, EPA, NPS, US Census Bureau, USDA

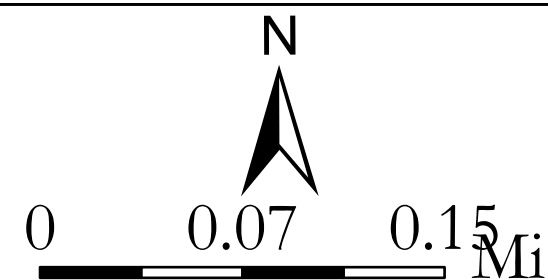


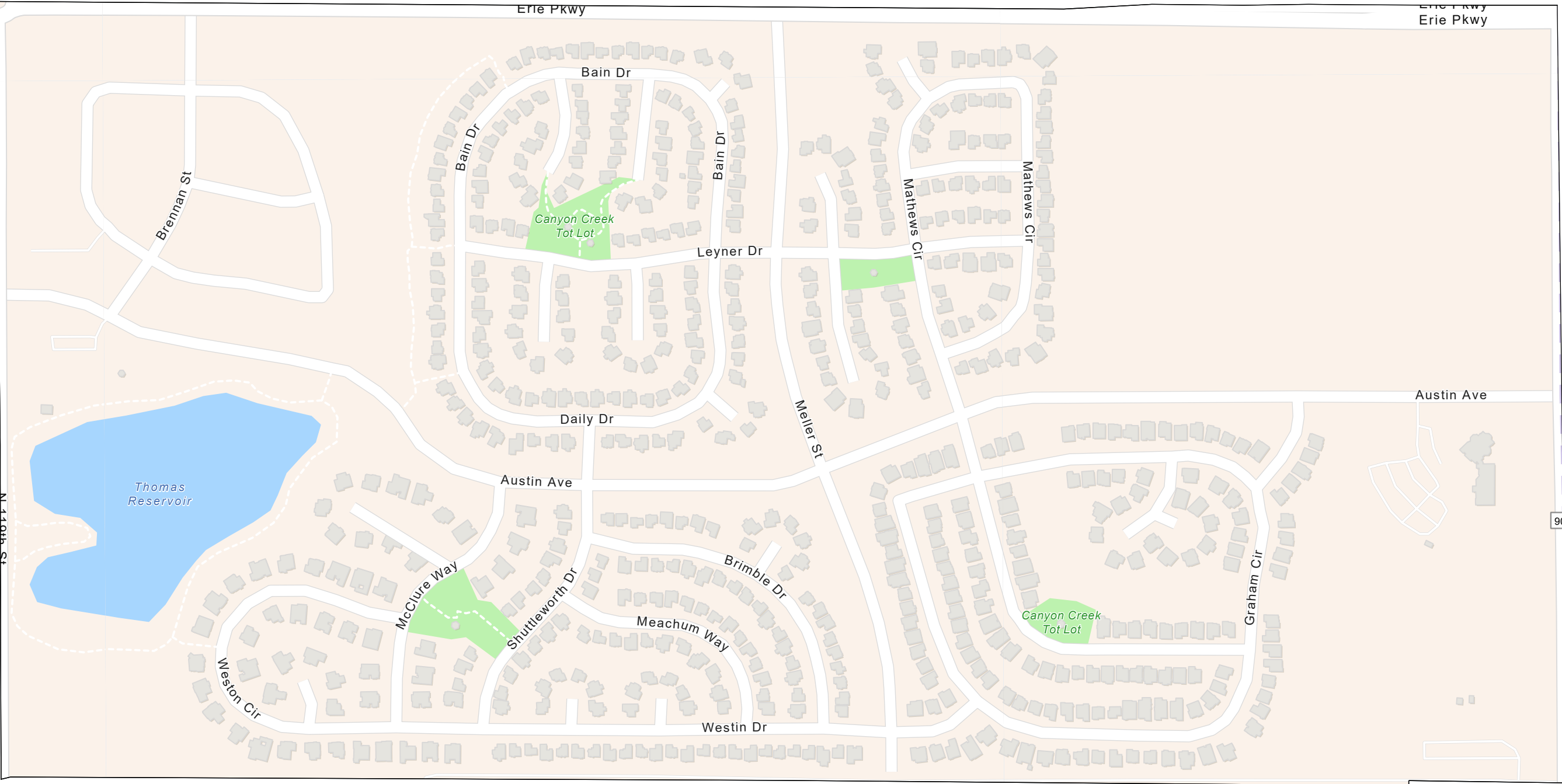
Boulder County Precinct - 402

Map Disclaimer - This map is for illustrative purposes only and the features depicted on it are approximate. More site specific studies may be required to draw accurate conclusions. Boulder County makes no warranties regarding the accuracy, completeness, reliability, or suitability of this map. Boulder County disclaims any liability associated with the use or misuse of this map. In accessing and/or relying on this map, the user fully assumes any and all risk associated with the information contained therein.
February 2022 Boulder County Clerk & Recorder

2022

Coordinate System: NAD 1983 HARN StatePlane Colorado North FIPS 0501 Feet





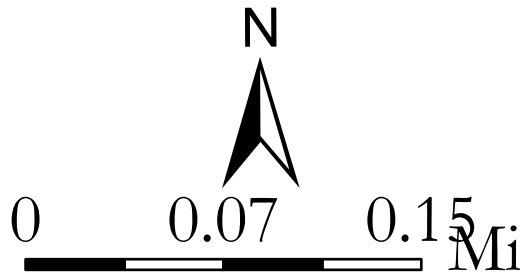
Esri Community Maps Contributors, Boulder County, City and County of Broomfield, © OpenStreetMap, Microsoft, Esri, HERE, Garmin, SafeGraph, GeoTechnologies, Inc, METI/NASA, USGS, EPA, NPS, US Census Bureau, USDA

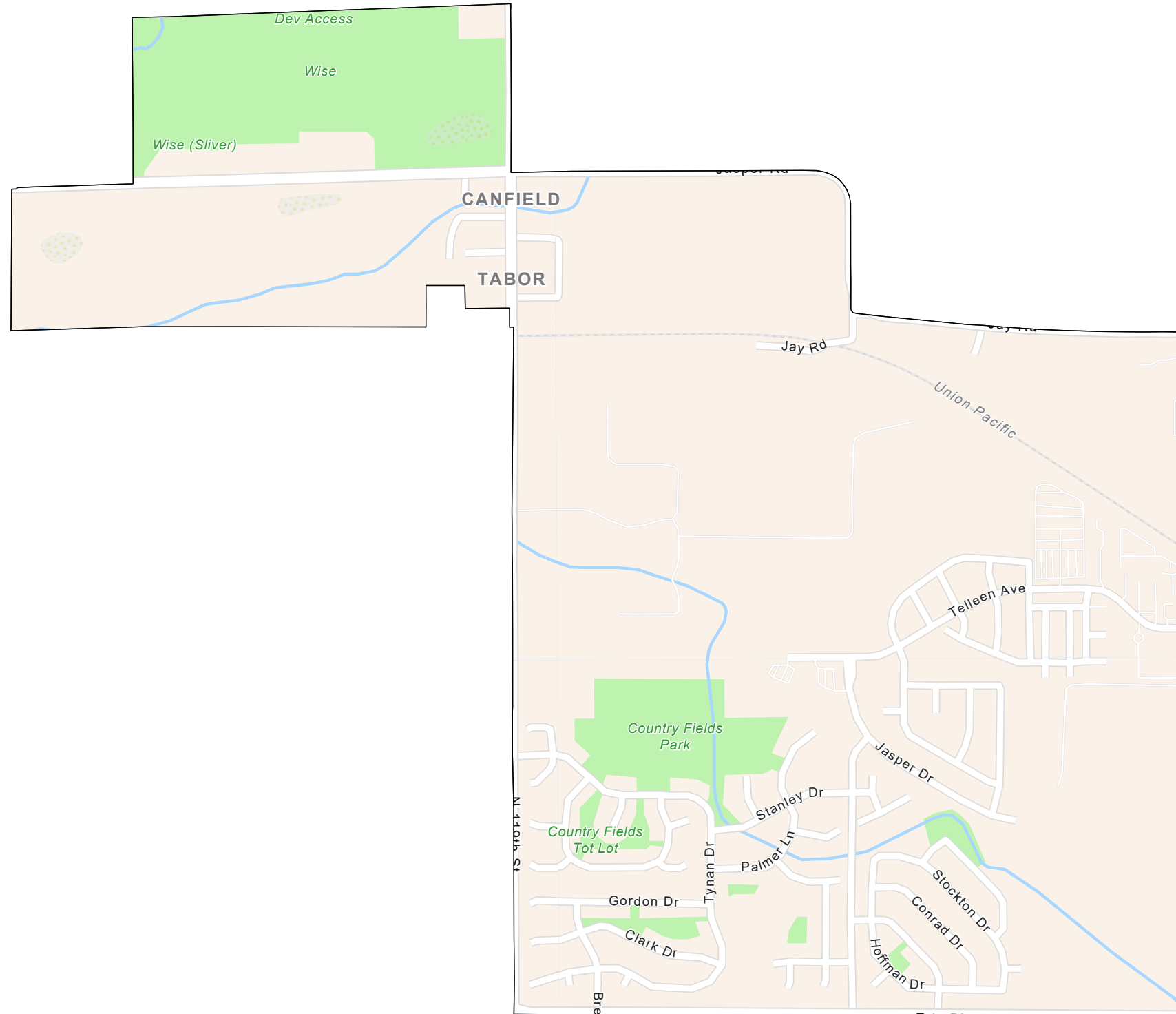
Boulder County Precinct - 403

Map Disclaimer - This map is for illustrative purposes only and the features depicted on it are approximate. More site specific studies may be required to draw accurate conclusions. Boulder County makes no warranties regarding the accuracy, completeness, reliability, or suitability of this map. Boulder County disclaims any liability associated with the use or misuse of this map. In accessing and/or relying on this map, the user fully assumes any and all risk associated with the information contained therein.
February 2022 Boulder County Clerk & Recorder

2022

Coordinate System: NAD 1983 HARN StatePlane Colorado North FIPS 0501 Feet





Esri Community Maps Contributors, Boulder County, Esri, HERE, Garmin, SafeGraph, GeoTechnologies, Inc, METI/NASA, USGS, EPA, NPS, US Census Bureau, USDA

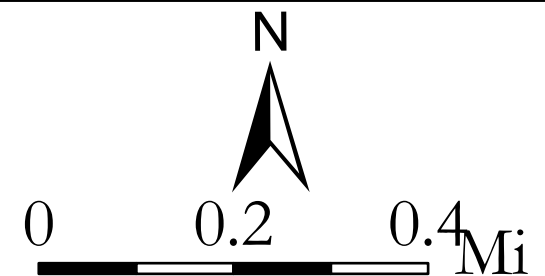


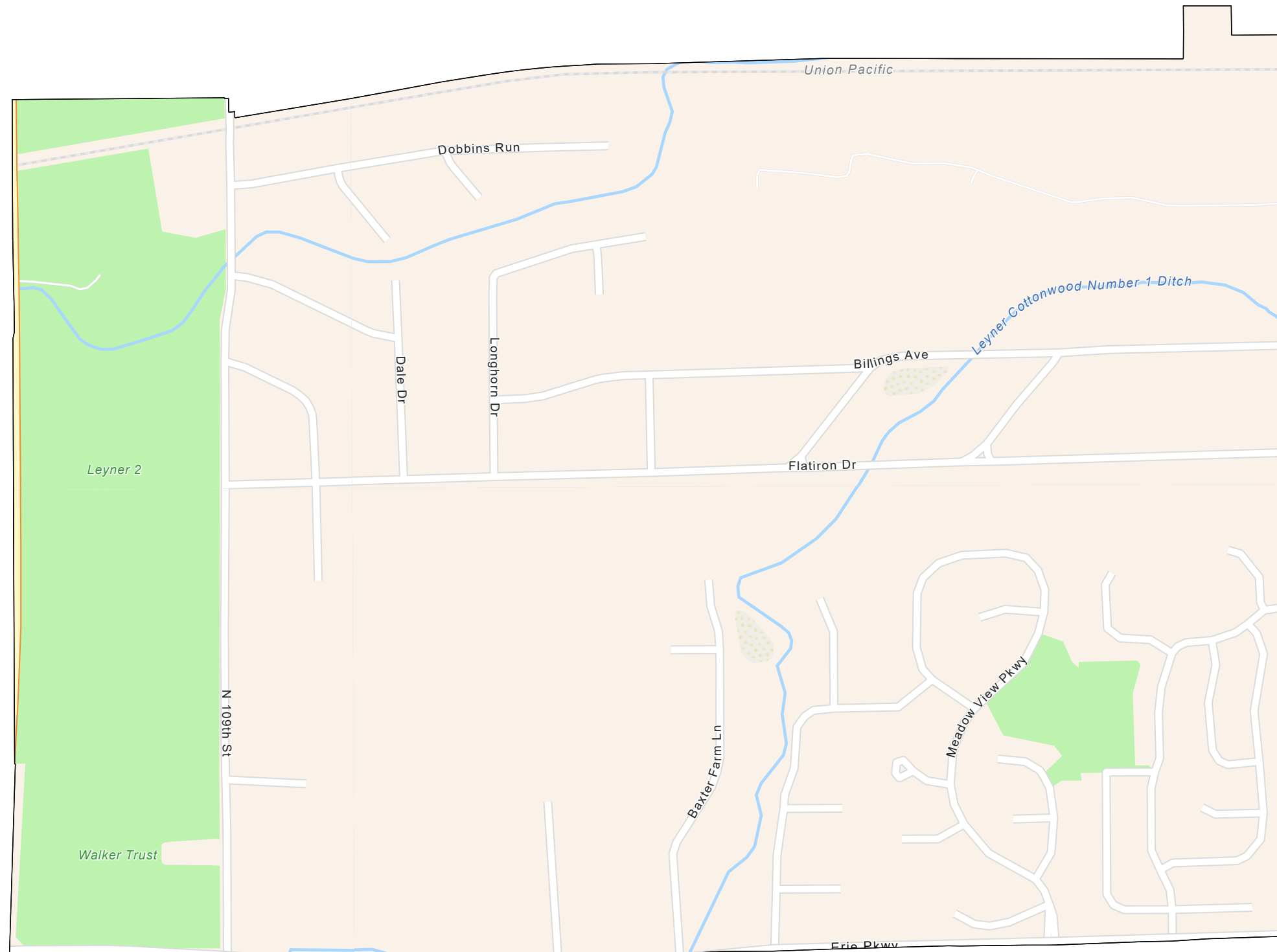
Boulder County Precinct - 404

Map Disclaimer - This map is for illustrative purposes only and the features depicted on it are approximate. More site specific studies may be required to draw accurate conclusions. Boulder County makes no warranties regarding the accuracy, completeness, reliability, or suitability of this map. Boulder County disclaims any liability associated with the use or misuse of this map. In accessing and/or relying on this map, the user fully assumes any and all risk associated with the information contained therein.
February 2022 Boulder County Clerk & Recorder

2022

Coordinate System: NAD 1983 HARN StatePlane Colorado North FIPS 0501 Feet





Esri Community Maps Contributors, Boulder County, Esri, HERE, Garmin, SafeGraph, GeoTechnologies, Inc, METI/NASA, USGS, EPA, NPS, US Census Bureau, USDA



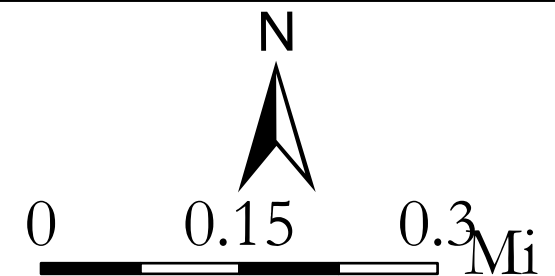
Boulder County Precinct -

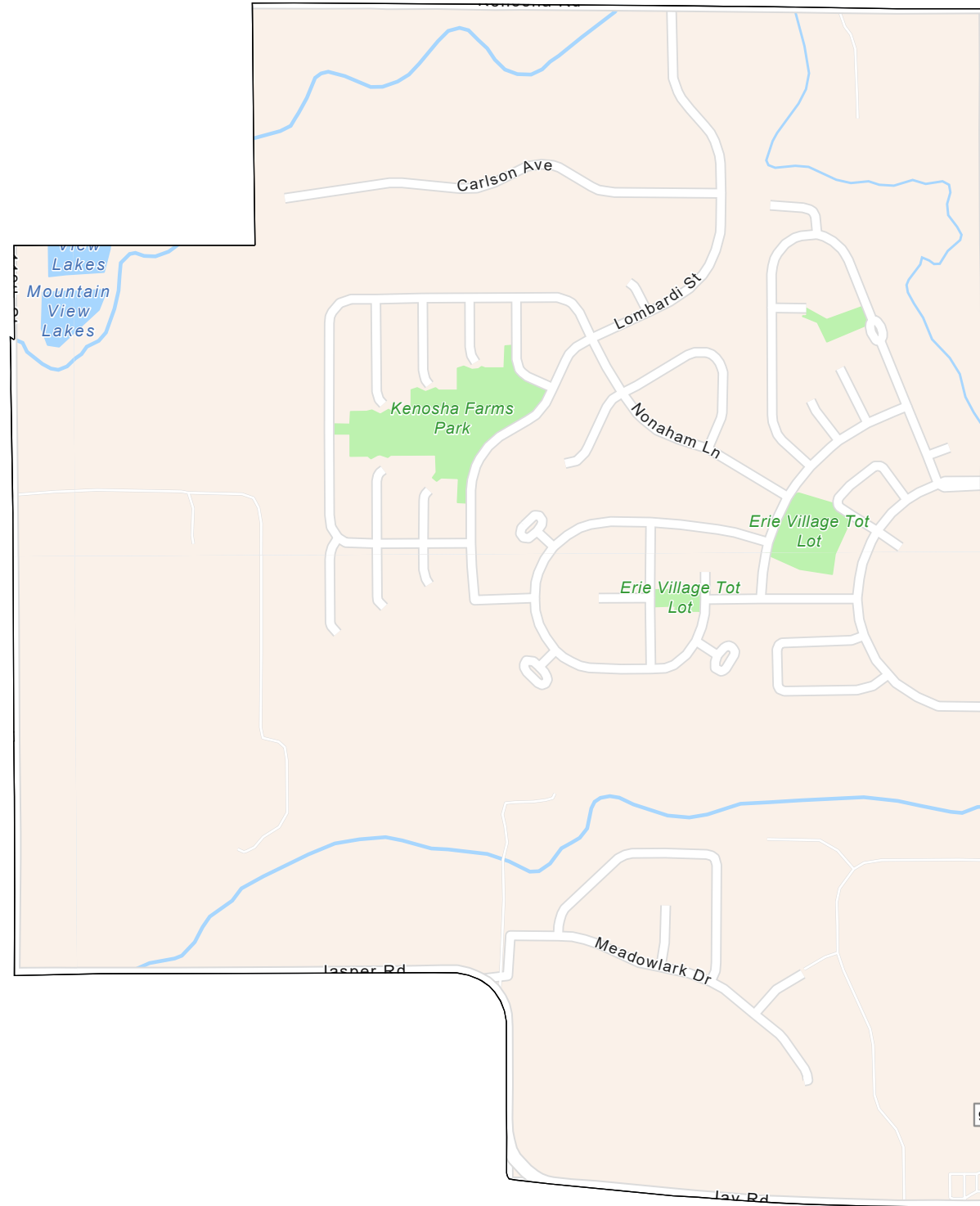
405

Map Disclaimer - This map is for illustrative purposes only and the features depicted on it are approximate. More site specific studies may be required to draw accurate conclusions. Boulder County makes no warranties regarding the accuracy, completeness, reliability, or suitability of this map. Boulder County disclaims any liability associated with the use or misuse of this map. In accessing and/or relying on this map, the user fully assumes any and all risk associated with the information contained therein.
February 2022 Boulder County Clerk & Recorder

2022

Coordinate System: NAD 1983 HARN StatePlane Colorado North FIPS 0501 Feet





Esri Community Maps Contributors, Boulder County, Esri, HERE, Garmin, SafeGraph, GeoTechnologies, Inc, METI/NASA, USGS, EPA, NPS, US Census Bureau, USDA

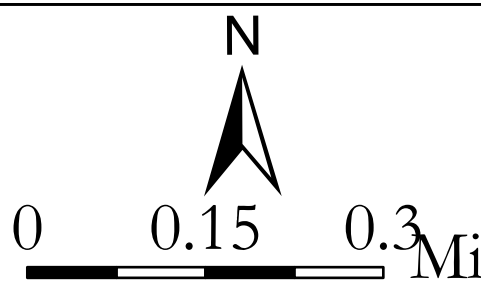


Boulder County Precinct - 406

Map Disclaimer - This map is for illustrative purposes only and the features depicted on it are approximate. More site specific studies may be required to draw accurate conclusions. Boulder County makes no warranties regarding the accuracy, completeness, reliability, or suitability of this map. Boulder County disclaims any liability associated with the use or misuse of this map. In accessing and/or relying on this map, the user fully assumes any and all risk associated with the information contained therein.
February 2022 Boulder County Clerk & Recorder


2022

Coordinate System: NAD 1983 HARN StatePlane Colorado North FIPS 0501 Feet





Boulder County, Esri, HERE, Garmin, SafeGraph, GeoTechnologies, Inc, METI/NASA, USGS, EPA, NPS, USDA

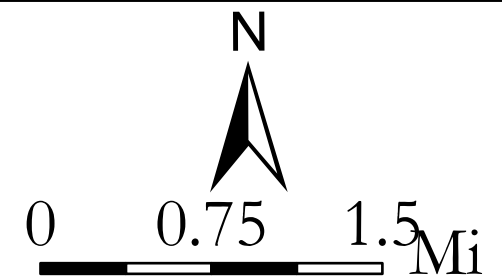


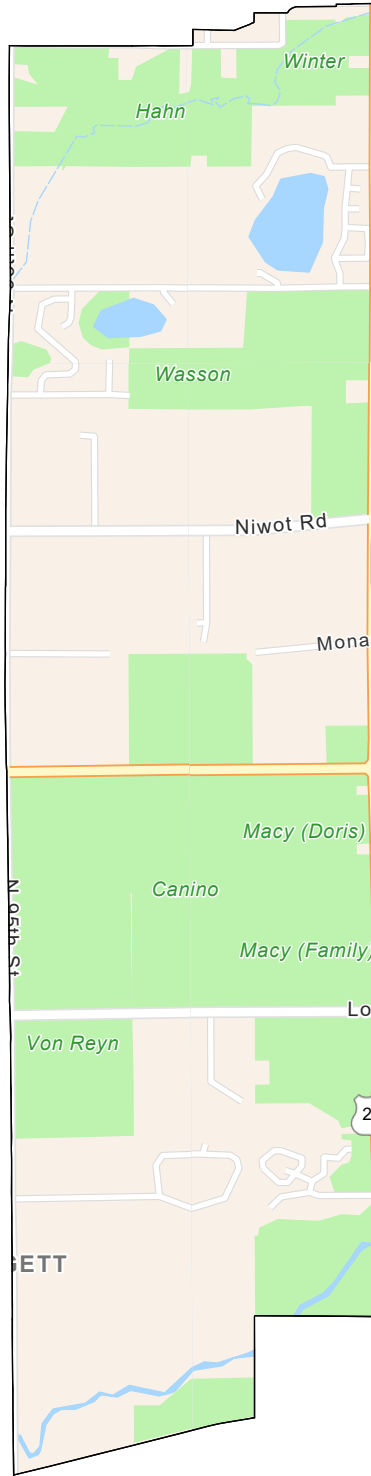
Boulder County Precinct - 407

Map Disclaimer - This map is for illustrative purposes only and the features depicted on it are approximate. More site specific studies may be required to draw accurate conclusions. Boulder County makes no warranties regarding the accuracy, completeness, reliability, or suitability of this map. Boulder County disclaims any liability associated with the use or misuse of this map. In accessing and/or relying on this map, the user fully assumes any and all risk associated with the information contained therein.
February 2022 Boulder County Clerk & Recorder

2022

Coordinate System: NAD 1983 HARN StatePlane Colorado North FIPS 0501 Feet





Boulder County, Esri, HERE, Garmin, SafeGraph, GeoTechnologies, Inc, METI/NASA, USGS, EPA, NPS, USDA

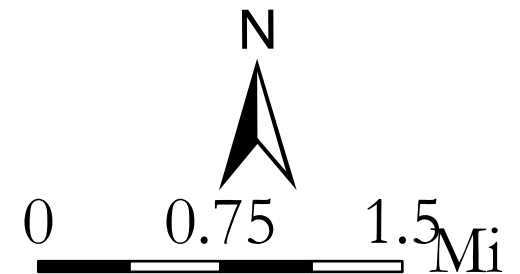


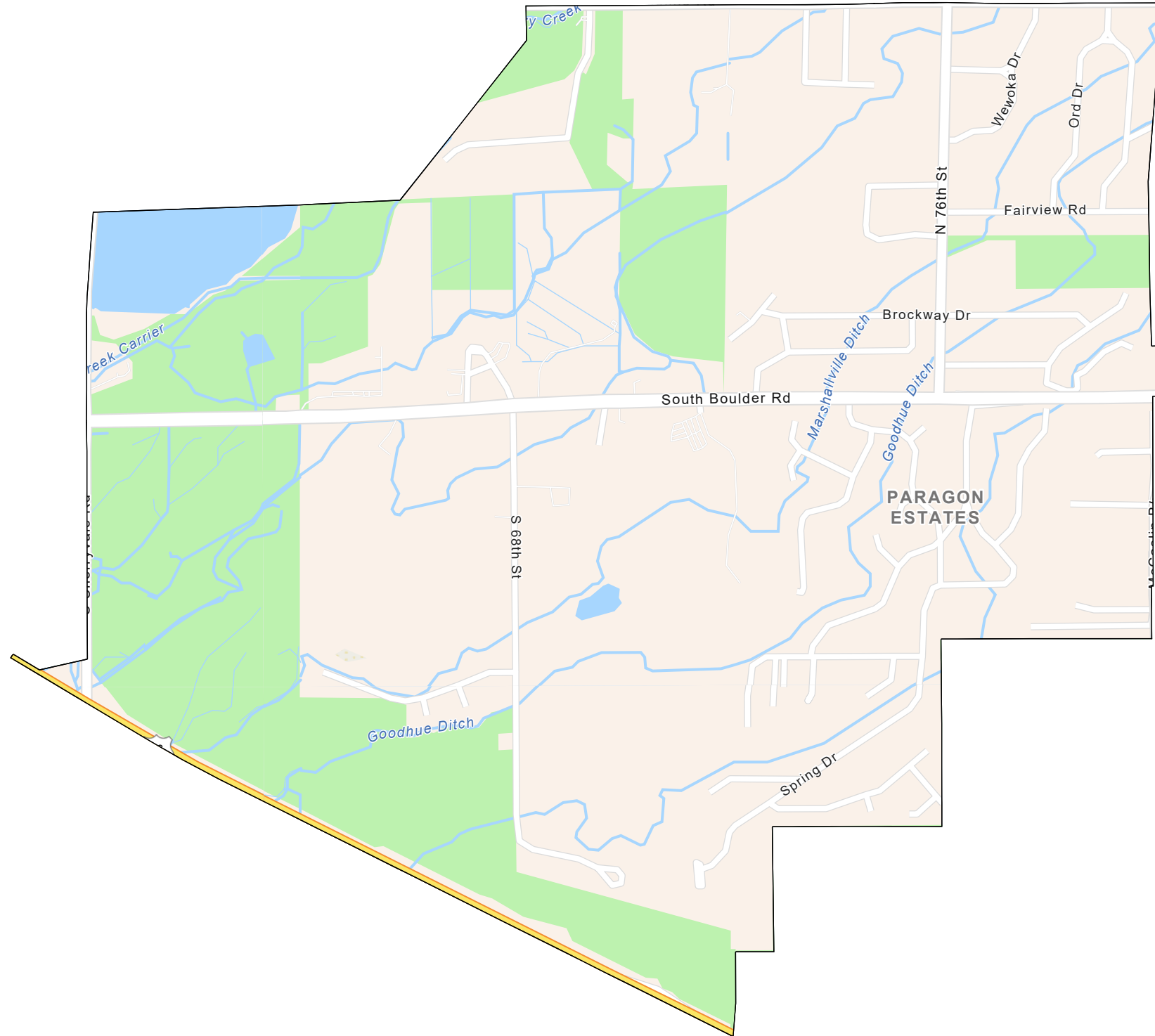
Boulder County Precinct - 408

Map Disclaimer - This map is for illustrative purposes only and the features depicted on it are approximate. More site specific studies may be required to draw accurate conclusions. Boulder County makes no warranties regarding the accuracy, completeness, reliability, or suitability of this map. Boulder County disclaims any liability associated with the use or misuse of this map. In accessing and/or relying on this map, the user fully assumes any and all risk associated with the information contained therein.
February 2022 Boulder County Clerk & Recorder

2022

Coordinate System: NAD 1983 HARN StatePlane Colorado North FIPS 0501 Feet





City of Boulder, Boulder County, Esri, HERE, Garmin, SafeGraph, GeoTechnologies, Inc, METI/NASA, USGS, EPA, NPS, US Census Bureau, USDA

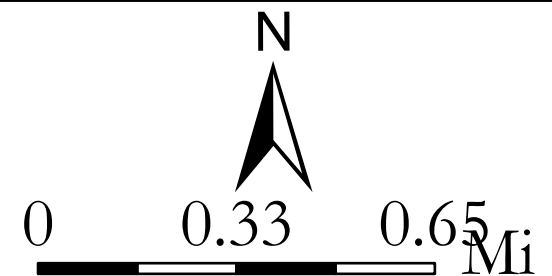


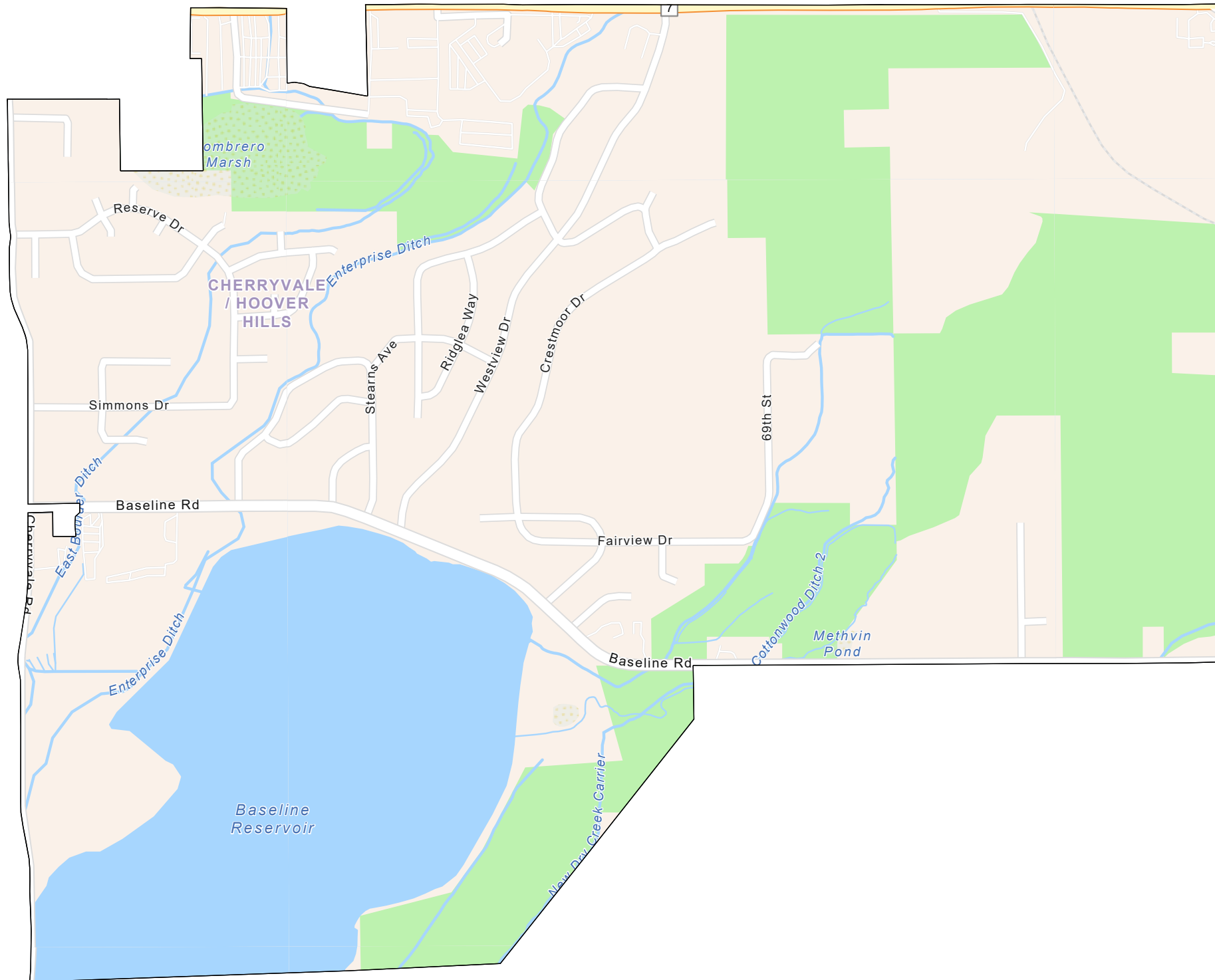
Boulder County Precinct - 500

Map Disclaimer - This map is for illustrative purposes only and the features depicted on it are approximate. More site specific studies may be required to draw accurate conclusions. Boulder County makes no warranties regarding the accuracy, completeness, reliability, or suitability of this map. Boulder County disclaims any liability associated with the use or misuse of this map. In accessing and/or relying on this map, the user fully assumes any and all risk associated with the information contained therein.
February 2022 Boulder County Clerk & Recorder

2022

Coordinate System: NAD 1983 HARN StatePlane Colorado North FIPS 0501 Feet





Esri Community Maps Contributors, City of Boulder, Boulder County, Esri, HERE, Garmin, SafeGraph, GeoTechnologies, Inc, METI/NASA, USGS, EPA, NPS, US Census Bureau, USDA

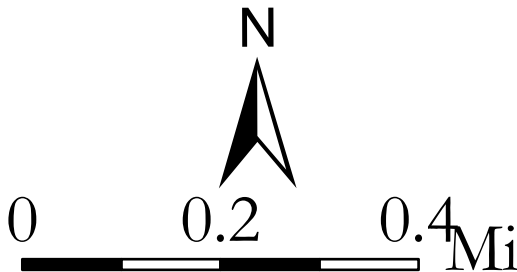


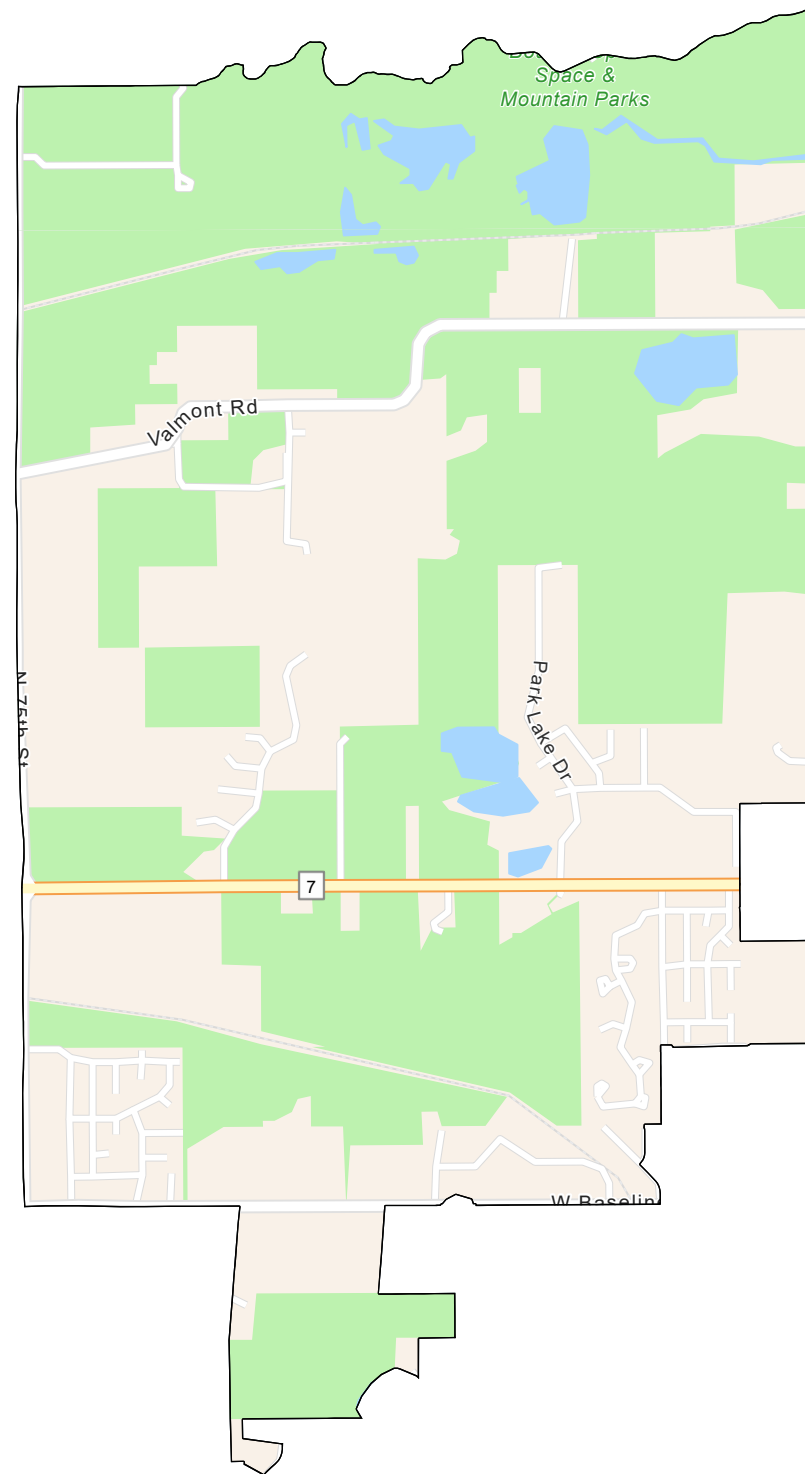
Boulder County Precinct - 501

Map Disclaimer - This map is for illustrative purposes only and the features depicted on it are approximate. More site specific studies may be required to draw accurate conclusions. Boulder County makes no warranties regarding the accuracy, completeness, reliability, or suitability of this map. Boulder County disclaims any liability associated with the use or misuse of this map. In accessing and/or relying on this map, the user fully assumes any and all risk associated with the information contained therein.
February 2022 Boulder County Clerk & Recorder

2022

Coordinate System: NAD 1983 HARN StatePlane Colorado North FIPS 0501 Feet





City of Boulder, Boulder County, City and County of Broomfield, Esri, HERE, Garmin, SafeGraph, GeoTechnologies, Inc, METI/NASA, USGS, EPA, NPS, USDA

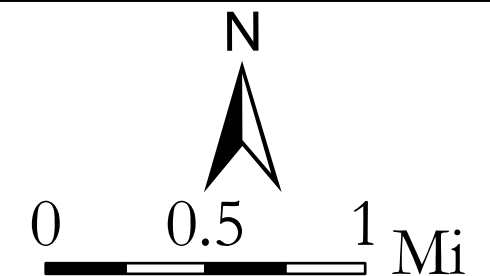


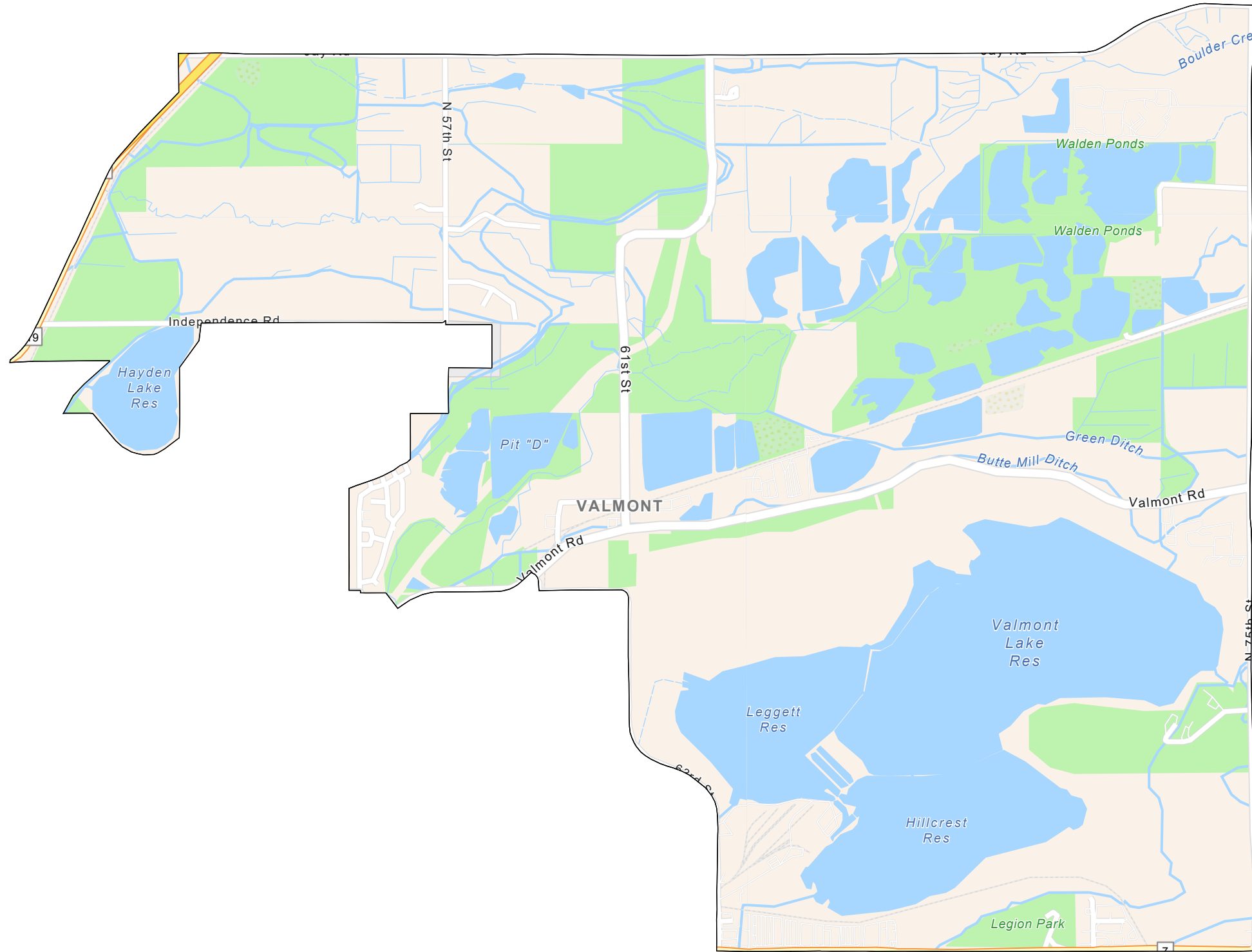
Boulder County Precinct - 502

Map Disclaimer - This map is for illustrative purposes only and the features depicted on it are approximate. More site specific studies may be required to draw accurate conclusions. Boulder County makes no warranties regarding the accuracy, completeness, reliability, or suitability of this map. Boulder County disclaims any liability associated with the use or misuse of this map. In accessing and/or relying on this map, the user fully assumes any and all risk associated with the information contained therein.
February 2022 Boulder County Clerk & Recorder


2022

Coordinate System: NAD 1983 HARN StatePlane Colorado North FIPS 0501 Feet





City of Boulder, Boulder County, Esri, HERE, Garmin, SafeGraph, GeoTechnologies, Inc, METI/NASA, USGS, EPA, NPS, US Census Bureau, USDA

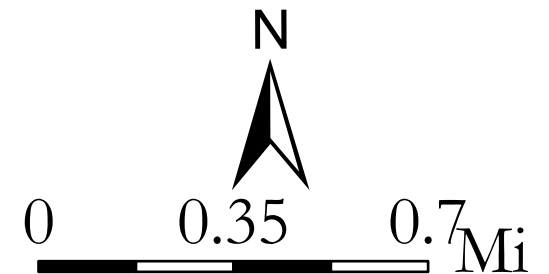


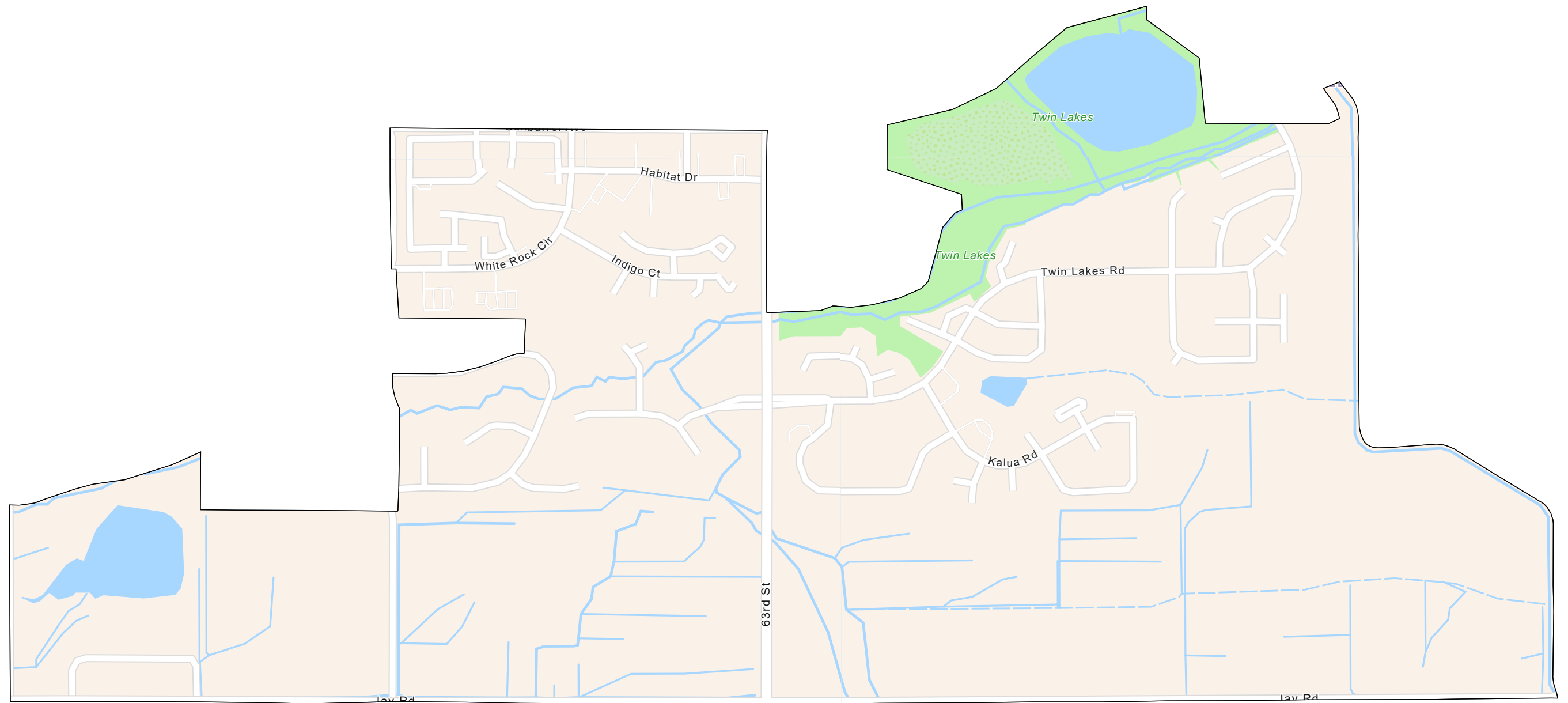
Boulder County Precinct - 503

Map Disclaimer - This map is for illustrative purposes only and the features depicted on it are approximate. More site specific studies may be required to draw accurate conclusions. Boulder County makes no warranties regarding the accuracy, completeness, reliability, or suitability of this map. Boulder County disclaims any liability associated with the use or misuse of this map. In accessing and/or relying on this map, the user fully assumes any and all risk associated with the information contained therein.
February 2022 Boulder County Clerk & Recorder

2022

Coordinate System: NAD 1983 HARN StatePlane Colorado North FIPS 0501 Feet





Esri Community Maps Contributors, City of Boulder, Boulder County, Esri, HERE, Garmin, SafeGraph, GeoTechnologies, Inc, METI/NASA, USGS, EPA, NPS, US Census Bureau, USDA

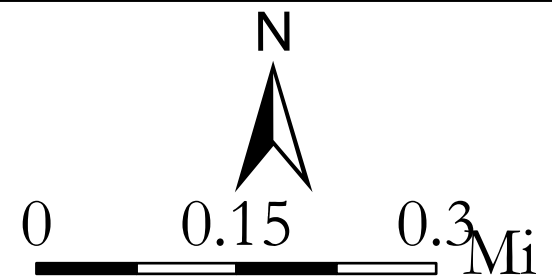


Boulder County Precinct - 504

Map Disclaimer - This map is for illustrative purposes only and the features depicted on it are approximate. More site specific studies may be required to draw accurate conclusions. Boulder County makes no warranties regarding the accuracy, completeness, reliability, or suitability of this map. Boulder County disclaims any liability associated with the use or misuse of this map. In accessing and/or relying on this map, the user fully assumes any and all risk associated with the information contained therein.
February 2022 Boulder County Clerk & Recorder

2022

Coordinate System: NAD 1983 HARN StatePlane Colorado North FIPS 0501 Feet





Esri Community Maps Contributors, City of Boulder, Boulder County, © OpenStreetMap, Microsoft, Esri, HERE, Garmin, SafeGraph, GeoTechnologies, Inc, METI/NASA, USGS, EPA, NPS, US Census Bureau, USDA

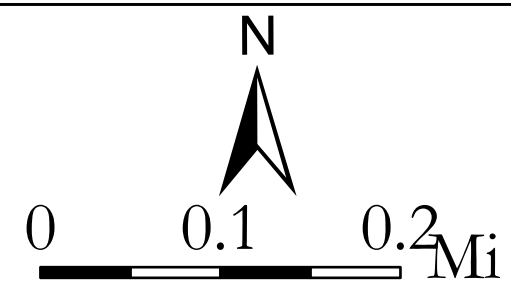


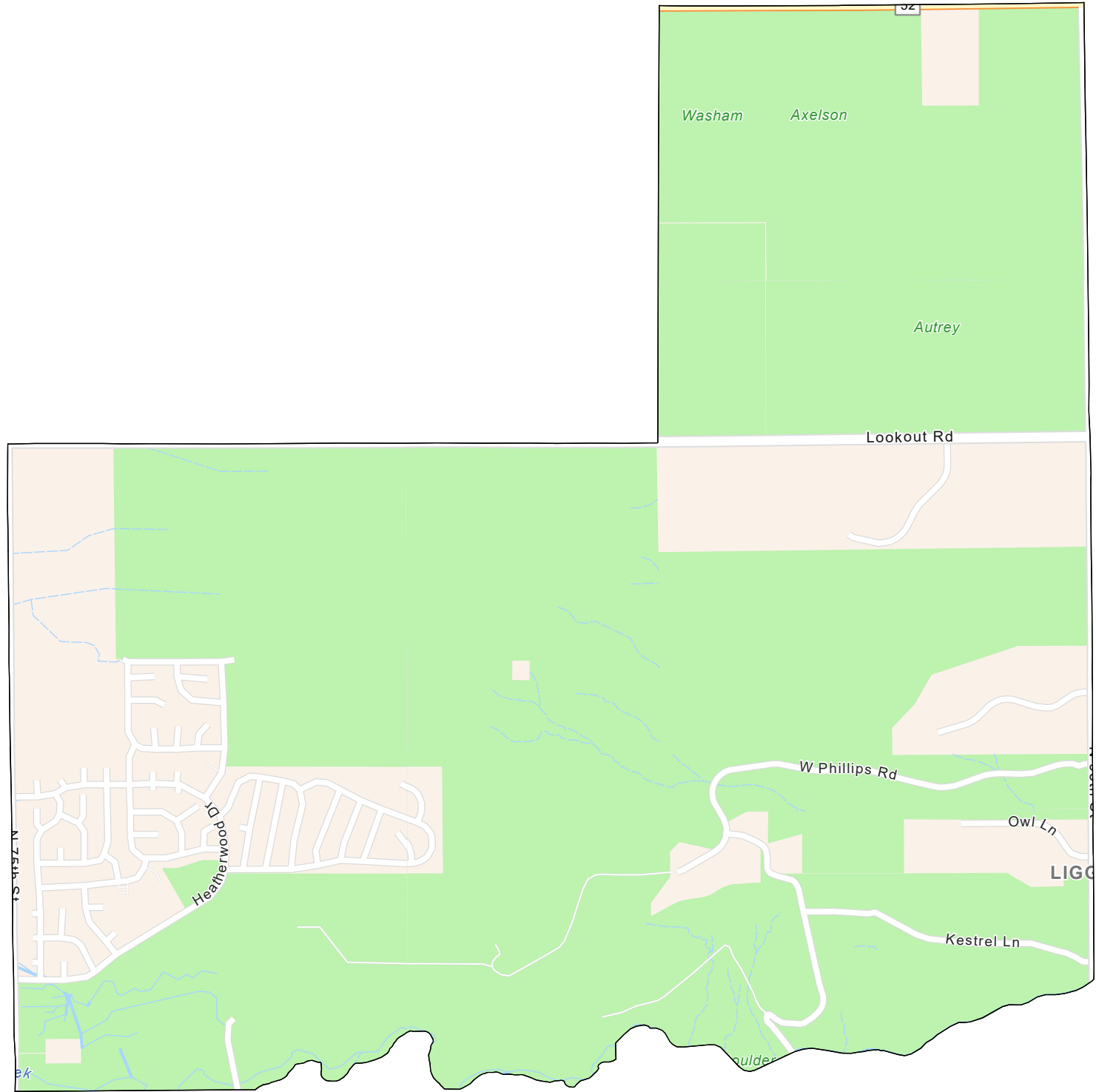
Boulder County Precinct - 505

Map Disclaimer - This map is for illustrative purposes only and the features depicted on it are approximate. More site specific studies may be required to draw accurate conclusions. Boulder County makes no warranties regarding the accuracy, completeness, reliability, or suitability of this map. Boulder County disclaims any liability associated with the use or misuse of this map. In accessing and/or relying on this map, the user fully assumes any and all risk associated with the information contained therein.
February 2022 Boulder County Clerk & Recorder

2022

Coordinate System: NAD 1983 HARN StatePlane Colorado North FIPS 0501 Feet





City of Boulder, Boulder County, Esri, HERE, Garmin, SafeGraph, GeoTechnologies, Inc, METI/NASA, USGS, EPA, NPS, US Census Bureau, USDA

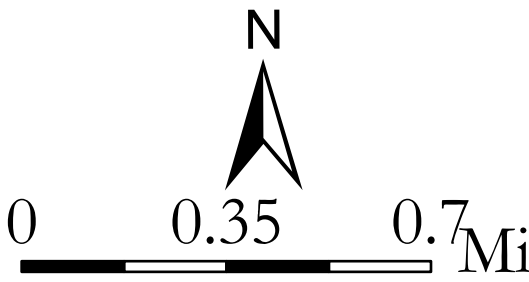


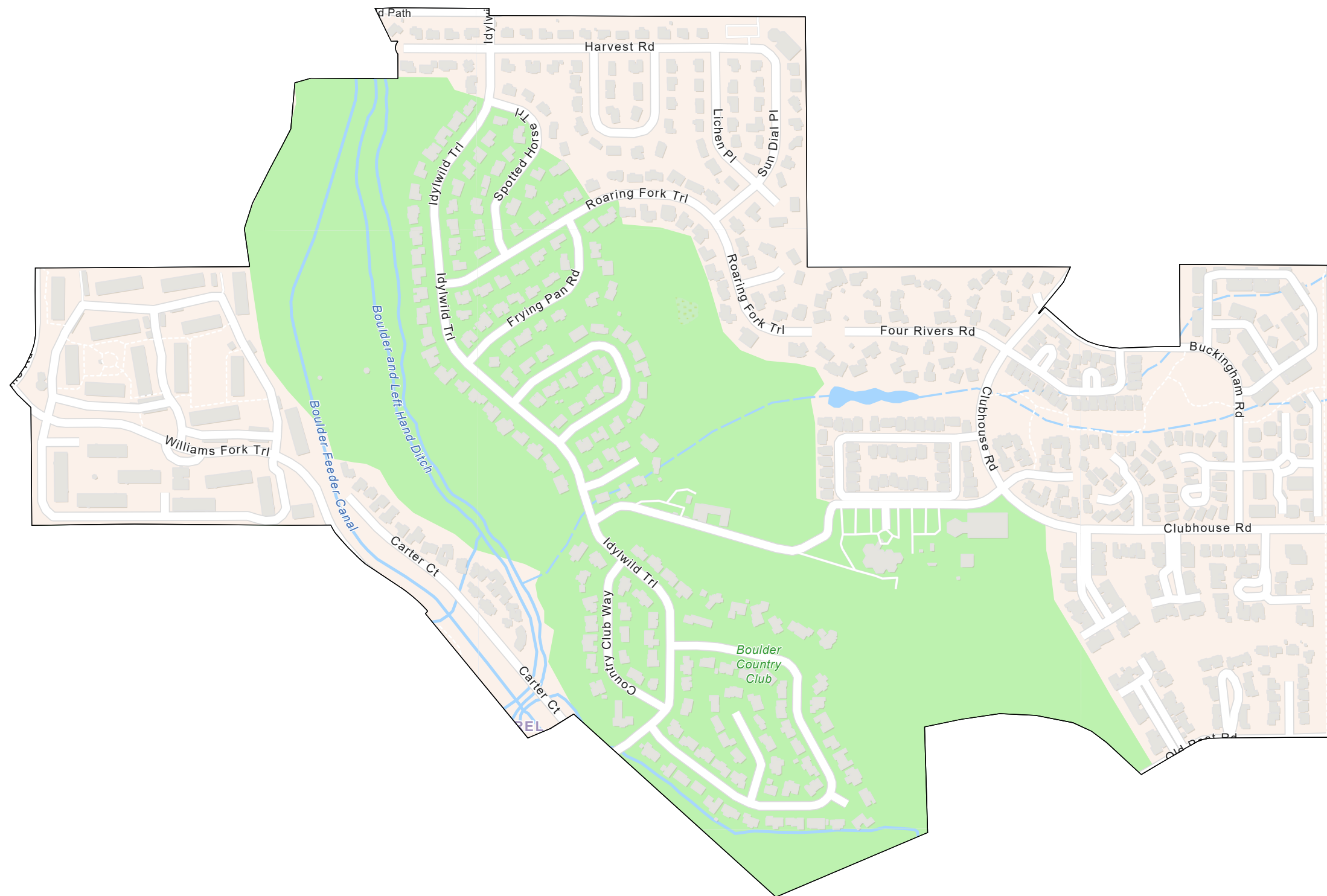
Boulder County Precinct - 506

Map Disclaimer - This map is for illustrative purposes only and the features depicted on it are approximate. More site specific studies may be required to draw accurate conclusions. Boulder County makes no warranties regarding the accuracy, completeness, reliability, or suitability of this map. Boulder County disclaims any liability associated with the use or misuse of this map. In accessing and/or relying on this map, the user fully assumes any and all risk associated with the information contained therein.
February 2022 Boulder County Clerk & Recorder

2022

Coordinate System: NAD 1983 HARN StatePlane Colorado North FIPS 0501 Feet





Esri Community Maps Contributors, City of Boulder, Boulder County, © OpenStreetMap, Microsoft, Esri, HERE, Garmin, SafeGraph, GeoTechnologies, Inc, METI/NASA, USGS, EPA, NPS, US Census Bureau, USDA

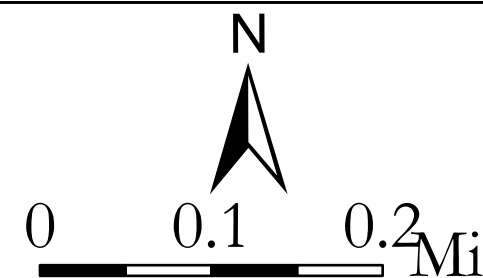


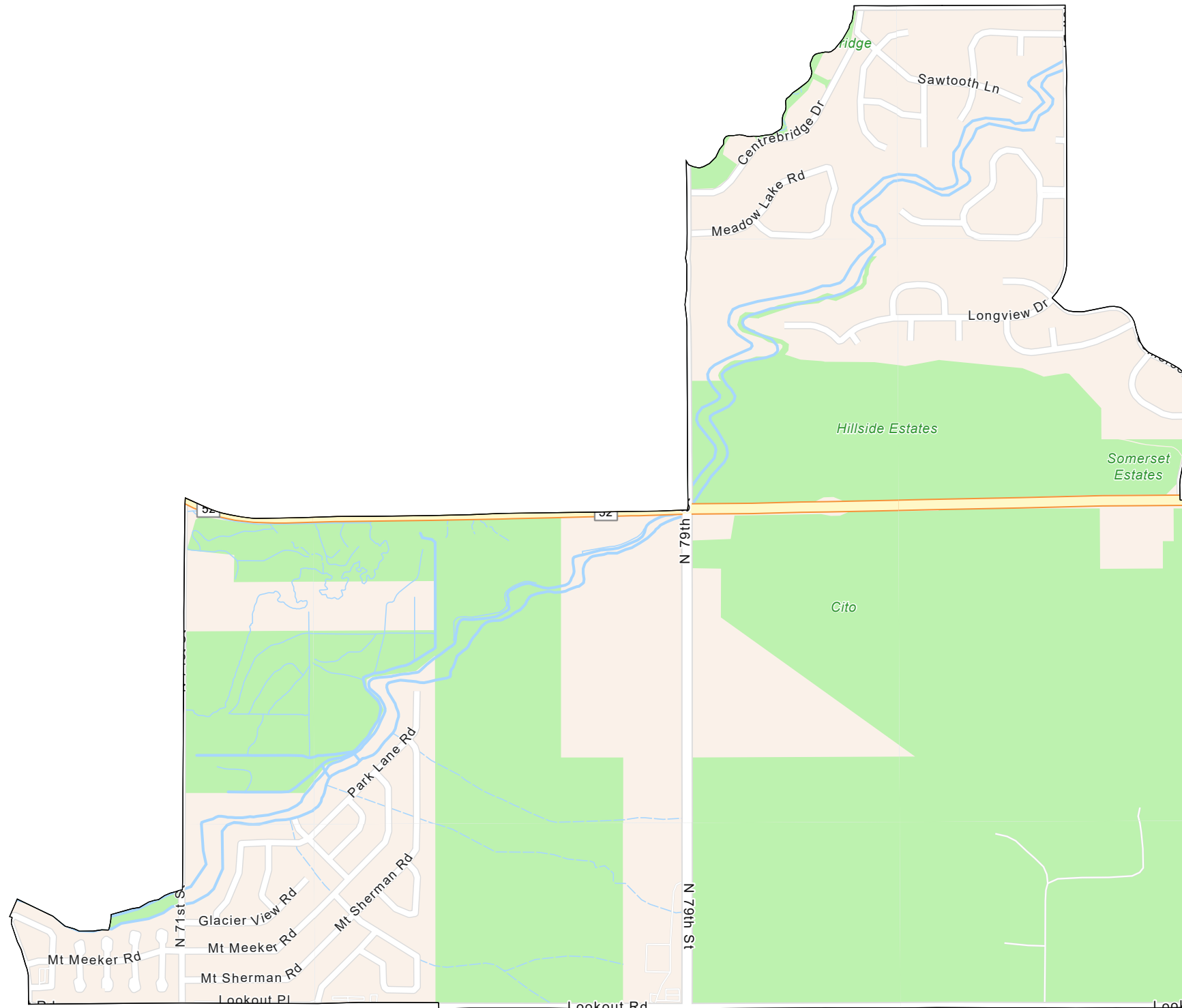
Boulder County Precinct - 507

Map Disclaimer - This map is for illustrative purposes only and the features depicted on it are approximate. More site specific studies may be required to draw accurate conclusions. Boulder County makes no warranties regarding the accuracy, completeness, reliability, or suitability of this map. Boulder County disclaims any liability associated with the use or misuse of this map. In accessing and/or relying on this map, the user fully assumes any and all risk associated with the information contained therein.
February 2022 Boulder County Clerk & Recorder

2022

Coordinate System: NAD 1983 HARN StatePlane Colorado North FIPS 0501 Feet





Esri Community Maps Contributors, City of Boulder, Boulder County, Esri, HERE, Garmin, SafeGraph, GeoTechnologies, Inc, METI/NASA, USGS, EPA, NPS, US Census Bureau, USDA

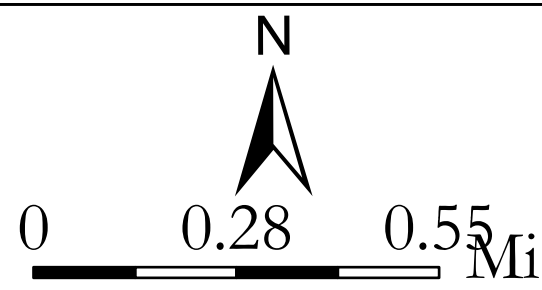


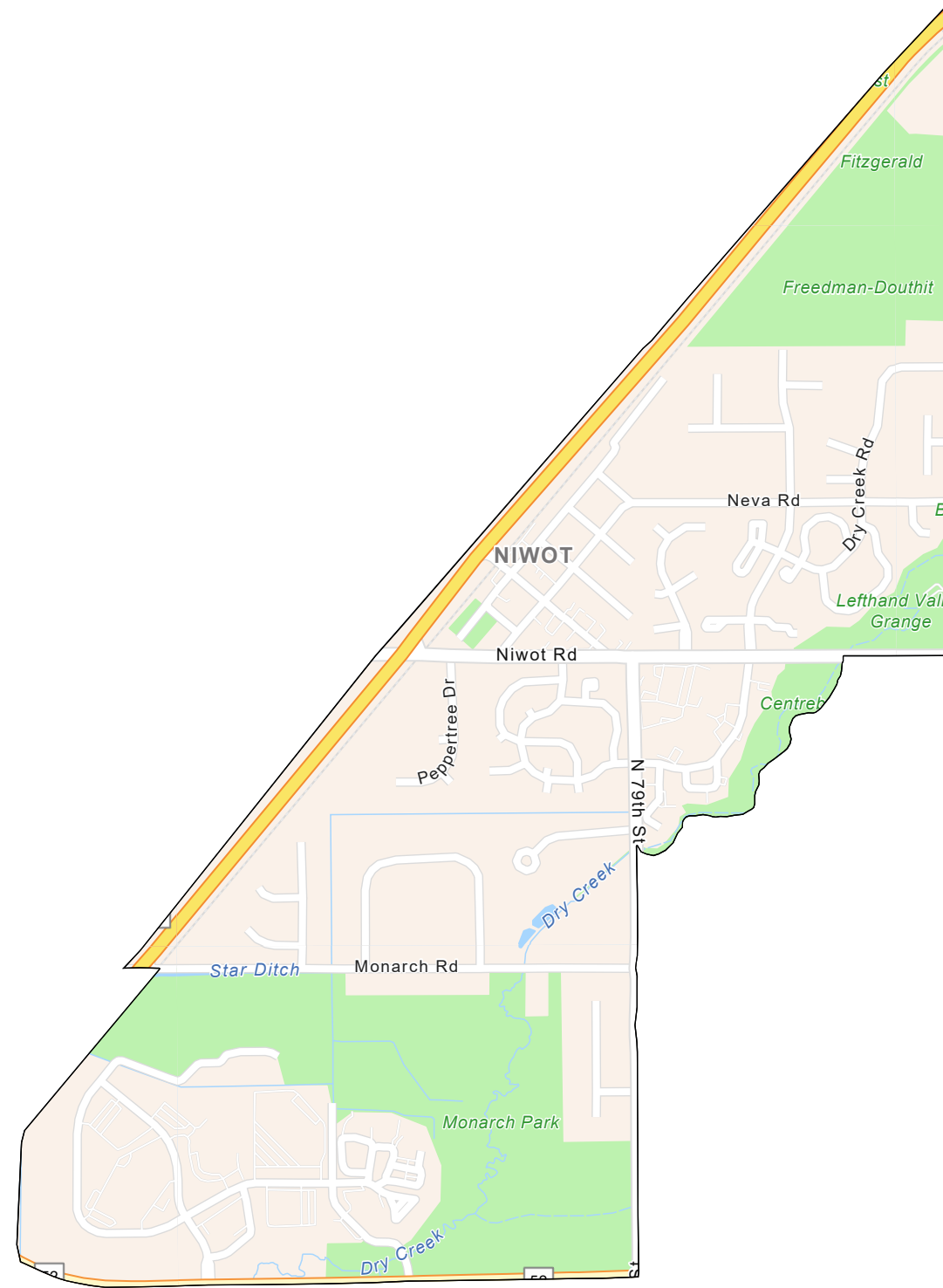
Boulder County Precinct - 508

Map Disclaimer - This map is for illustrative purposes only and the features depicted on it are approximate. More site specific studies may be required to draw accurate conclusions. Boulder County makes no warranties regarding the accuracy, completeness, reliability, or suitability of this map. Boulder County disclaims any liability associated with the use or misuse of this map. In accessing and/or relying on this map, the user fully assumes any and all risk associated with the information contained therein.
February 2022 Boulder County Clerk & Recorder

2022

Coordinate System: NAD 1983 HARN StatePlane Colorado North FIPS 0501 Feet





Esri Community Maps Contributors, Boulder County, Esri, HERE, Garmin, SafeGraph, GeoTechnologies, Inc, METI/NASA, USGS, EPA, NPS, US Census Bureau, USDA

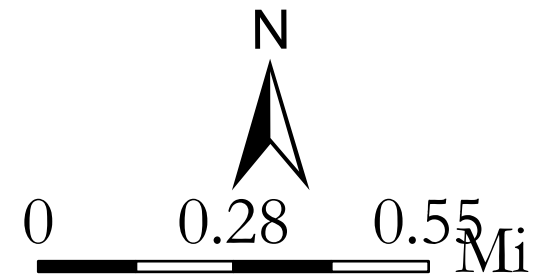


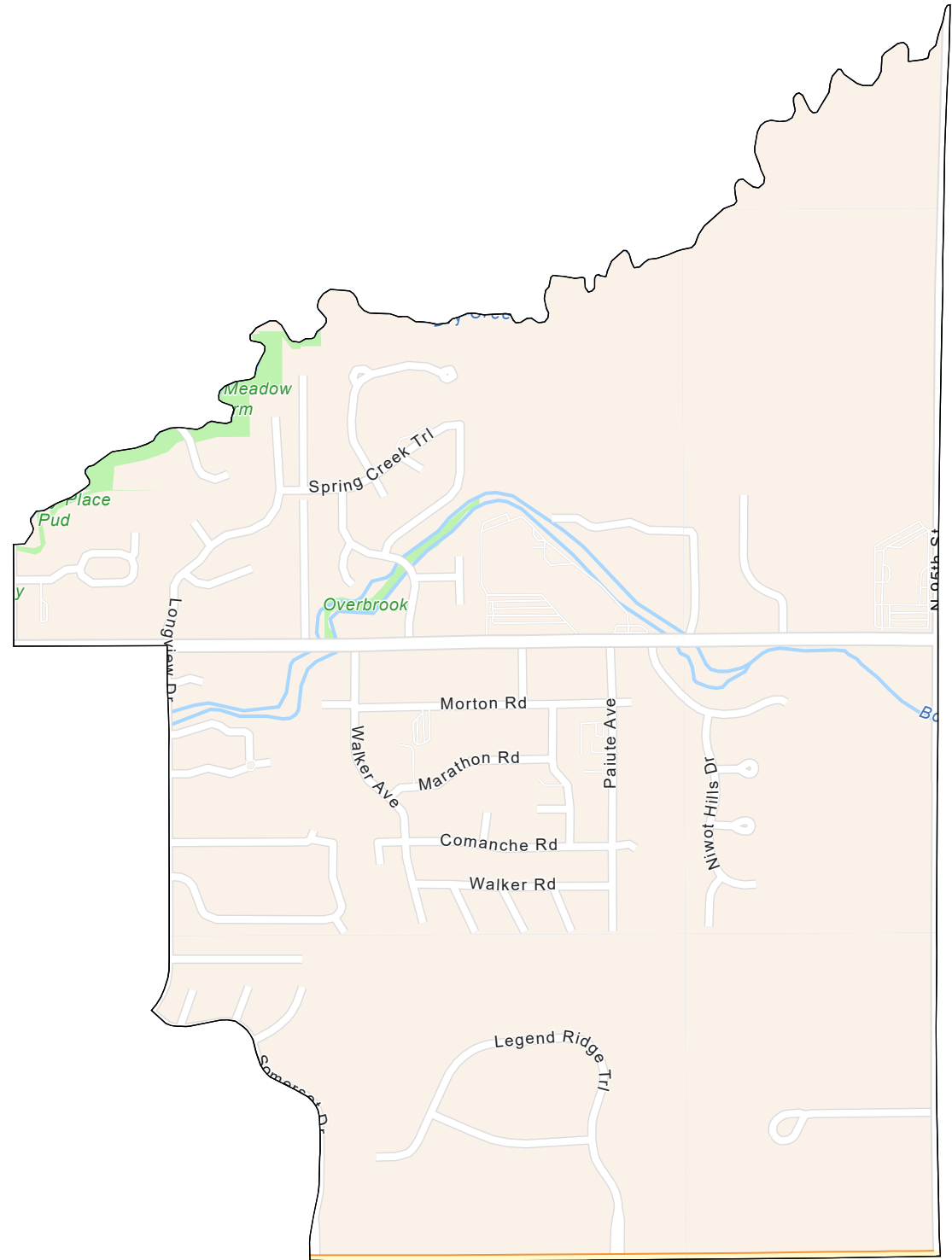
Boulder County Precinct - 509

Map Disclaimer - This map is for illustrative purposes only and the features depicted on it are approximate. More site specific studies may be required to draw accurate conclusions. Boulder County makes no warranties regarding the accuracy, completeness, reliability, or suitability of this map. Boulder County disclaims any liability associated with the use or misuse of this map. In accessing and/or relying on this map, the user fully assumes any and all risk associated with the information contained therein.
February 2022 Boulder County Clerk & Recorder

2022

Coordinate System: NAD 1983 HARN StatePlane Colorado North FIPS 0501 Feet





Esri Community Maps Contributors, Boulder County, Esri, HERE, Garmin, SafeGraph, GeoTechnologies, Inc, METI/NASA, USGS, EPA, NPS, US Census Bureau, USDA

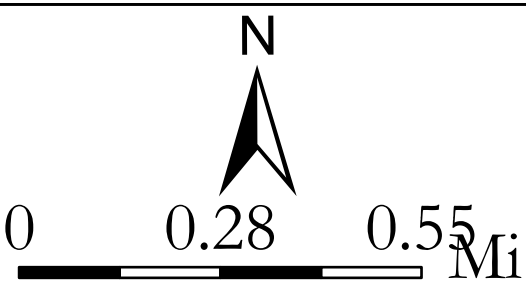


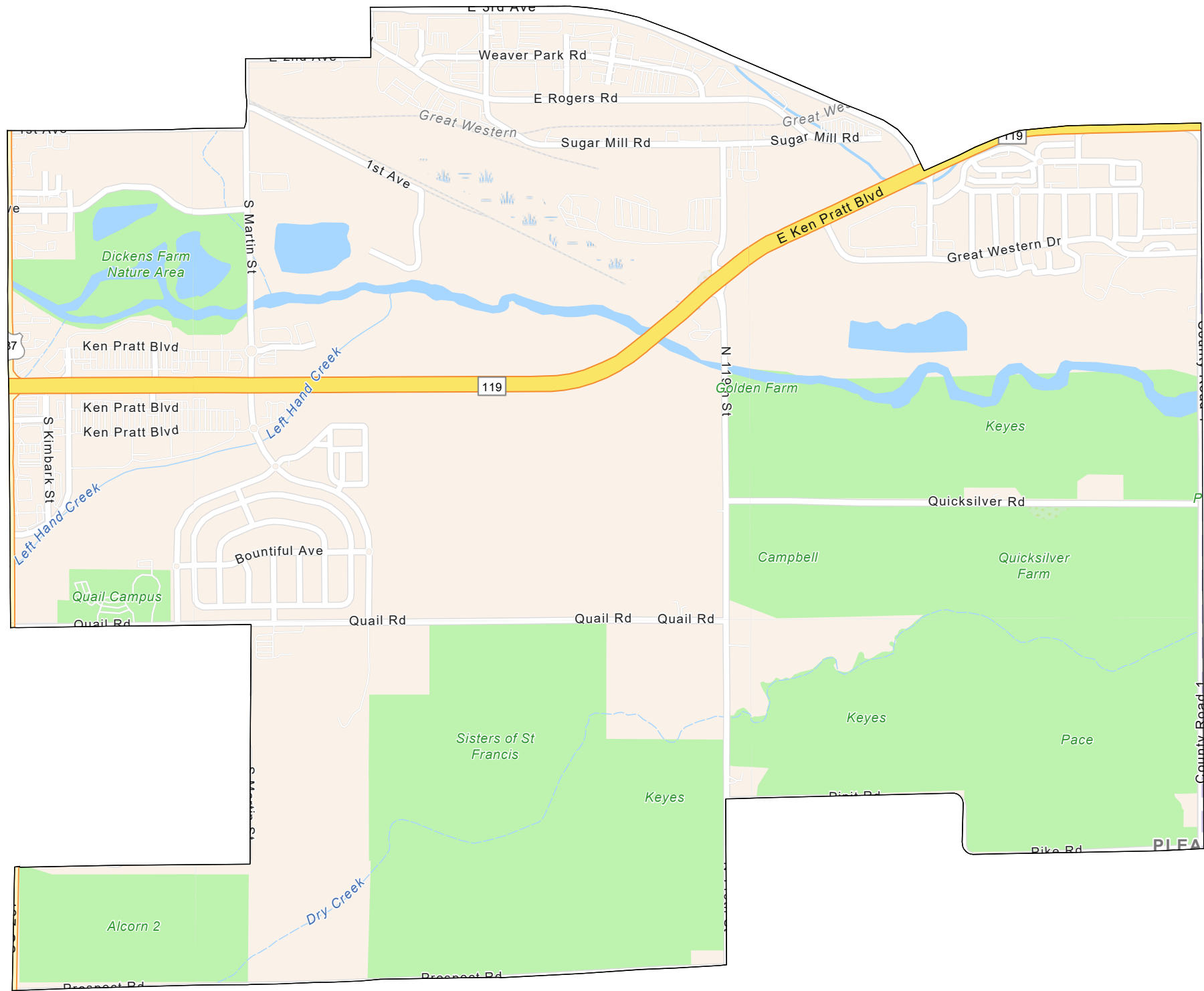
Boulder County Precinct - 510

Map Disclaimer - This map is for illustrative purposes only and the features depicted on it are approximate. More site specific studies may be required to draw accurate conclusions. Boulder County makes no warranties regarding the accuracy, completeness, reliability, or suitability of this map. Boulder County disclaims any liability associated with the use or misuse of this map. In accessing and/or relying on this map, the user fully assumes any and all risk associated with the information contained therein.
February 2022 Boulder County Clerk & Recorder

2022

Coordinate System: NAD 1983 HARN StatePlane Colorado North FIPS 0501 Feet





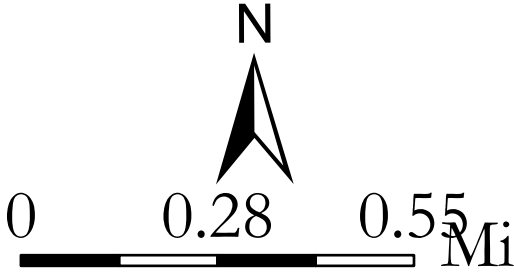
Esri Community Maps Contributors, Boulder County, Esri, HERE, Garmin, SafeGraph, GeoTechnologies, Inc, METI/NASA, USGS, EPA, NPS, US Census Bureau, USDA

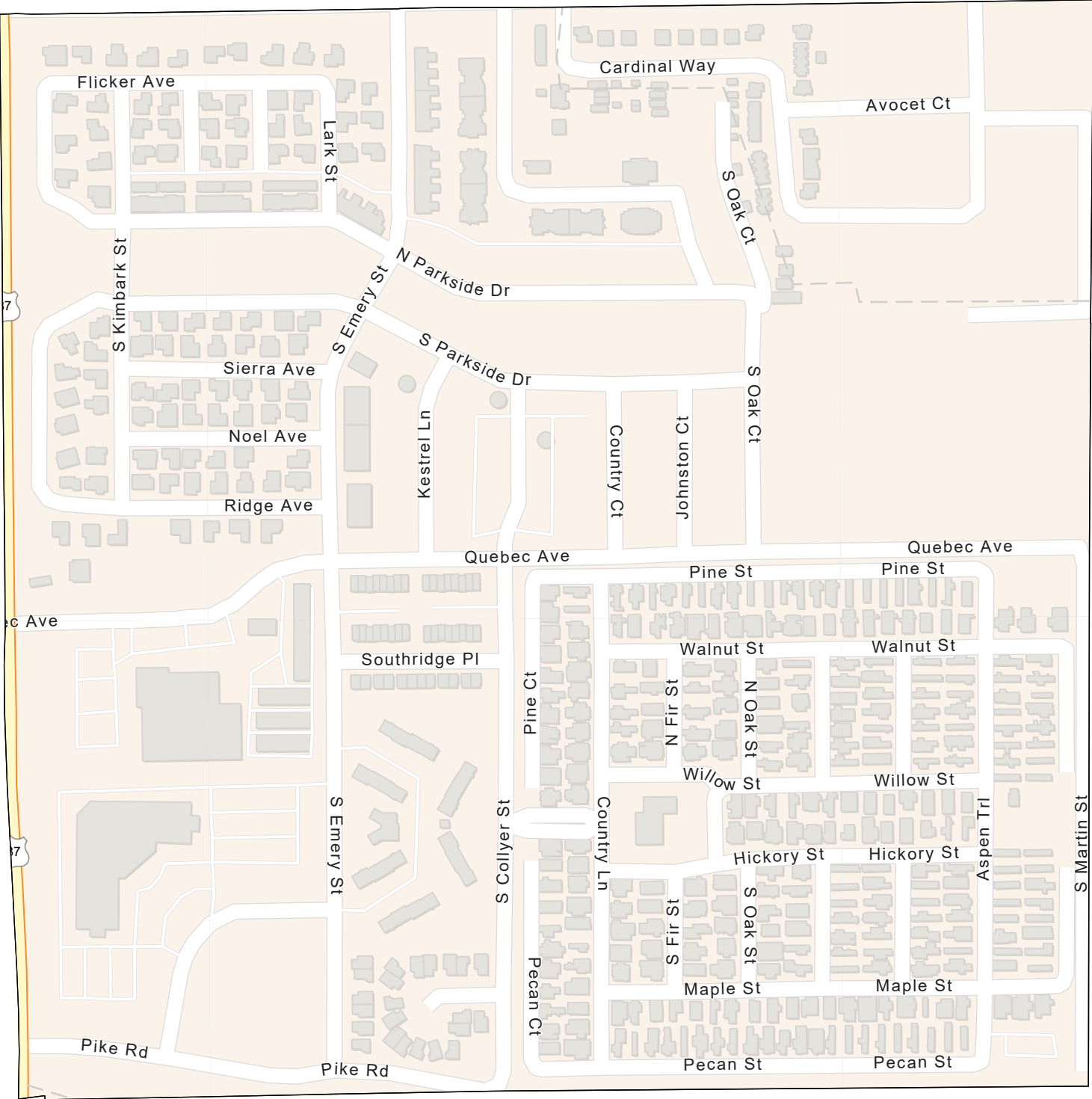
Boulder County Precinct - 600

Map Disclaimer - This map is for illustrative purposes only and the features depicted on it are approximate. More site specific studies may be required to draw accurate conclusions. Boulder County makes no warranties regarding the accuracy, completeness, reliability, or suitability of this map. Boulder County disclaims any liability associated with the use or misuse of this map. In accessing and/or relying on this map, the user fully assumes any and all risk associated with the information contained therein.
February 2022 Boulder County Clerk & Recorder

2022

Coordinate System: NAD 1983 HARN StatePlane Colorado North FIPS 0501 Feet





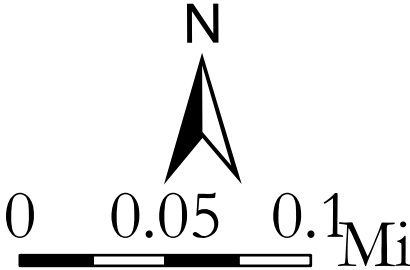
Esri Community Maps Contributors, City of Longmont, Boulder County, © OpenStreetMap, Microsoft, Esri, HERE, Garmin, SafeGraph, GeoTechnologies, Inc, METI/NASA, USGS, EPA, NPS, US Census Bureau, USDA

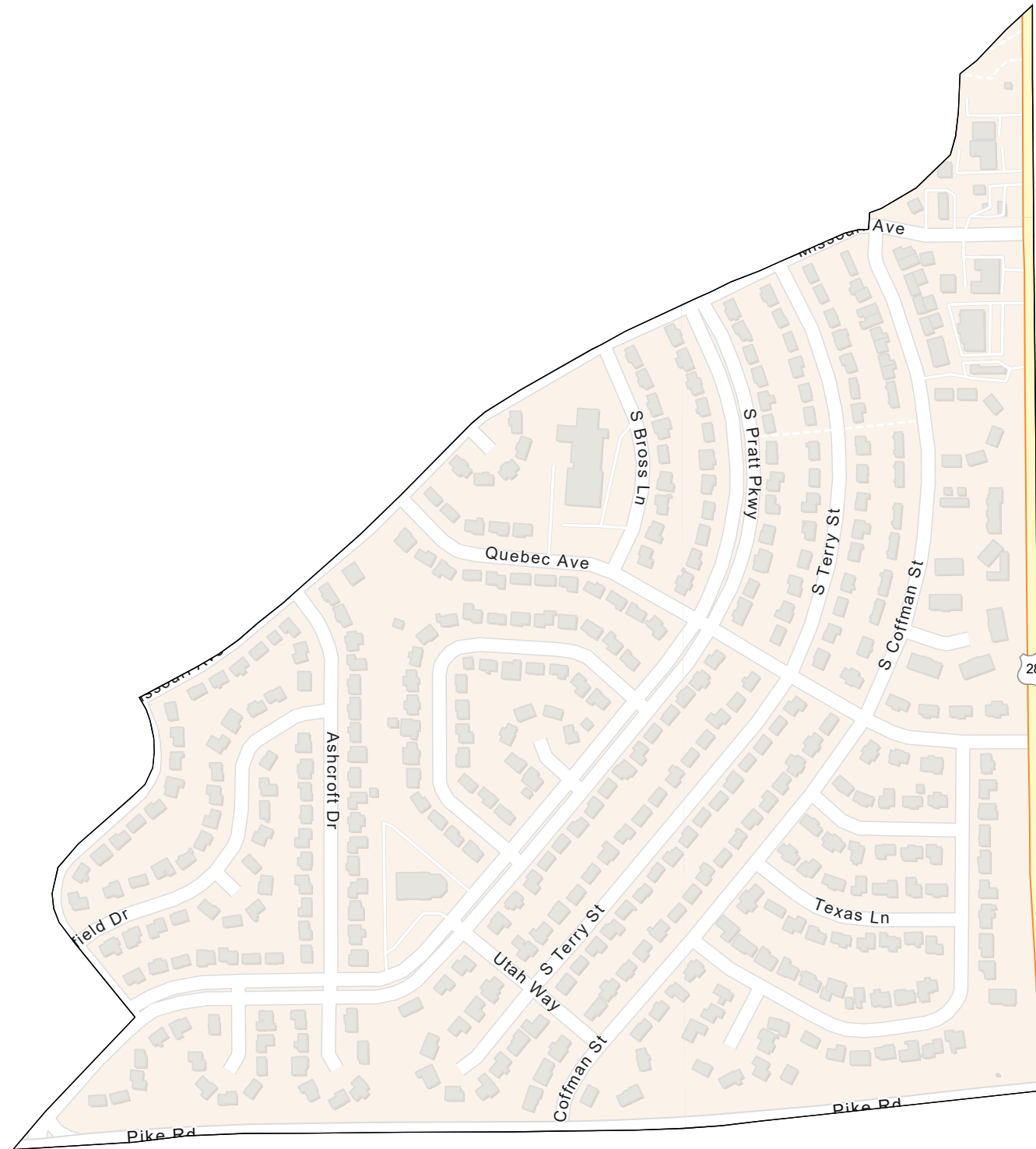
Boulder County Precinct - 601

Map Disclaimer - This map is for illustrative purposes only and the features depicted on it are approximate. More site specific studies may be required to draw accurate conclusions. Boulder County makes no warranties regarding the accuracy, completeness, reliability, or suitability of this map. Boulder County disclaims any liability associated with the use or misuse of this map. In accessing and/or relying on this map, the user fully assumes any and all risk associated with the information contained therein.
February 2022 Boulder County Clerk & Recorder


2022

Coordinate System: NAD 1983 HARN StatePlane Colorado North FIPS 0501 Feet





Esri Community Maps Contributors, City of Longmont, Boulder County, © OpenStreetMap, Microsoft, Esri, HERE, Garmin, SafeGraph, GeoTechnologies, Inc, METI/NASA, USGS, EPA, NPS, US Census Bureau, USDA

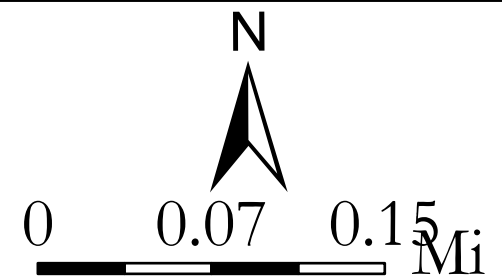


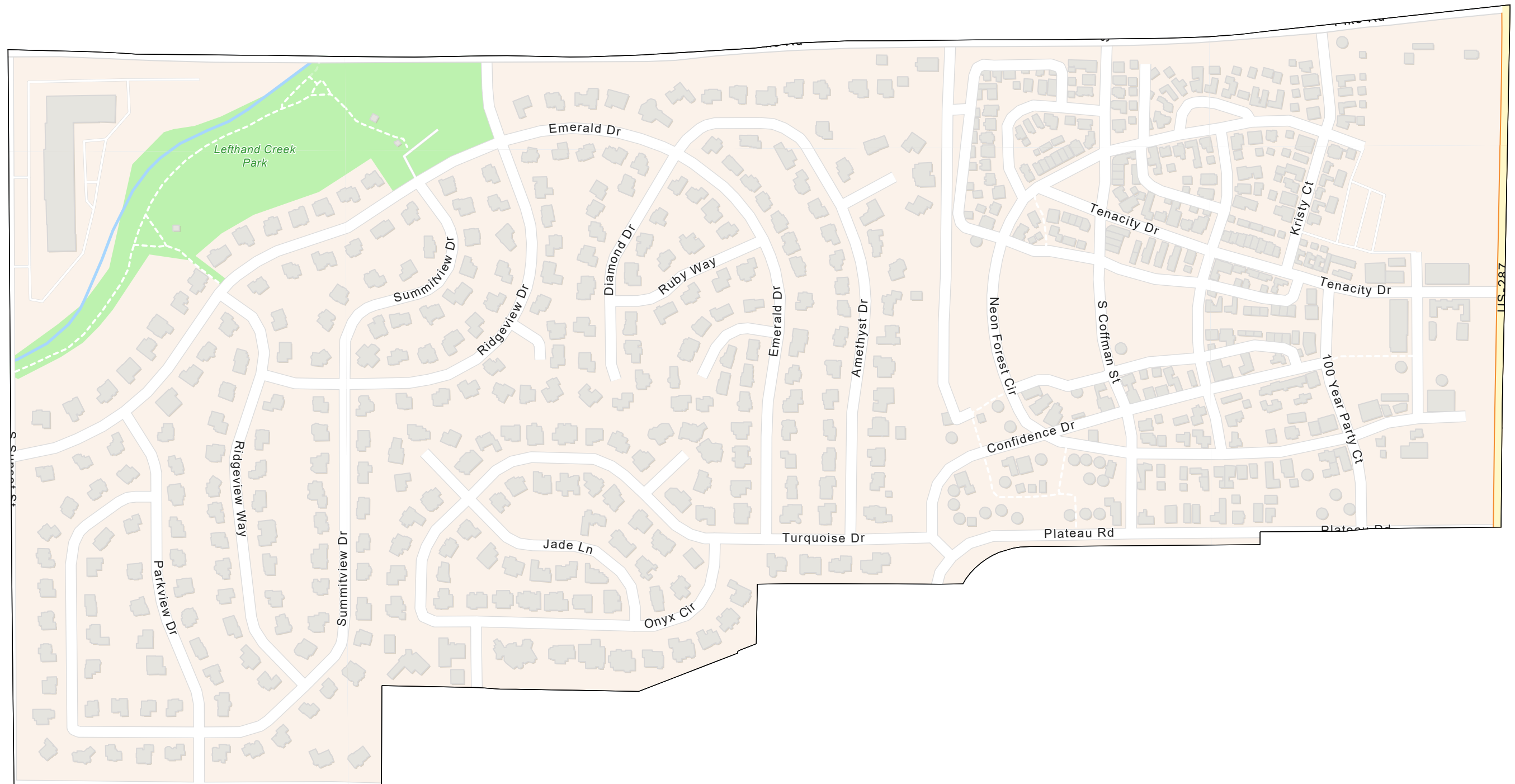
Boulder County Precinct - 602

Map Disclaimer - This map is for illustrative purposes only and the features depicted on it are approximate. More site specific studies may be required to draw accurate conclusions. Boulder County makes no warranties regarding the accuracy, completeness, reliability, or suitability of this map. Boulder County disclaims any liability associated with the use or misuse of this map. In accessing and/or relying on this map, the user fully assumes any and all risk associated with the information contained therein.
February 2022 Boulder County Clerk & Recorder

2022

Coordinate System: NAD 1983 HARN StatePlane Colorado North FIPS 0501 Feet





Esri Community Maps Contributors, City of Longmont, Boulder County, © OpenStreetMap, Microsoft, Esri, HERE, Garmin, SafeGraph, GeoTechnologies, Inc, METI/NASA, USGS, EPA, NPS, US Census Bureau, USDA

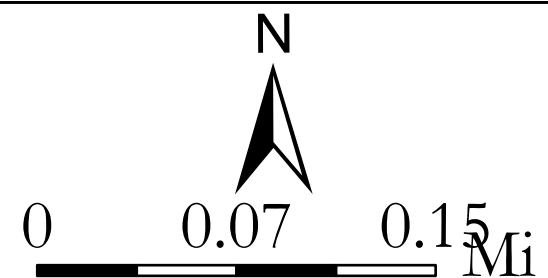


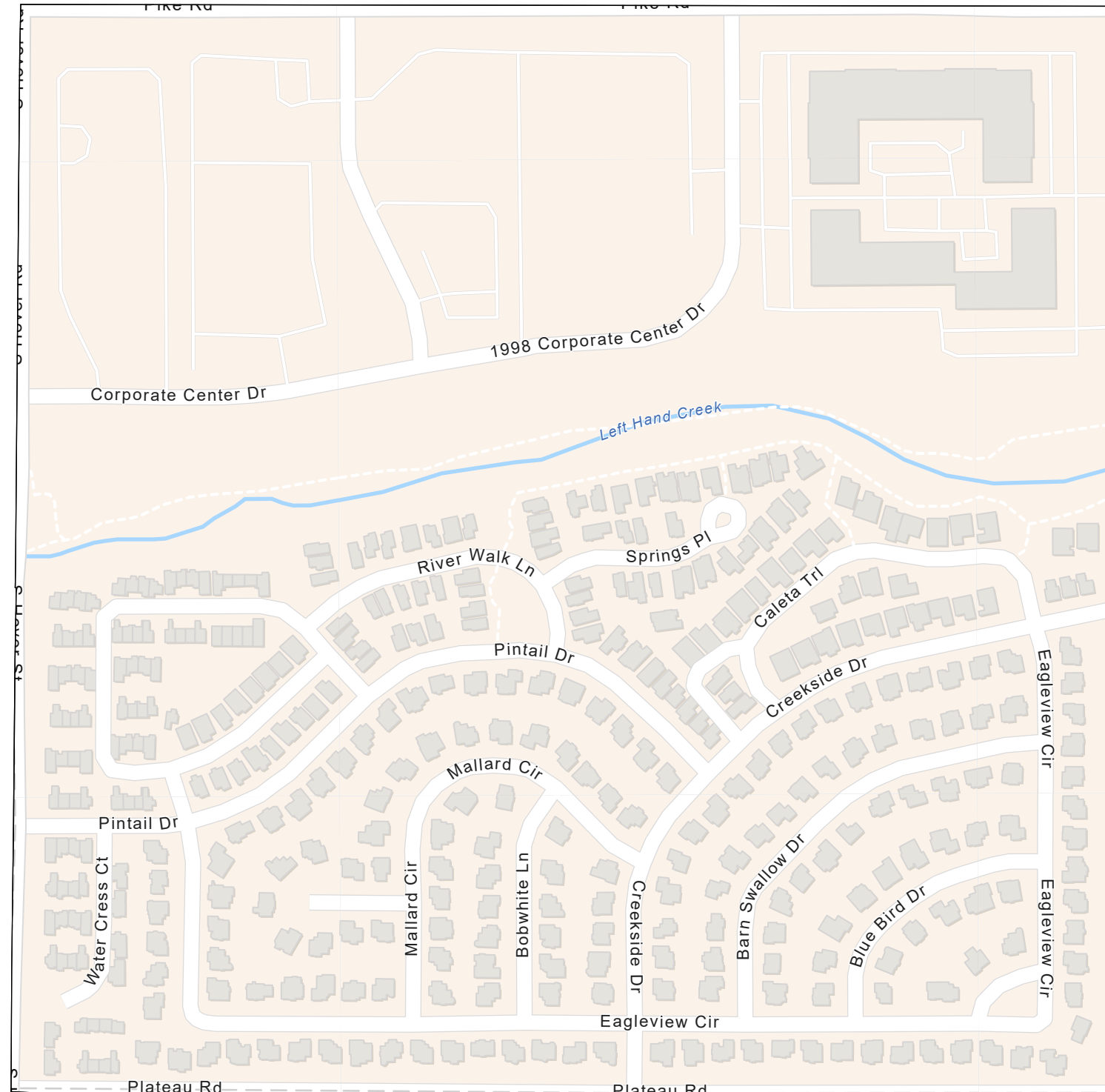
Boulder County Precinct - 603

Map Disclaimer - This map is for illustrative purposes only and the features depicted on it are approximate. More site specific studies may be required to draw accurate conclusions. Boulder County makes no warranties regarding the accuracy, completeness, reliability, or suitability of this map. Boulder County disclaims any liability associated with the use or misuse of this map. In accessing and/or relying on this map, the user fully assumes any and all risk associated with the information contained therein.
February 2022 Boulder County Clerk & Recorder

2022

Coordinate System: NAD 1983 HARN StatePlane Colorado North FIPS 0501 Feet





Esri Community Maps Contributors, City of Longmont, Boulder County, © OpenStreetMap, Microsoft, Esri, HERE, Garmin, SafeGraph, GeoTechnologies, Inc, METI/NASA, USGS, EPA, NPS, US Census Bureau, USDA

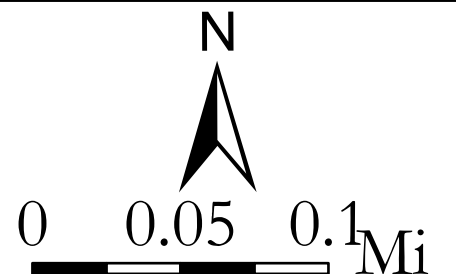


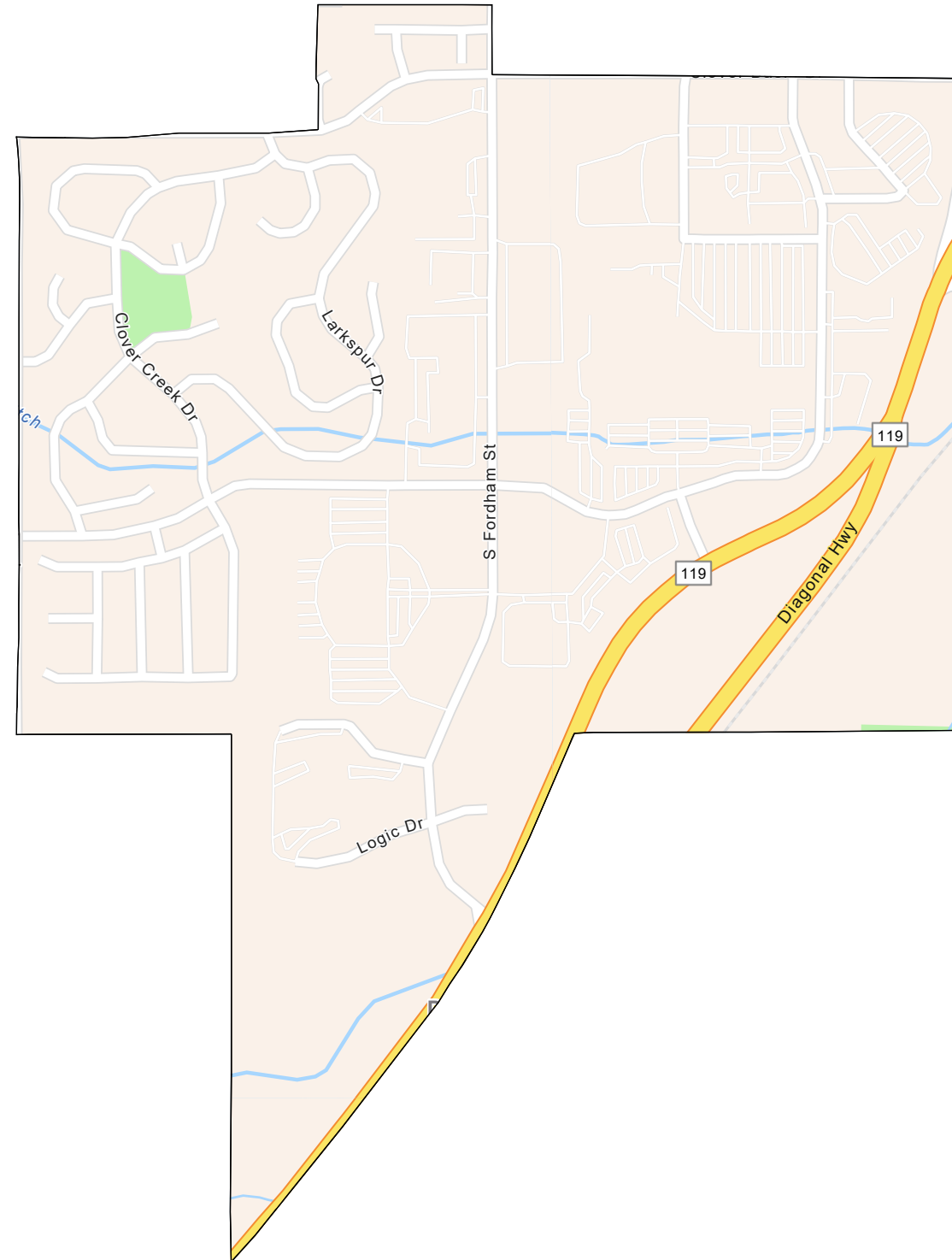
Boulder County Precinct - 604

Map Disclaimer - This map is for illustrative purposes only and the features depicted on it are approximate. More site specific studies may be required to draw accurate conclusions. Boulder County makes no warranties regarding the accuracy, completeness, reliability, or suitability of this map. Boulder County disclaims any liability associated with the use or misuse of this map. In accessing and/or relying on this map, the user fully assumes any and all risk associated with the information contained therein.
February 2022 Boulder County Clerk & Recorder

2022

Coordinate System: NAD 1983 HARN StatePlane Colorado North FIPS 0501 Feet





Esri Community Maps Contributors, Boulder County, Esri, HERE, Garmin, SafeGraph, GeoTechnologies, Inc, METI/NASA, USGS, EPA, NPS, US Census Bureau, USDA

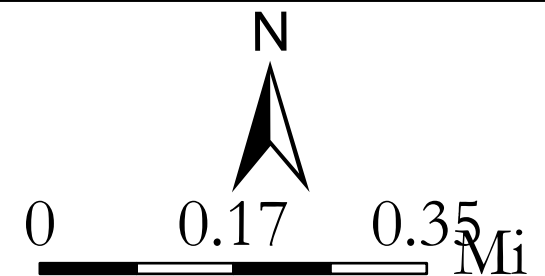


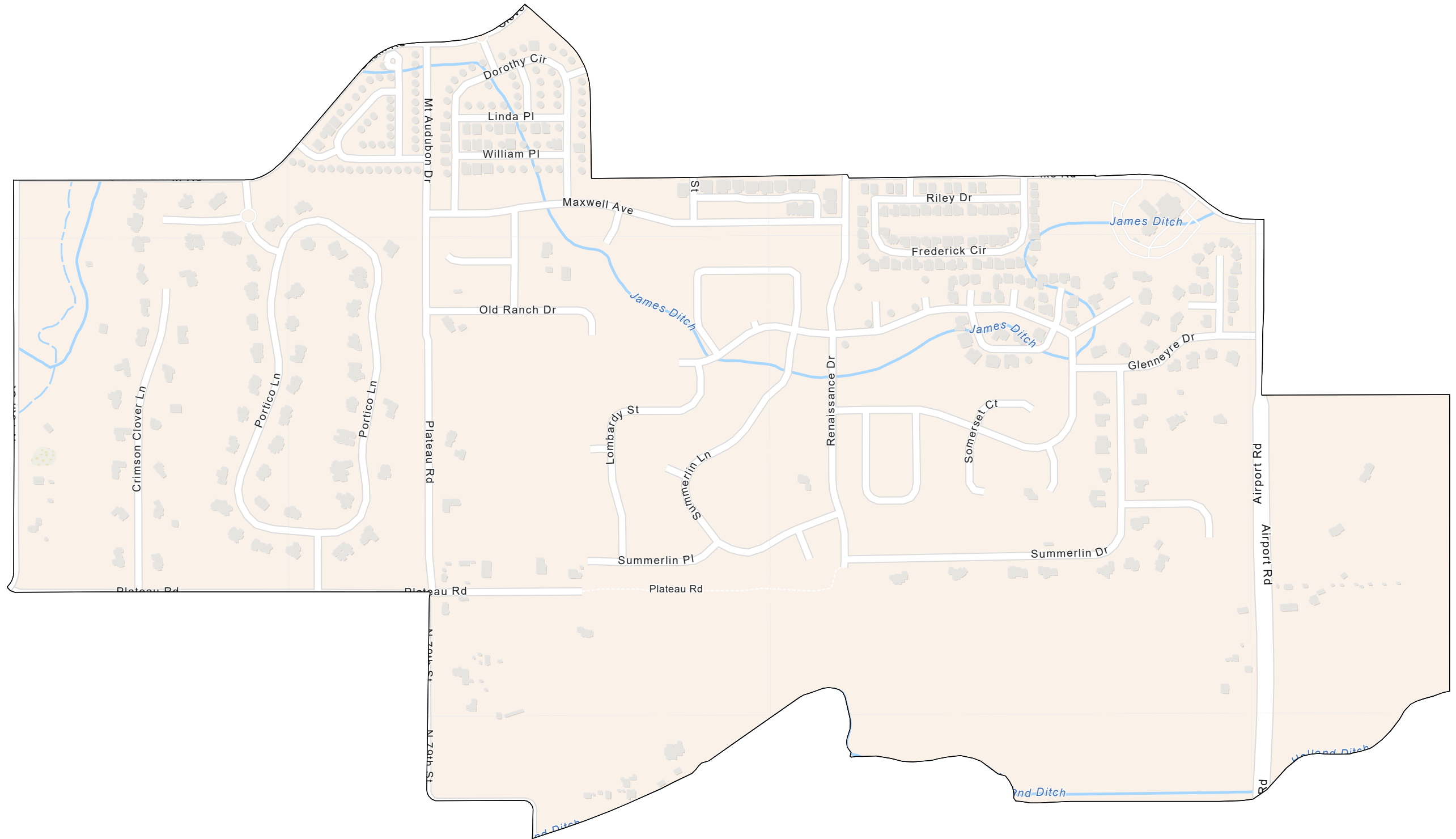
Boulder County Precinct - 605

Map Disclaimer - This map is for illustrative purposes only and the features depicted on it are approximate. More site specific studies may be required to draw accurate conclusions. Boulder County makes no warranties regarding the accuracy, completeness, reliability, or suitability of this map. Boulder County disclaims any liability associated with the use or misuse of this map. In accessing and/or relying on this map, the user fully assumes any and all risk associated with the information contained therein.
February 2022 Boulder County Clerk & Recorder

2022

Coordinate System: NAD 1983 HARN StatePlane Colorado North FIPS 0501 Feet





Esri Community Maps Contributors, City of Longmont, Boulder County, © OpenStreetMap, Microsoft, Esri, HERE, Garmin, SafeGraph, GeoTechnologies, Inc, METI/NASA, USGS, EPA, NPS, US Census Bureau, USDA

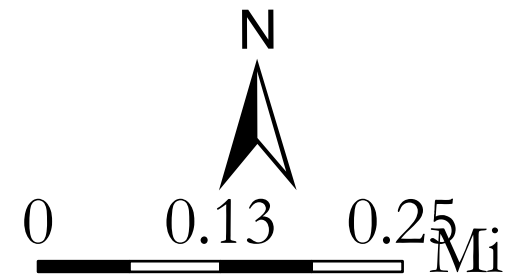


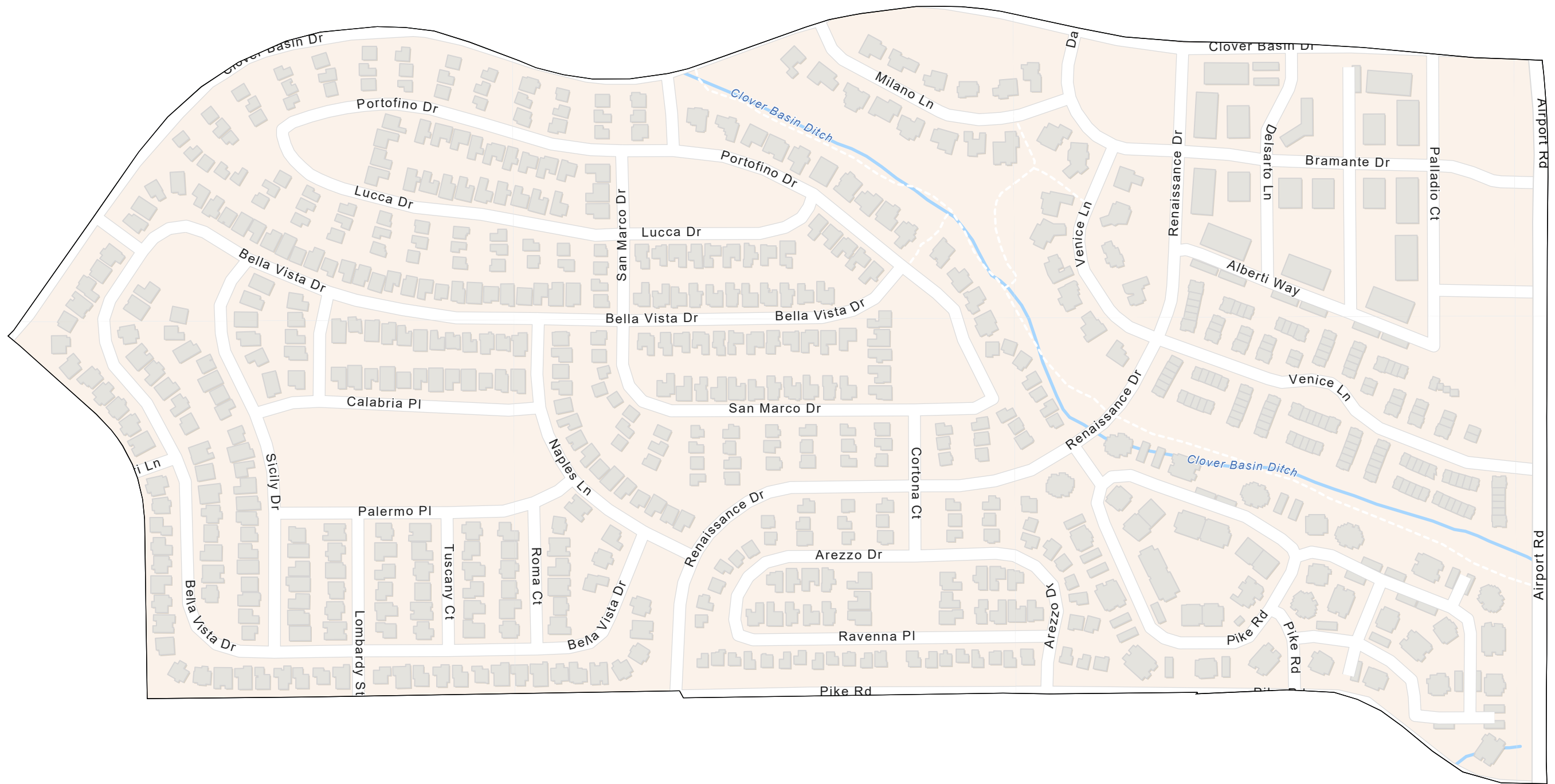
Boulder County Precinct - 606

Map Disclaimer - This map is for illustrative purposes only and the features depicted on it are approximate. More site specific studies may be required to draw accurate conclusions. Boulder County makes no warranties regarding the accuracy, completeness, reliability, or suitability of this map. Boulder County disclaims any liability associated with the use or misuse of this map. In accessing and/or relying on this map, the user fully assumes any and all risk associated with the information contained therein.
February 2022 Boulder County Clerk & Recorder

2022

Coordinate System: NAD 1983 HARN StatePlane Colorado North FIPS 0501 Feet





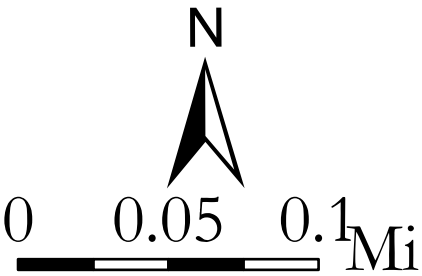
Esri Community Maps Contributors, City of Longmont, Boulder County, © OpenStreetMap, Microsoft, Esri, HERE, Garmin, SafeGraph, GeoTechnologies, Inc, METI/NASA, USGS, EPA, NPS, US Census Bureau, USDA

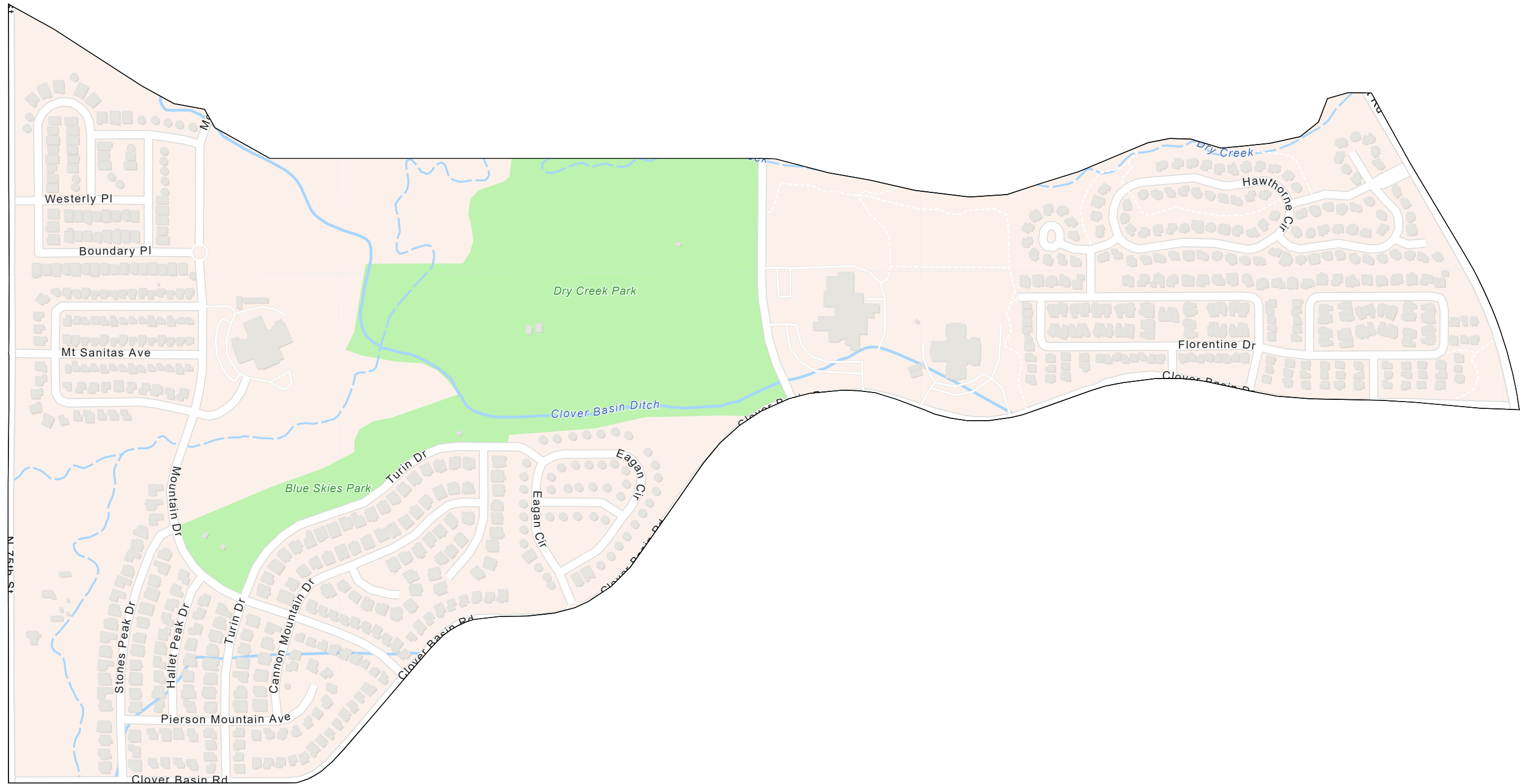
Boulder County Precinct - 607

Map Disclaimer - This map is for illustrative purposes only and the features depicted on it are approximate. More site specific studies may be required to draw accurate conclusions. Boulder County makes no warranties regarding the accuracy, completeness, reliability, or suitability of this map. Boulder County disclaims any liability associated with the use or misuse of this map. In accessing and/or relying on this map, the user fully assumes any and all risk associated with the information contained therein.
February 2022 Boulder County Clerk & Recorder


2022

Coordinate System: NAD 1983 HARN StatePlane Colorado North FIPS 0501 Feet





Esri Community Maps Contributors, City of Longmont, Boulder County, © OpenStreetMap, Microsoft, Esri, HERE, Garmin, SafeGraph, GeoTechnologies, Inc, METI/NASA, USGS, EPA, NPS, US Census Bureau, USDA

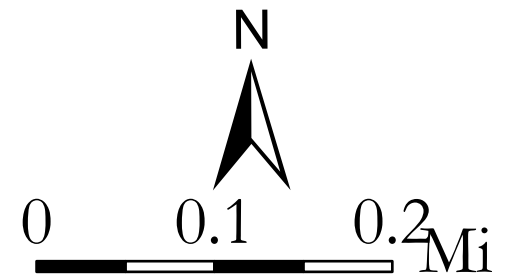


Boulder County Precinct - 608

Map Disclaimer - This map is for illustrative purposes only and the features depicted on it are approximate. More site specific studies may be required to draw accurate conclusions. Boulder County makes no warranties regarding the accuracy, completeness, reliability, or suitability of this map. Boulder County disclaims any liability associated with the use or misuse of this map. In accessing and/or relying on this map, the user fully assumes any and all risk associated with the information contained therein.
February 2022 Boulder County Clerk & Recorder

2022

Coordinate System: NAD 1983 HARN StatePlane Colorado North FIPS 0501 Feet





Esri Community Maps Contributors, Boulder County, Esri, HERE, Garmin, SafeGraph, GeoTechnologies, Inc, METI/NASA, USGS, EPA, NPS, US Census Bureau, USDA

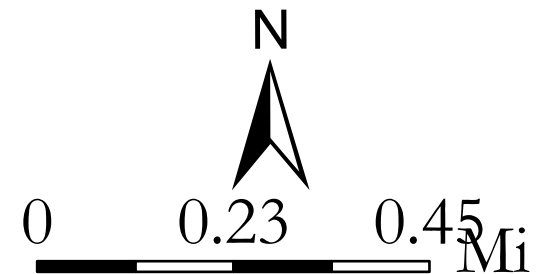


Boulder County Precinct - 609

Map Disclaimer - This map is for illustrative purposes only and the features depicted on it are approximate. More site specific studies may be required to draw accurate conclusions. Boulder County makes no warranties regarding the accuracy, completeness, reliability, or suitability of this map. Boulder County disclaims any liability associated with the use or misuse of this map. In accessing and/or relying on this map, the user fully assumes any and all risk associated with the information contained therein.
February 2022 Boulder County Clerk & Recorder

2022

Coordinate System: NAD 1983 HARN StatePlane Colorado North FIPS 0501 Feet





Boulder County, Esri, HERE, Garmin, SafeGraph, GeoTechnologies, Inc, METI/NASA, USGS, EPA, NPS, US Census Bureau, USDA

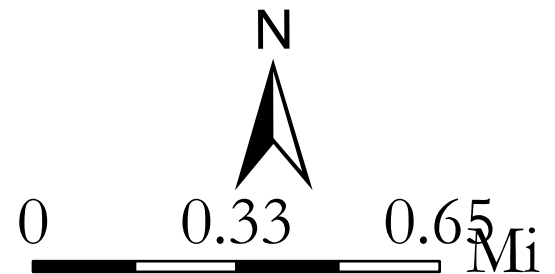


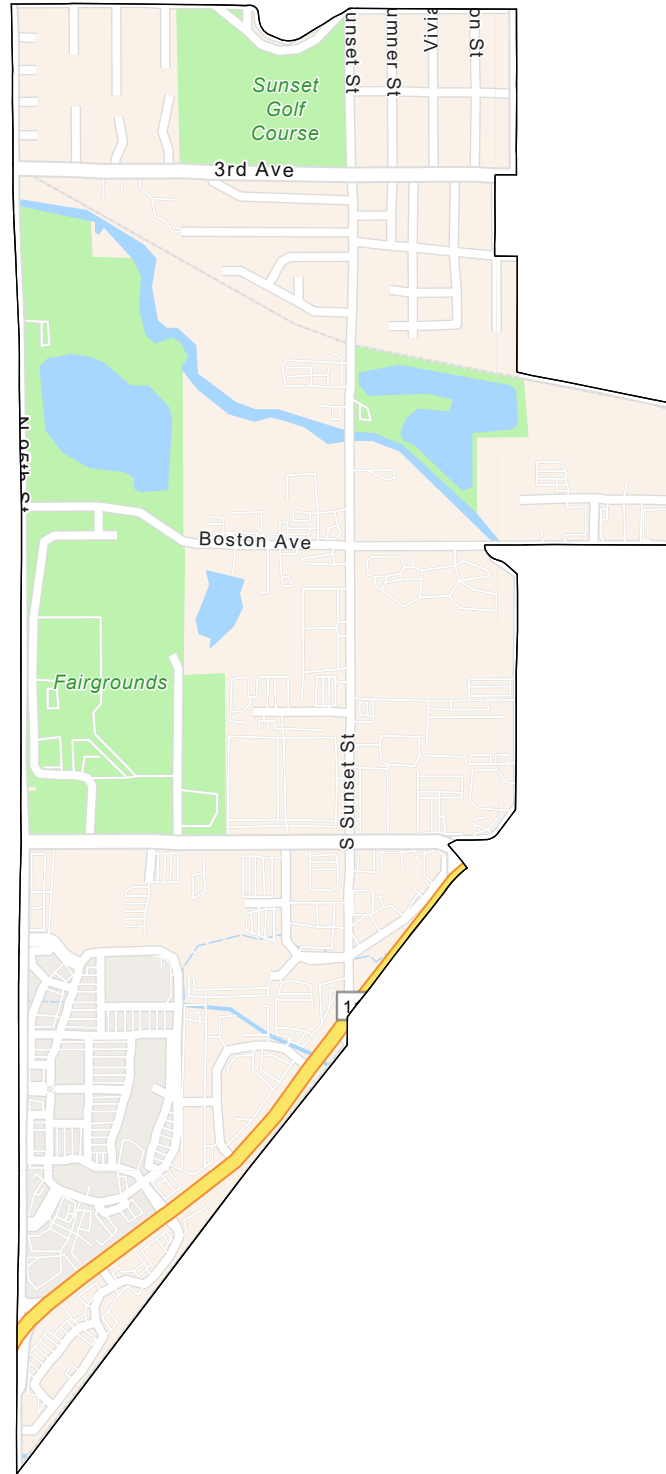
Boulder County Precinct - 610

Map Disclaimer - This map is for illustrative purposes only and the features depicted on it are approximate. More site specific studies may be required to draw accurate conclusions. Boulder County makes no warranties regarding the accuracy, completeness, reliability, or suitability of this map. Boulder County disclaims any liability associated with the use or misuse of this map. In accessing and/or relying on this map, the user fully assumes any and all risk associated with the information contained therein.
February 2022 Boulder County Clerk & Recorder

2022

Coordinate System: NAD 1983 HARN StatePlane Colorado North FIPS 0501 Feet





Boulder County, Esri, HERE, Garmin, SafeGraph, GeoTechnologies, Inc, METI/NASA, USGS, EPA, NPS, US Census Bureau, USDA

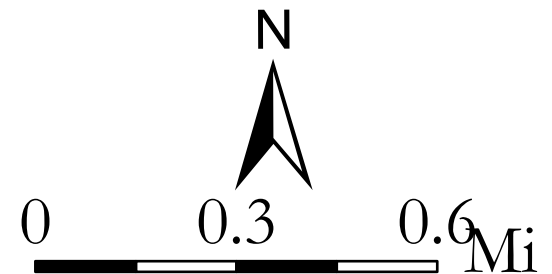


Boulder County Precinct - 611

Map Disclaimer - This map is for illustrative purposes only and the features depicted on it are approximate. More site specific studies may be required to draw accurate conclusions. Boulder County makes no warranties regarding the accuracy, completeness, reliability, or suitability of this map. Boulder County disclaims any liability associated with the use or misuse of this map. In accessing and/or relying on this map, the user fully assumes any and all risk associated with the information contained therein.
February 2022 Boulder County Clerk & Recorder

2022

Coordinate System: NAD 1983 HARN StatePlane Colorado North FIPS 0501 Feet





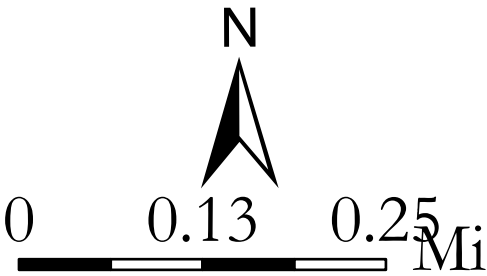
Esri Community Maps Contributors, City of Longmont, Boulder County, © OpenStreetMap, Microsoft, Esri, HERE, Garmin, SafeGraph, GeoTechnologies, Inc, METI/NASA, USGS, EPA, NPS, US Census Bureau, USDA

Boulder County Precinct - 612

Map Disclaimer - This map is for illustrative purposes only and the features depicted on it are approximate. More site specific studies may be required to draw accurate conclusions. Boulder County makes no warranties regarding the accuracy, completeness, reliability, or suitability of this map. Boulder County disclaims any liability associated with the use or misuse of this map. In accessing and/or relying on this map, the user fully assumes any and all risk associated with the information contained therein.
February 2022 Boulder County Clerk & Recorder

2022

Coordinate System: NAD 1983 HARN StatePlane Colorado North FIPS 0501 Feet





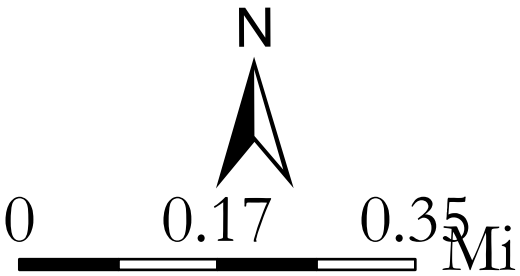
Esri Community Maps Contributors, Boulder County, Esri, HERE, Garmin, SafeGraph, GeoTechnologies, Inc, METI/NASA, USGS, EPA, NPS, US Census Bureau, USDA

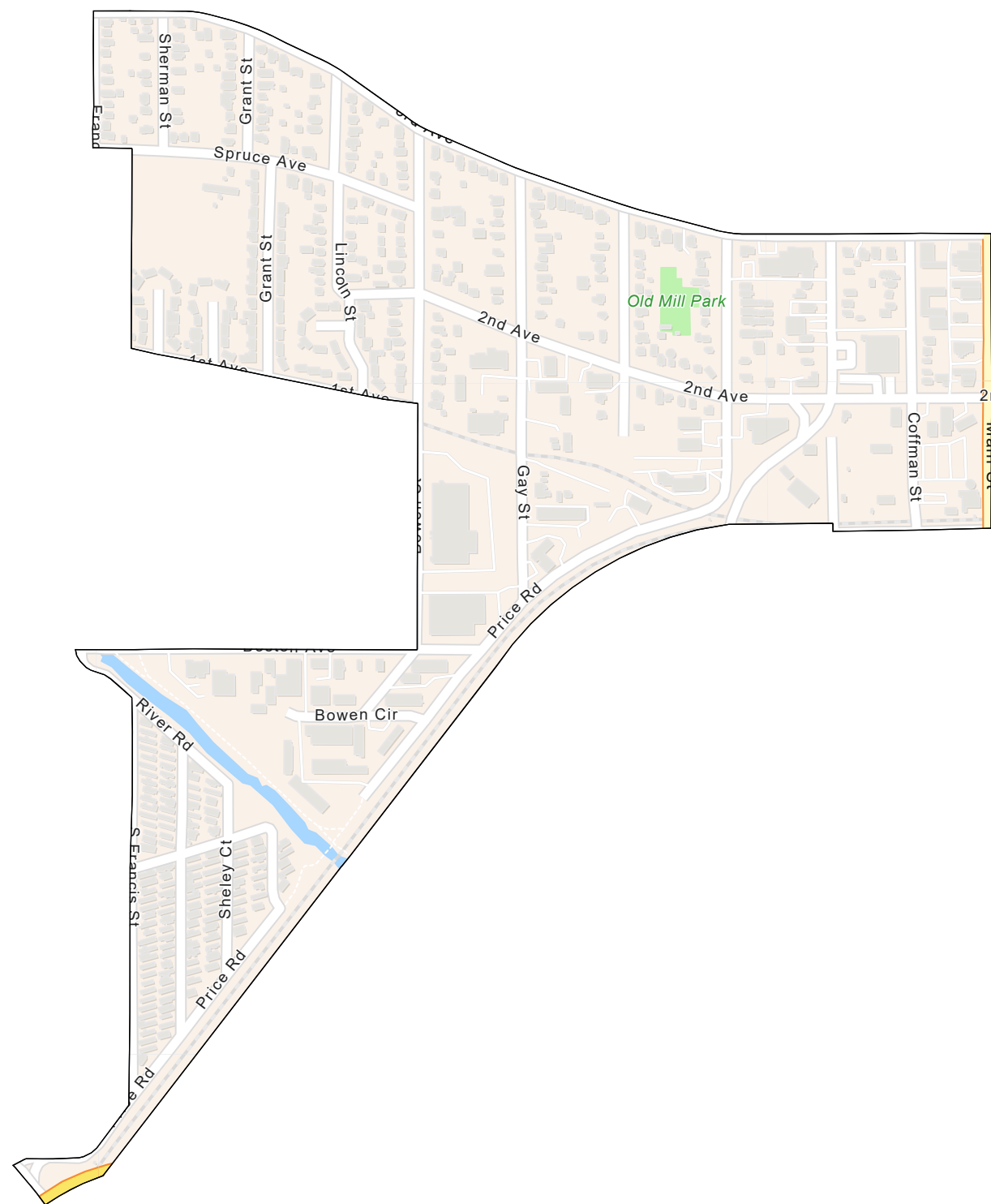
Boulder County Precinct - 613

Map Disclaimer - This map is for illustrative purposes only and the features depicted on it are approximate. More site specific studies may be required to draw accurate conclusions. Boulder County makes no warranties regarding the accuracy, completeness, reliability, or suitability of this map. Boulder County disclaims any liability associated with the use or misuse of this map. In accessing and/or relying on this map, the user fully assumes any and all risk associated with the information contained therein.
February 2022 Boulder County Clerk & Recorder

2022

Coordinate System: NAD 1983 HARN StatePlane Colorado North FIPS 0501 Feet





Esri Community Maps Contributors, City of Longmont, Boulder County, © OpenStreetMap, Microsoft, Esri, HERE, Garmin, SafeGraph, GeoTechnologies, Inc, METI/NASA, USGS, EPA, NPS, US Census Bureau, USDA

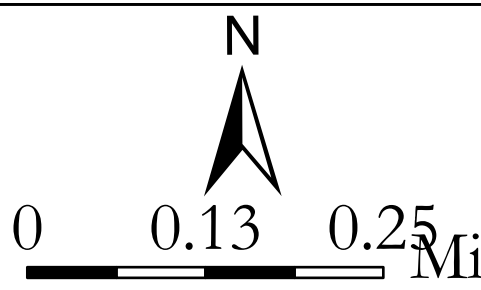


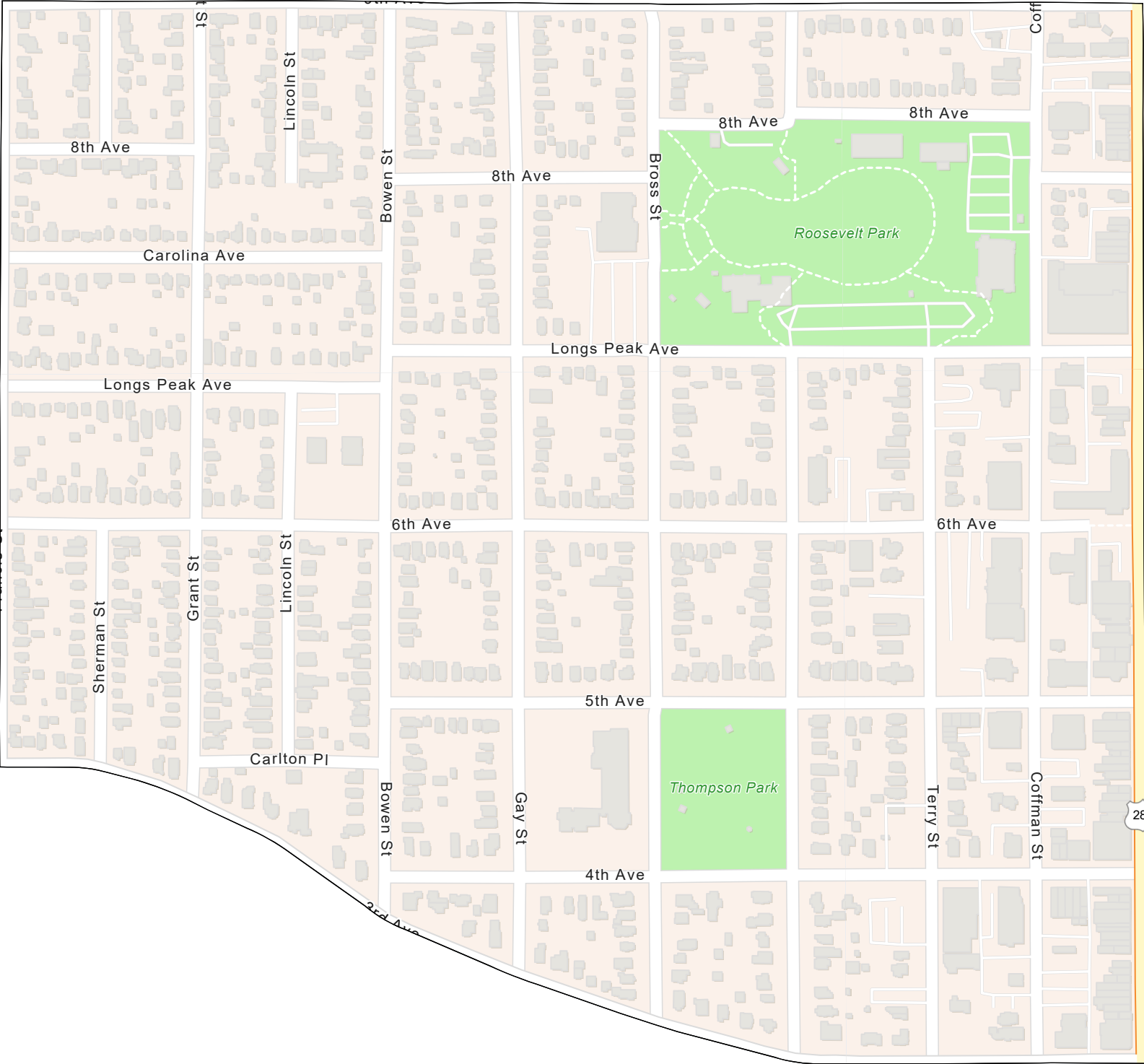
Boulder County Precinct - 614

Map Disclaimer - This map is for illustrative purposes only and the features depicted on it are approximate. More site specific studies may be required to draw accurate conclusions. Boulder County makes no warranties regarding the accuracy, completeness, reliability, or suitability of this map. Boulder County disclaims any liability associated with the use or misuse of this map. In accessing and/or relying on this map, the user fully assumes any and all risk associated with the information contained therein.
February 2022 Boulder County Clerk & Recorder

2022

Coordinate System: NAD 1983 HARN StatePlane Colorado North FIPS 0501 Feet





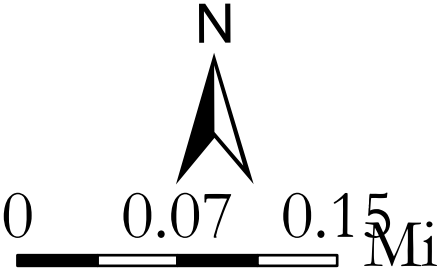
Esri Community Maps Contributors, City of Longmont, Boulder County, © OpenStreetMap, Microsoft, Esri, HERE, Garmin, SafeGraph, GeoTechnologies, Inc, METI/NASA, USGS, EPA, NPS, US Census Bureau, USDA

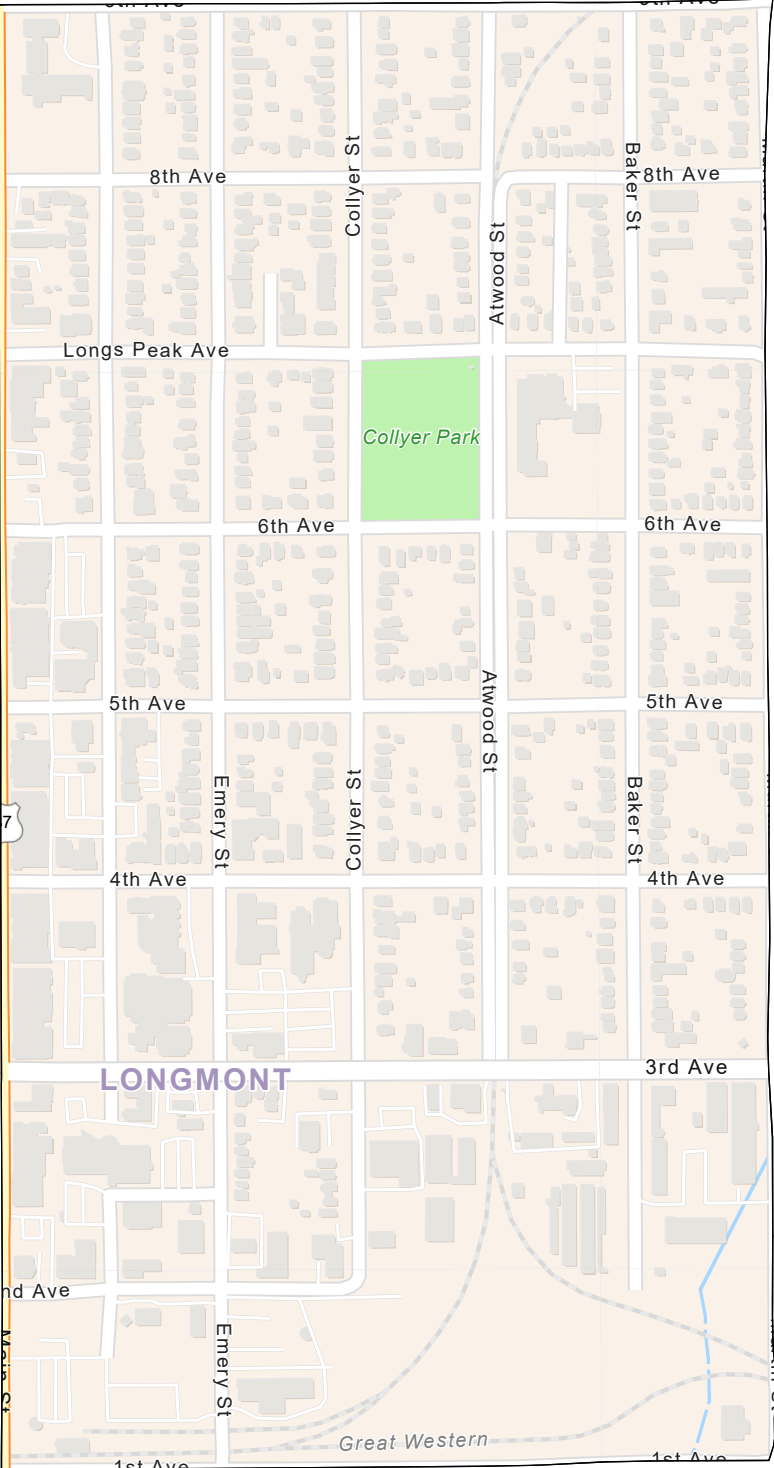
Boulder County Precinct - 615

Map Disclaimer - This map is for illustrative purposes only and the features depicted on it are approximate. More site specific studies may be required to draw accurate conclusions. Boulder County makes no warranties regarding the accuracy, completeness, reliability, or suitability of this map. Boulder County disclaims any liability associated with the use or misuse of this map. In accessing and/or relying on this map, the user fully assumes any and all risk associated with the information contained therein.
February 2022 Boulder County Clerk & Recorder

2022

Coordinate System: NAD 1983 HARN StatePlane Colorado North FIPS 0501 Feet





Esri Community Maps Contributors, City of Longmont, Boulder County, © OpenStreetMap, Microsoft, Esri, HERE, Garmin, SafeGraph, GeoTechnologies, Inc, METI/NASA, USGS, EPA, NPS, US Census Bureau, USDA

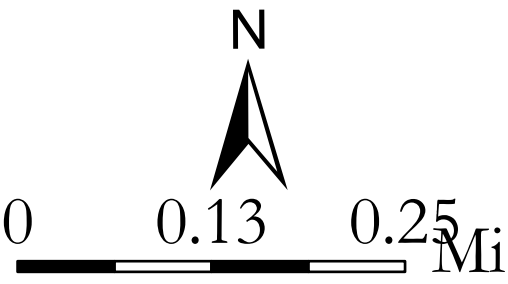


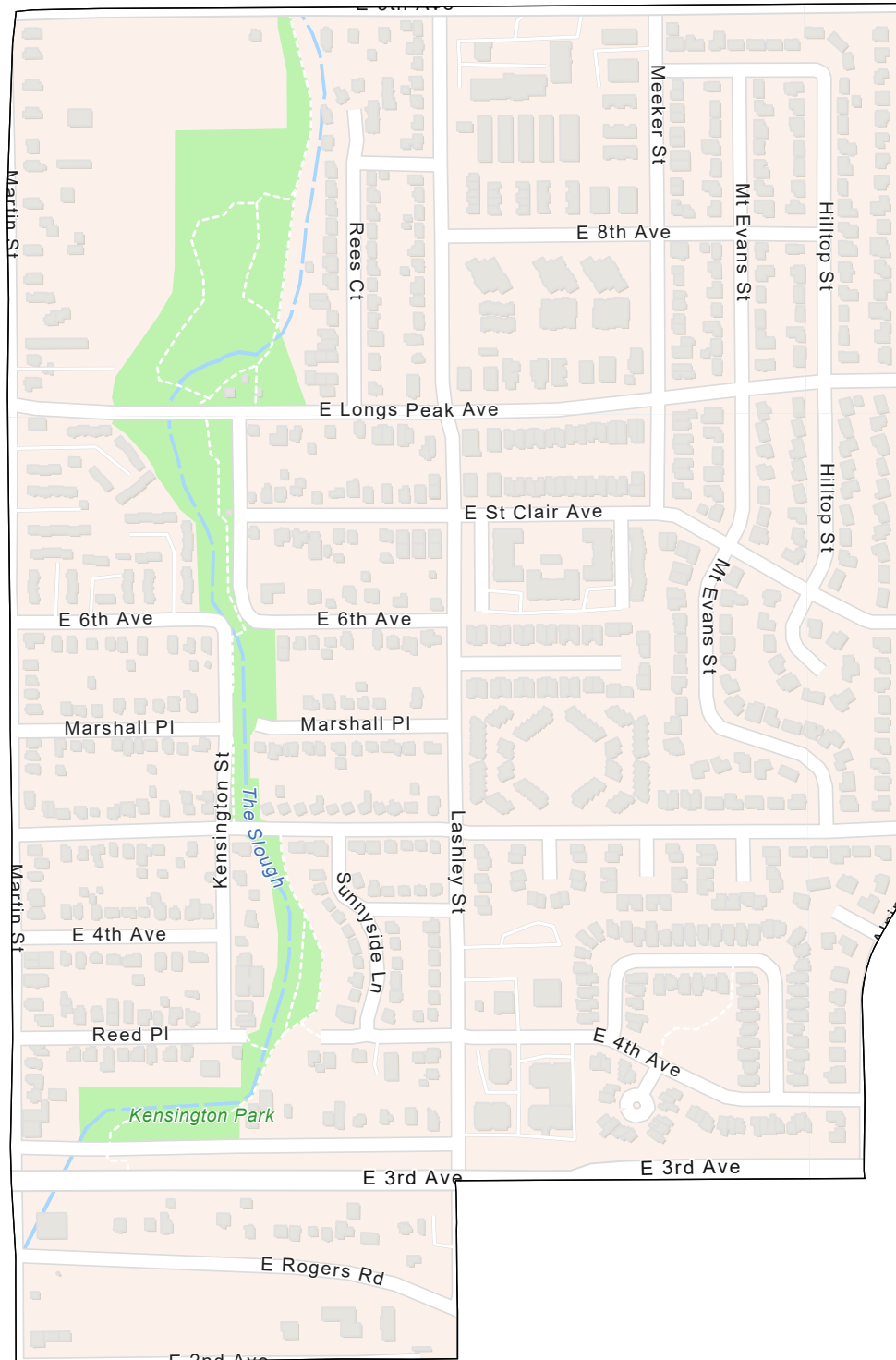
Boulder County Precinct - 616

Map Disclaimer - This map is for illustrative purposes only and the features depicted on it are approximate. More site specific studies may be required to draw accurate conclusions. Boulder County makes no warranties regarding the accuracy, completeness, reliability, or suitability of this map. Boulder County disclaims any liability associated with the use or misuse of this map. In accessing and/or relying on this map, the user fully assumes any and all risk associated with the information contained therein.
February 2022 Boulder County Clerk & Recorder

2022

Coordinate System: NAD 1983 HARN StatePlane Colorado North FIPS 0501 Feet





Esri Community Maps Contributors, City of Longmont, Boulder County, © OpenStreetMap, Microsoft, Esri, HERE, Garmin, SafeGraph, GeoTechnologies, Inc, METI/NASA, USGS, EPA, NPS, US Census Bureau, USDA

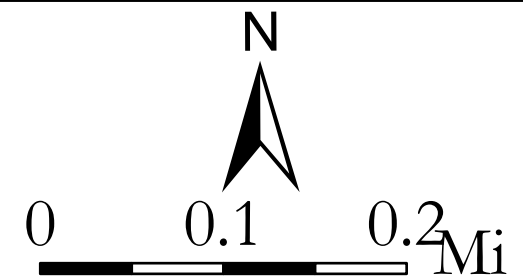


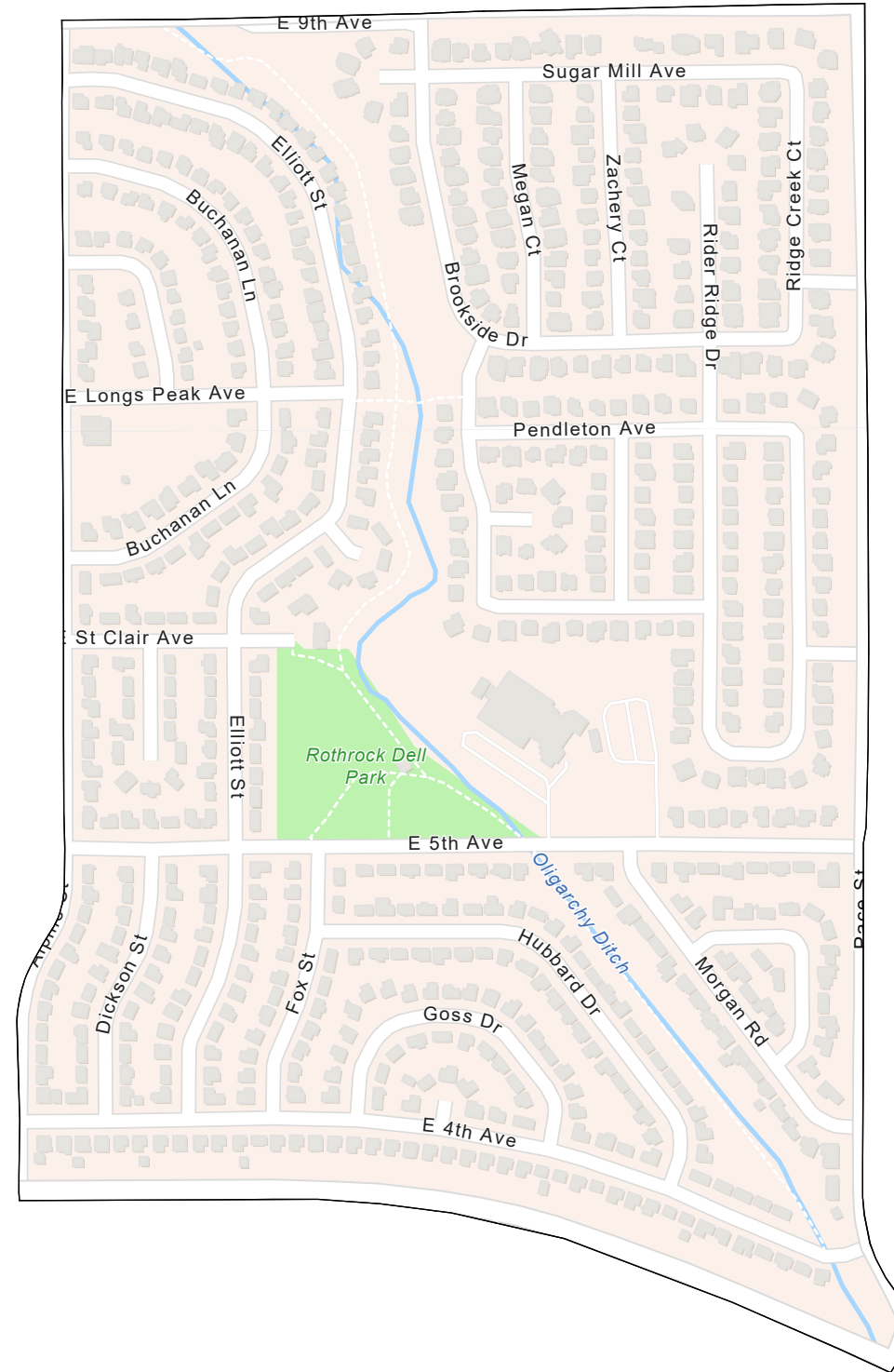
Boulder County Precinct - 617

Map Disclaimer - This map is for illustrative purposes only and the features depicted on it are approximate. More site specific studies may be required to draw accurate conclusions. Boulder County makes no warranties regarding the accuracy, completeness, reliability, or suitability of this map. Boulder County disclaims any liability associated with the use or misuse of this map. In accessing and/or relying on this map, the user fully assumes any and all risk associated with the information contained therein.
February 2022 Boulder County Clerk & Recorder

2022

Coordinate System: NAD 1983 HARN StatePlane Colorado North FIPS 0501 Feet





Esri Community Maps Contributors, City of Longmont, Boulder County, © OpenStreetMap, Microsoft, Esri, HERE, Garmin, SafeGraph, GeoTechnologies, Inc, METI/NASA, USGS, EPA, NPS, US Census Bureau, USDA

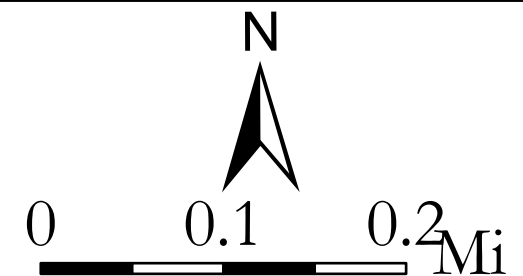


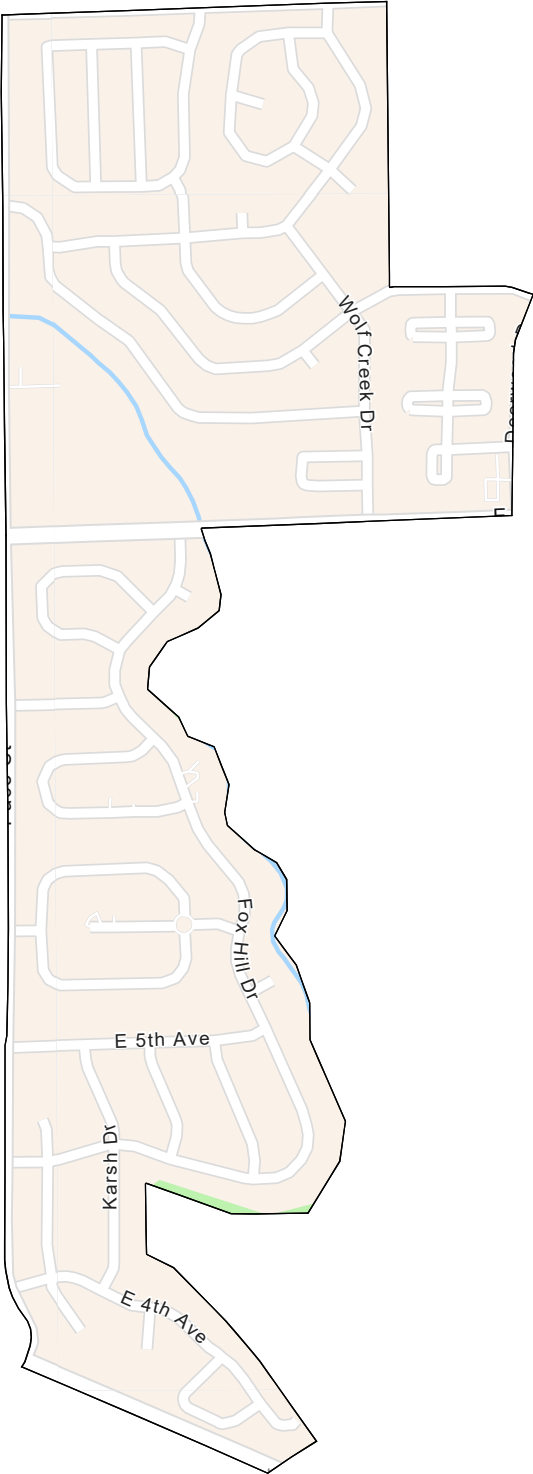
Boulder County Precinct - 618

Map Disclaimer - This map is for illustrative purposes only and the features depicted on it are approximate. More site specific studies may be required to draw accurate conclusions. Boulder County makes no warranties regarding the accuracy, completeness, reliability, or suitability of this map. Boulder County disclaims any liability associated with the use or misuse of this map. In accessing and/or relying on this map, the user fully assumes any and all risk associated with the information contained therein.
February 2022 Boulder County Clerk & Recorder

2022

Coordinate System: NAD 1983 HARN StatePlane Colorado North FIPS 0501 Feet





Esri Community Maps Contributors, Boulder County, Esri, HERE, Garmin, SafeGraph, GeoTechnologies, Inc, METI/NASA, USGS, EPA, NPS, US Census Bureau, USDA

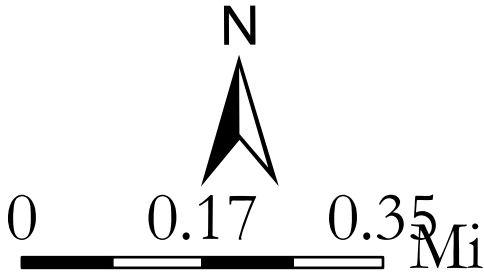


Boulder County Precinct - 619

Map Disclaimer - This map is for illustrative purposes only and the features depicted on it are approximate. More site specific studies may be required to draw accurate conclusions. Boulder County makes no warranties regarding the accuracy, completeness, reliability, or suitability of this map. Boulder County disclaims any liability associated with the use or misuse of this map. In accessing and/or relying on this map, the user fully assumes any and all risk associated with the information contained therein.
February 2022 Boulder County Clerk & Recorder

2022

Coordinate System: NAD 1983 HARN StatePlane Colorado North FIPS 0501 Feet





Esri Community Maps Contributors, Boulder County, Esri, HERE, Garmin, SafeGraph, GeoTechnologies, Inc, METI/NASA, USGS, EPA, NPS, US Census Bureau, USDA

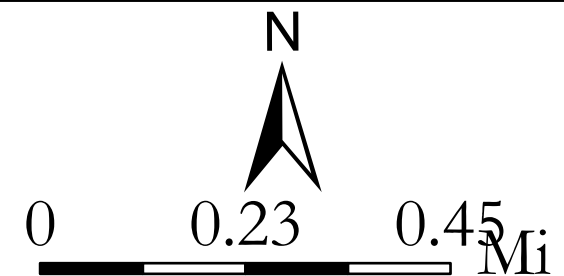


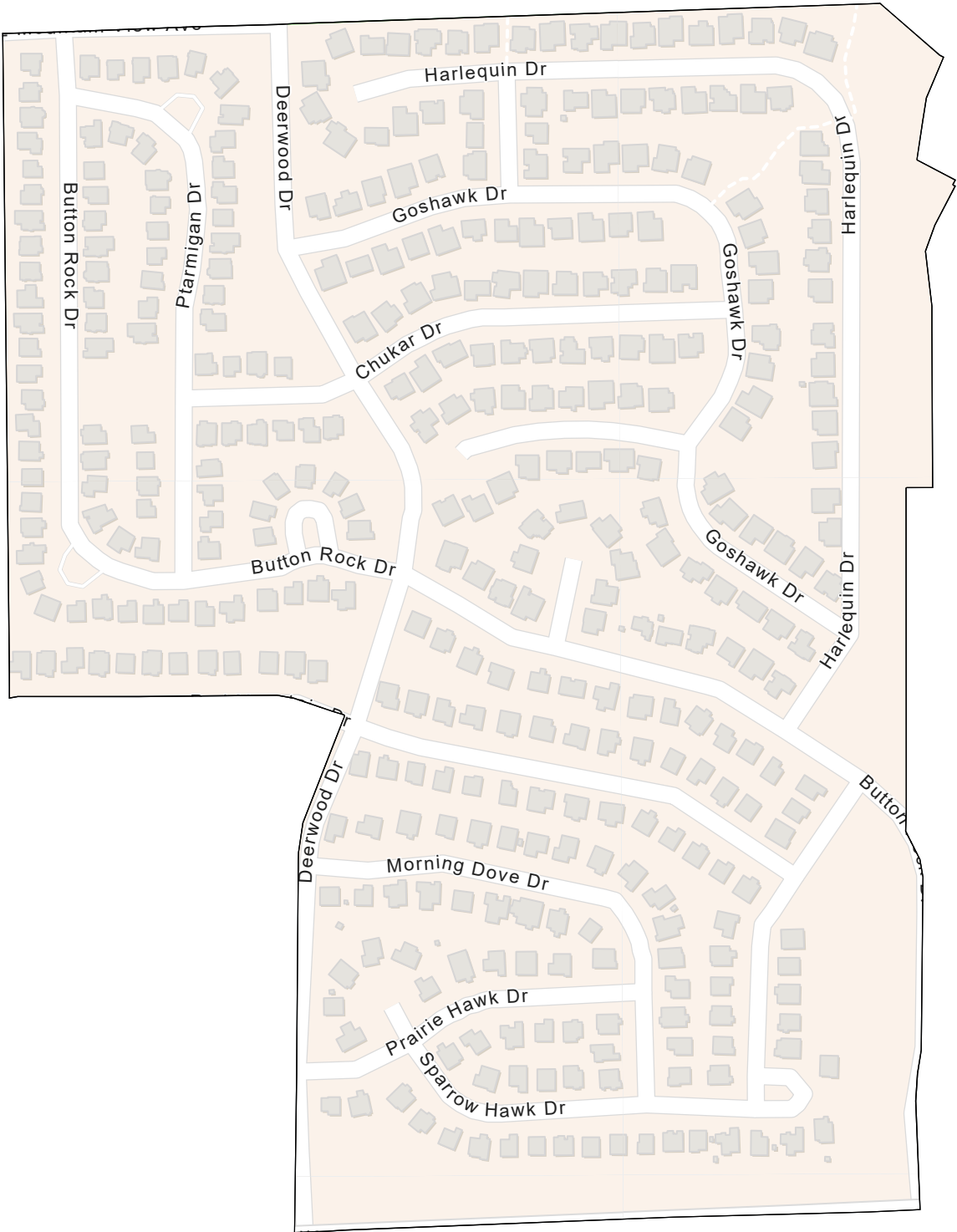
Boulder County Precinct - 620

Map Disclaimer - This map is for illustrative purposes only and the features depicted on it are approximate. More site specific studies may be required to draw accurate conclusions. Boulder County makes no warranties regarding the accuracy, completeness, reliability, or suitability of this map. Boulder County disclaims any liability associated with the use or misuse of this map. In accessing and/or relying on this map, the user fully assumes any and all risk associated with the information contained therein.
February 2022 Boulder County Clerk & Recorder

2022

Coordinate System: NAD 1983 HARN StatePlane Colorado North FIPS 0501 Feet





Esri Community Maps Contributors, City of Longmont, Boulder County, © OpenStreetMap, Microsoft, Esri, HERE, Garmin, SafeGraph, GeoTechnologies, Inc, METI/NASA, USGS, EPA, NPS, US Census Bureau, USDA

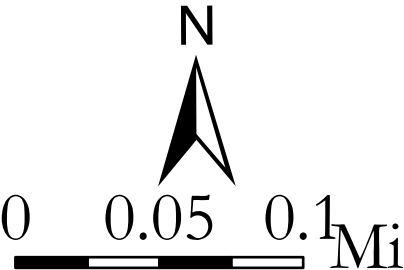


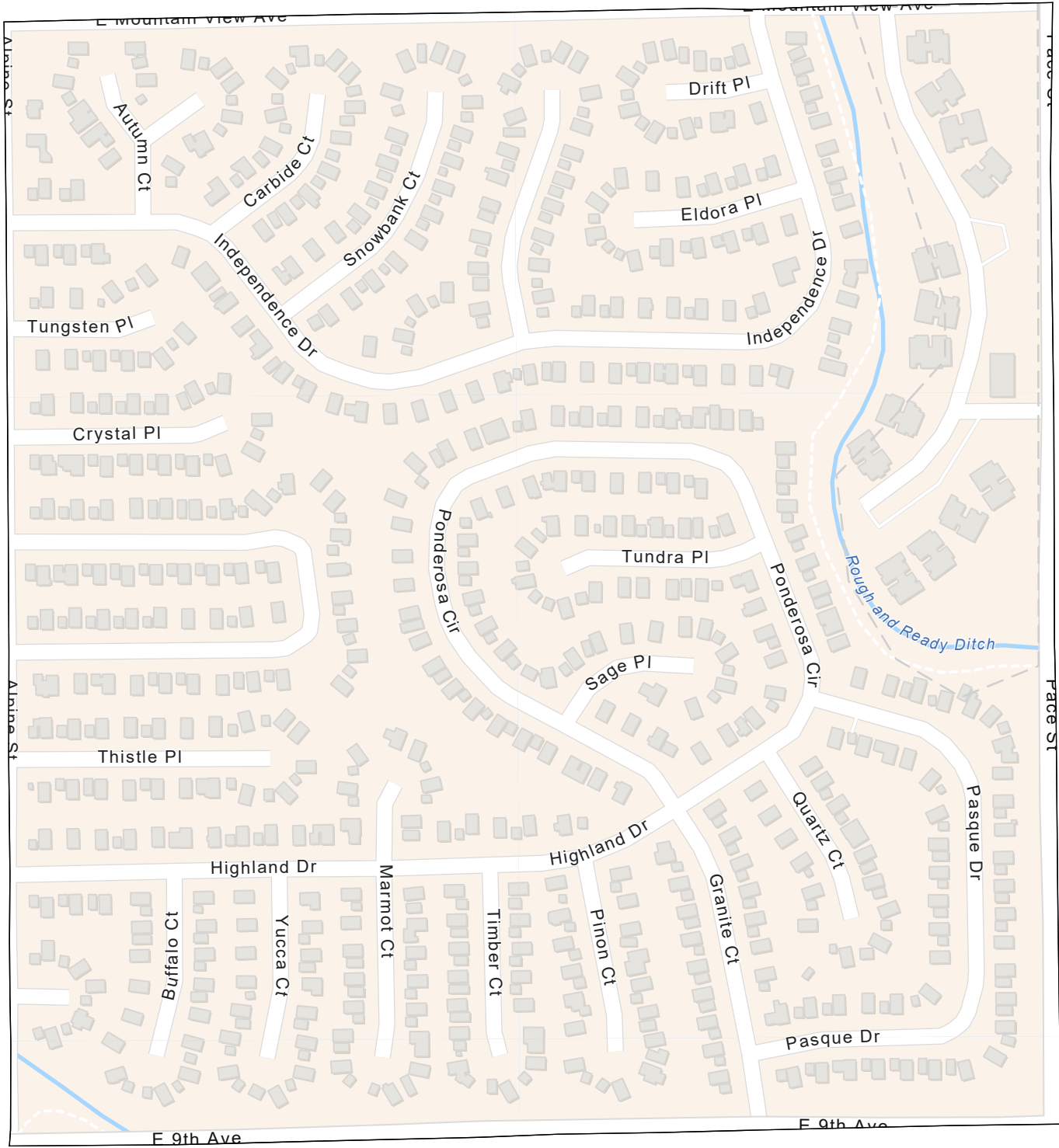
Boulder County Precinct - 621

Map Disclaimer - This map is for illustrative purposes only and the features depicted on it are approximate. More site specific studies may be required to draw accurate conclusions. Boulder County makes no warranties regarding the accuracy, completeness, reliability, or suitability of this map. Boulder County disclaims any liability associated with the use or misuse of this map. In accessing and/or relying on this map, the user fully assumes any and all risk associated with the information contained therein.
February 2022 Boulder County Clerk & Recorder

2022

Coordinate System: NAD 1983 HARN StatePlane Colorado North FIPS 0501 Feet





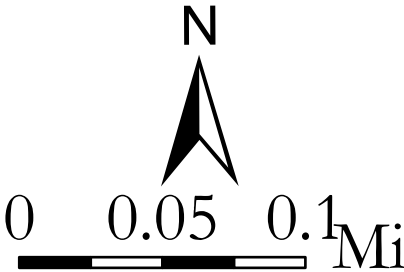
Esri Community Maps Contributors, City of Longmont, Boulder County, © OpenStreetMap, Microsoft, Esri, HERE, Garmin, SafeGraph, GeoTechnologies, Inc, METI/NASA, USGS, EPA, NPS, US Census Bureau, USDA

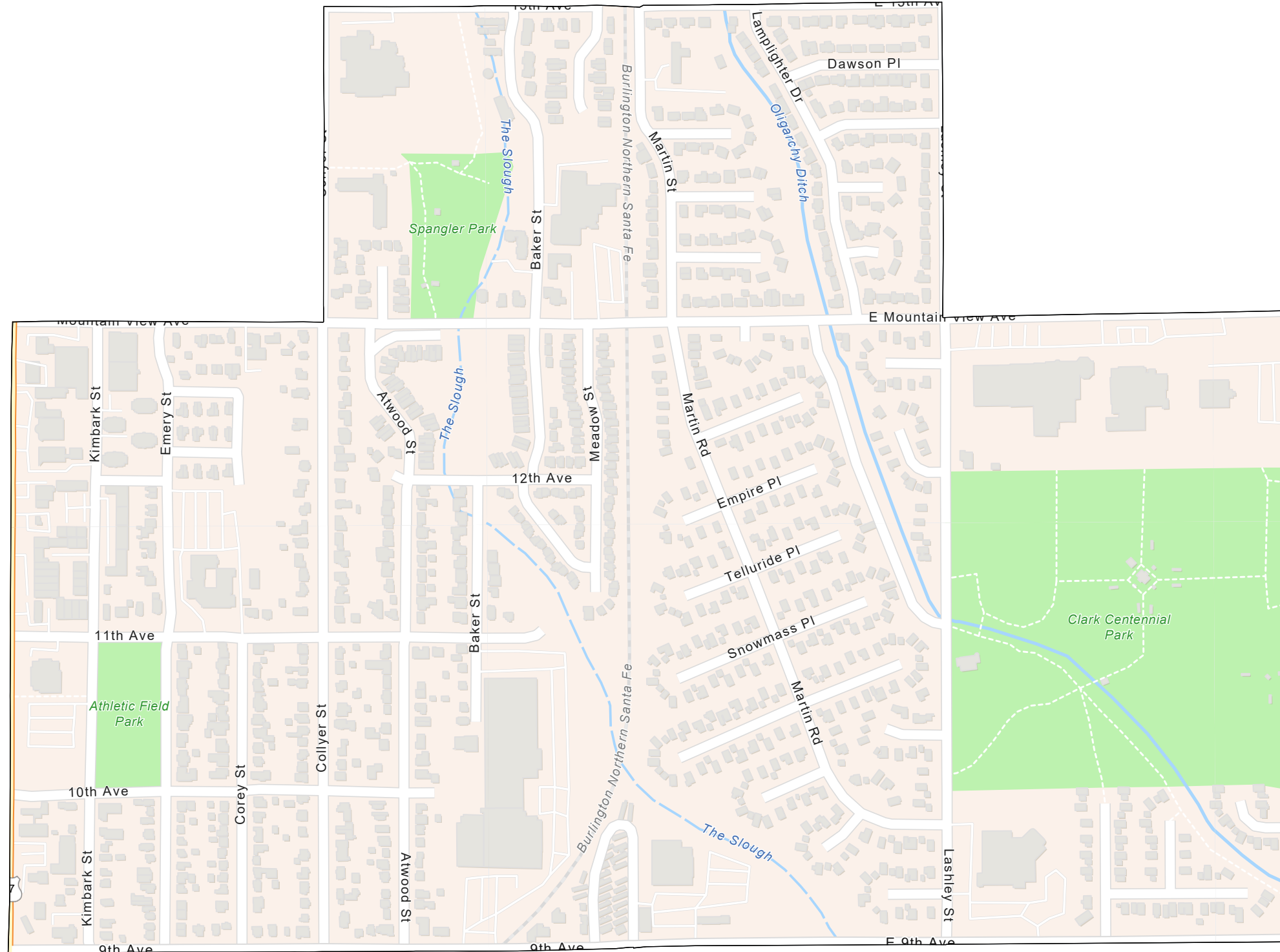
Boulder County Precinct - 622

Map Disclaimer - This map is for illustrative purposes only and the features depicted on it are approximate. More site specific studies may be required to draw accurate conclusions. Boulder County makes no warranties regarding the accuracy, completeness, reliability, or suitability of this map. Boulder County disclaims any liability associated with the use or misuse of this map. In accessing and/or relying on this map, the user fully assumes any and all risk associated with the information contained therein.
February 2022 Boulder County Clerk & Recorder

2022

Coordinate System: NAD 1983 HARN StatePlane Colorado North FIPS 0501 Feet





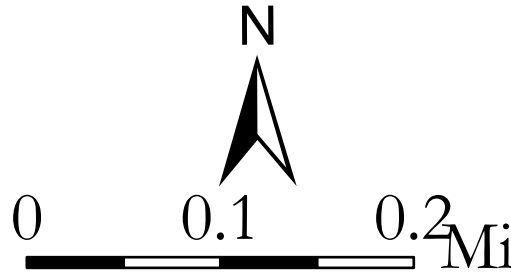
Esri Community Maps Contributors, City of Longmont, Boulder County, © OpenStreetMap, Microsoft, Esri, HERE, Garmin, SafeGraph, GeoTechnologies, Inc, METI/NASA, USGS, EPA, NPS, US Census Bureau, USDA

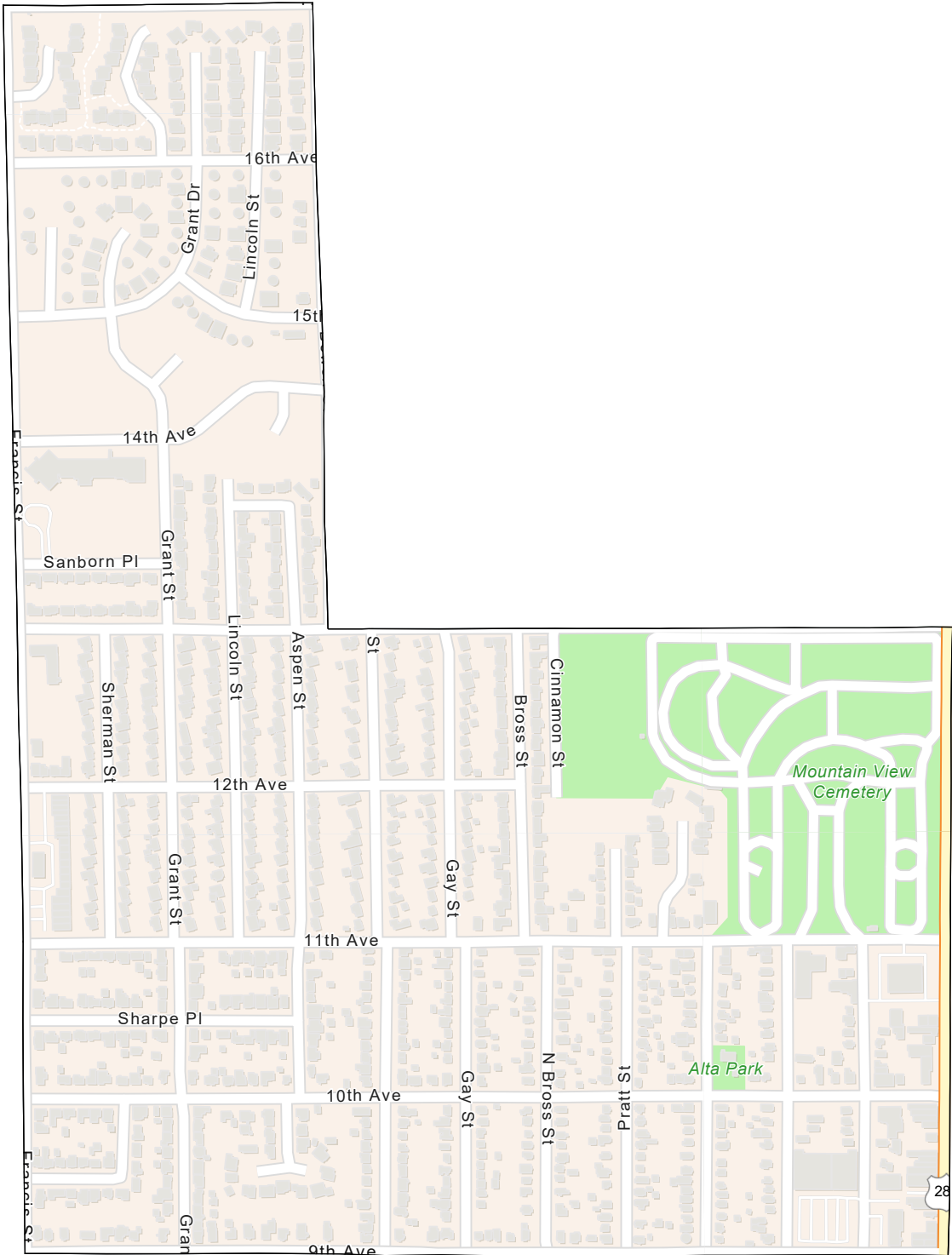
Boulder County Precinct - 623

Map Disclaimer - This map is for illustrative purposes only and the features depicted on it are approximate. More site specific studies may be required to draw accurate conclusions. Boulder County makes no warranties regarding the accuracy, completeness, reliability, or suitability of this map. Boulder County disclaims any liability associated with the use or misuse of this map. In accessing and/or relying on this map, the user fully assumes any and all risk associated with the information contained therein.
February 2022 Boulder County Clerk & Recorder

2022

Coordinate System: NAD 1983 HARN StatePlane Colorado North FIPS 0501 Feet





Esri Community Maps Contributors, City of Longmont, Boulder County, © OpenStreetMap, Microsoft, Esri, HERE, Garmin, SafeGraph, GeoTechnologies, Inc, METI/NASA, USGS, EPA, NPS, US Census Bureau, USDA

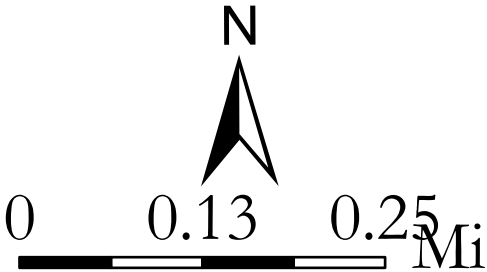


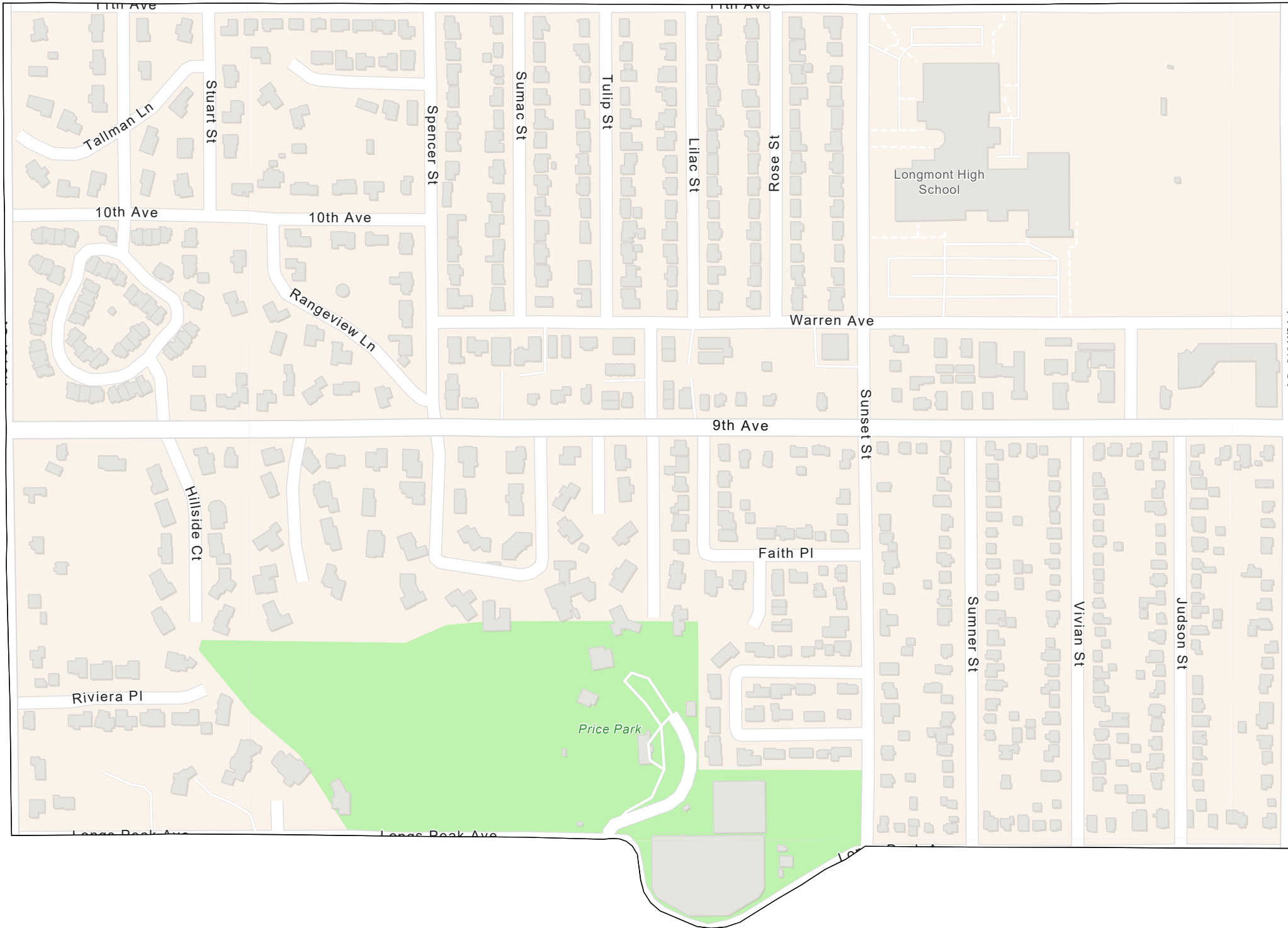
Boulder County Precinct - 624

Map Disclaimer - This map is for illustrative purposes only and the features depicted on it are approximate. More site specific studies may be required to draw accurate conclusions. Boulder County makes no warranties regarding the accuracy, completeness, reliability, or suitability of this map. Boulder County disclaims any liability associated with the use or misuse of this map. In accessing and/or relying on this map, the user fully assumes any and all risk associated with the information contained therein.
February 2022 Boulder County Clerk & Recorder

2022

Coordinate System: NAD 1983 HARN StatePlane Colorado North FIPS 0501 Feet





Esri Community Maps Contributors, City of Longmont, Boulder County, © OpenStreetMap, Microsoft, Esri, HERE, Garmin, SafeGraph, GeoTechnologies, Inc, METI/NASA, USGS, EPA, NPS, US Census Bureau, USDA

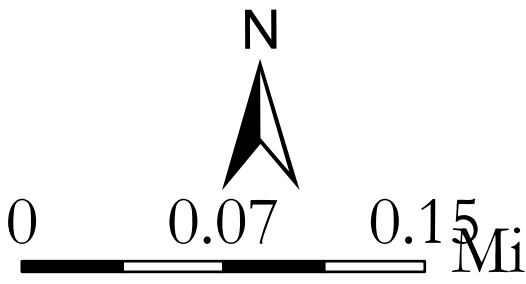


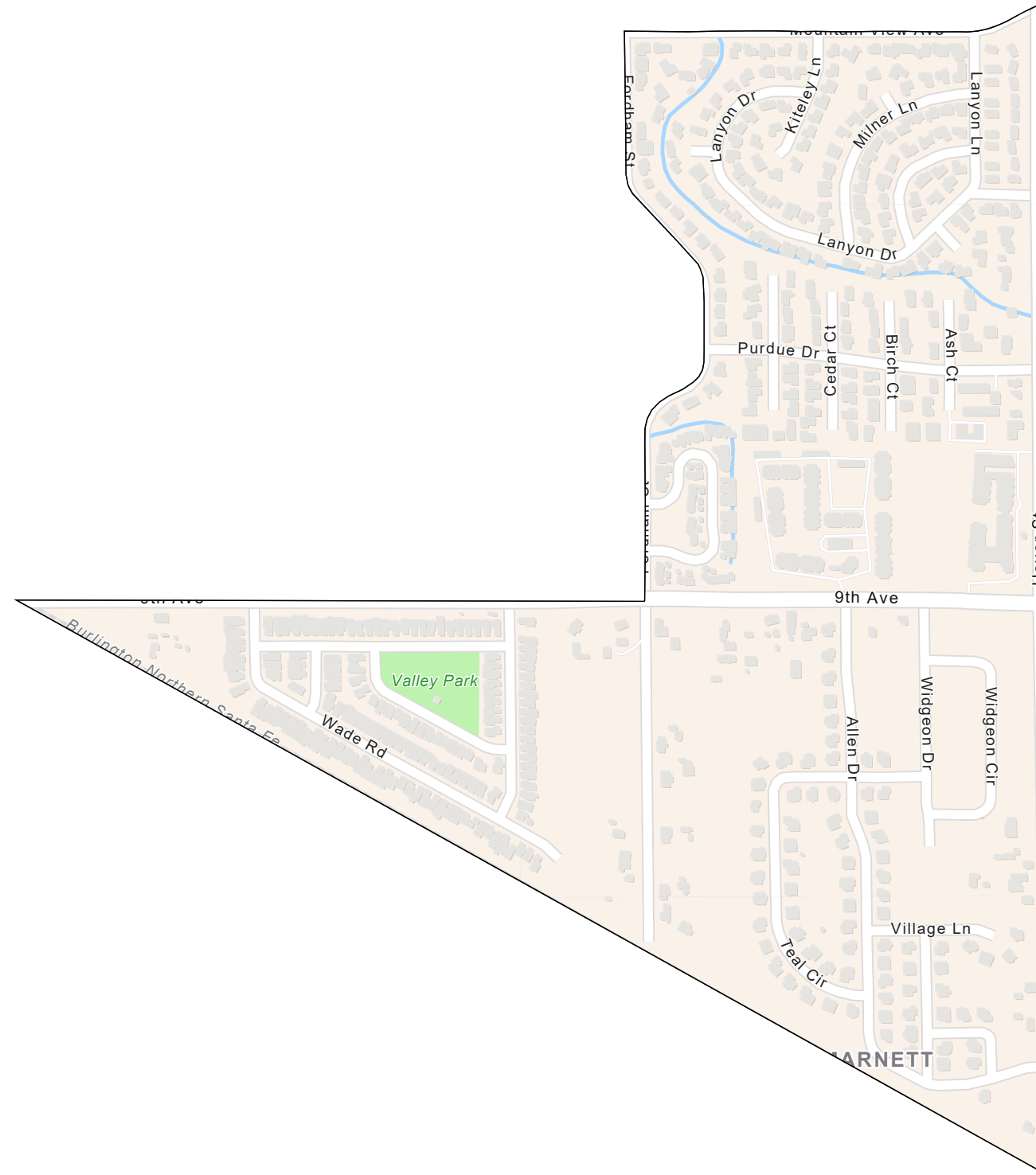
Boulder County Precinct - 625

Map Disclaimer - This map is for illustrative purposes only and the features depicted on it are approximate. More site specific studies may be required to draw accurate conclusions. Boulder County makes no warranties regarding the accuracy, completeness, reliability, or suitability of this map. Boulder County disclaims any liability associated with the use or misuse of this map. In accessing and/or relying on this map, the user fully assumes any and all risk associated with the information contained therein.
February 2022 Boulder County Clerk & Recorder

2022

Coordinate System: NAD 1983 HARN StatePlane Colorado North FIPS 0501 Feet





Esri Community Maps Contributors, City of Longmont, Boulder County, © OpenStreetMap, Microsoft, Esri, HERE, Garmin, SafeGraph, GeoTechnologies, Inc, METI/NASA, USGS, EPA, NPS, US Census Bureau, USDA

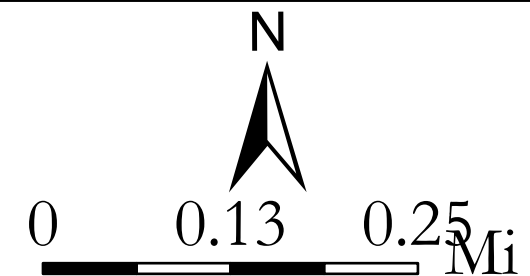


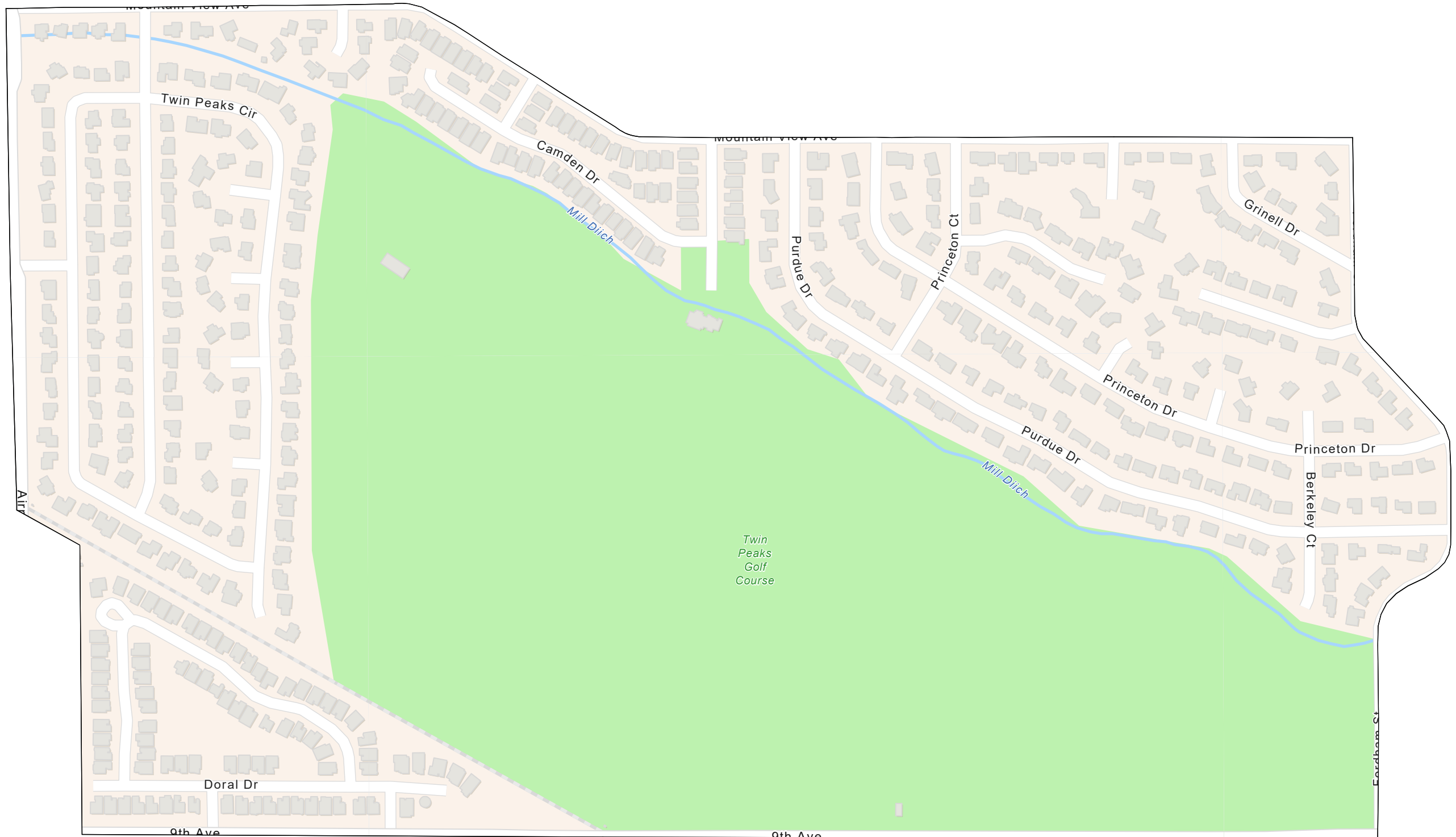
Boulder County Precinct - 626

Map Disclaimer - This map is for illustrative purposes only and the features depicted on it are approximate. More site specific studies may be required to draw accurate conclusions. Boulder County makes no warranties regarding the accuracy, completeness, reliability, or suitability of this map. Boulder County disclaims any liability associated with the use or misuse of this map. In accessing and/or relying on this map, the user fully assumes any and all risk associated with the information contained therein.
February 2022 Boulder County Clerk & Recorder

2022

Coordinate System: NAD 1983 HARN StatePlane Colorado North FIPS 0501 Feet





Esri Community Maps Contributors, City of Longmont, Boulder County, © OpenStreetMap, Microsoft, Esri, HERE, Garmin, SafeGraph, GeoTechnologies, Inc, METI/NASA, USGS, EPA, NPS, US Census Bureau, USDA

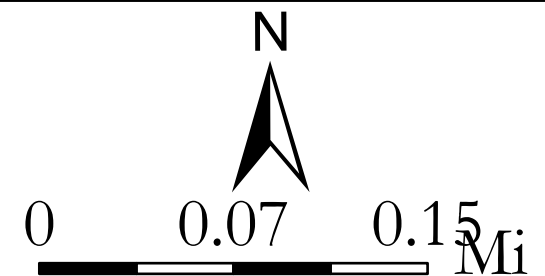


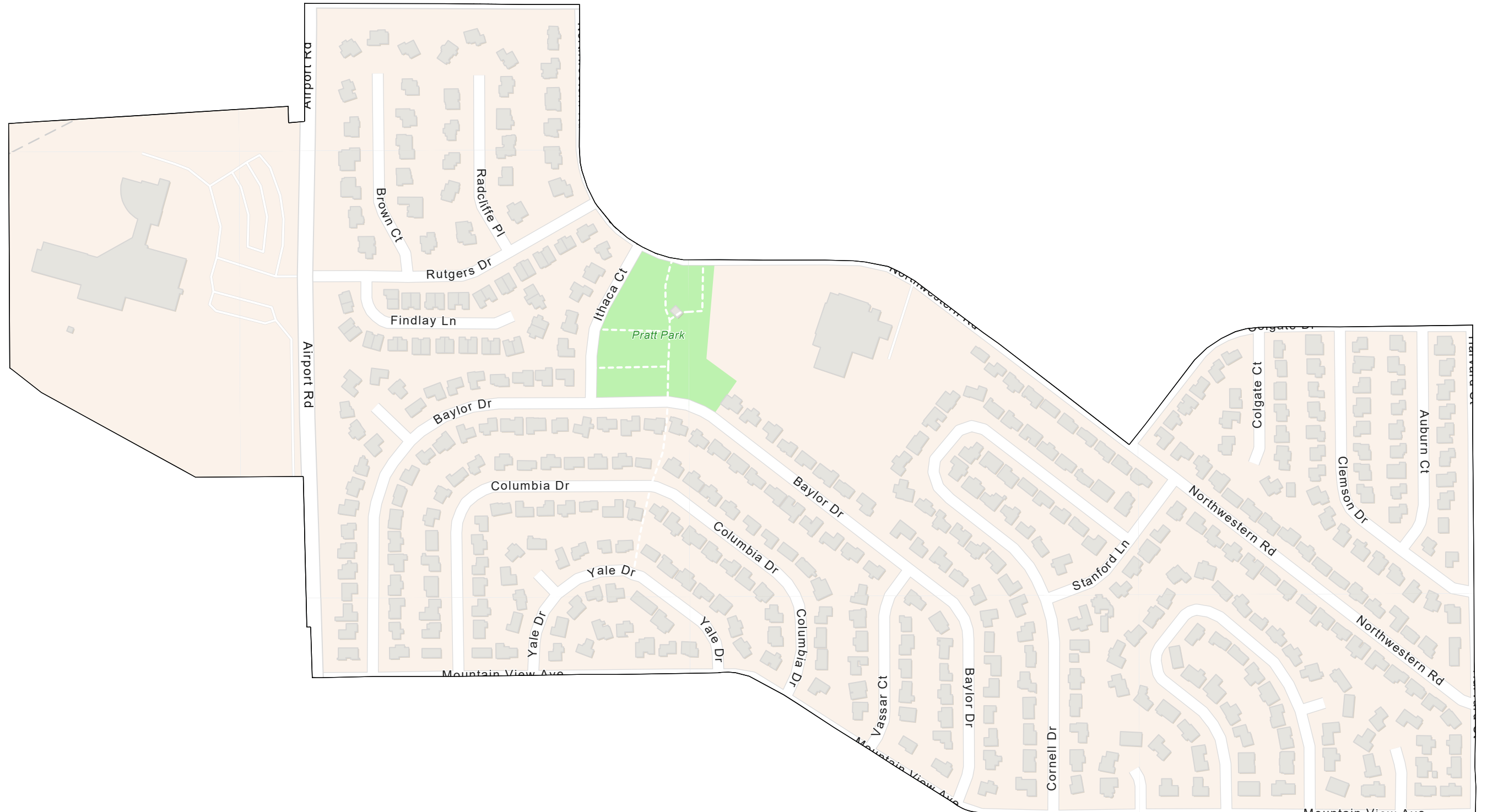
Boulder County Precinct - 627

Map Disclaimer - This map is for illustrative purposes only and the features depicted on it are approximate. More site specific studies may be required to draw accurate conclusions. Boulder County makes no warranties regarding the accuracy, completeness, reliability, or suitability of this map. Boulder County disclaims any liability associated with the use or misuse of this map. In accessing and/or relying on this map, the user fully assumes any and all risk associated with the information contained therein.
February 2022 Boulder County Clerk & Recorder

2022

Coordinate System: NAD 1983 HARN StatePlane Colorado North FIPS 0501 Feet





Esri Community Maps Contributors, City of Longmont, Boulder County, © OpenStreetMap, Microsoft, Esri, HERE, Garmin, SafeGraph, GeoTechnologies, Inc, METI/NASA, USGS, EPA, NPS, US Census Bureau, USDA

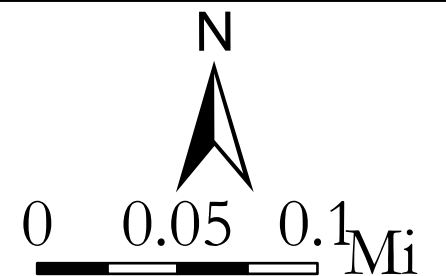


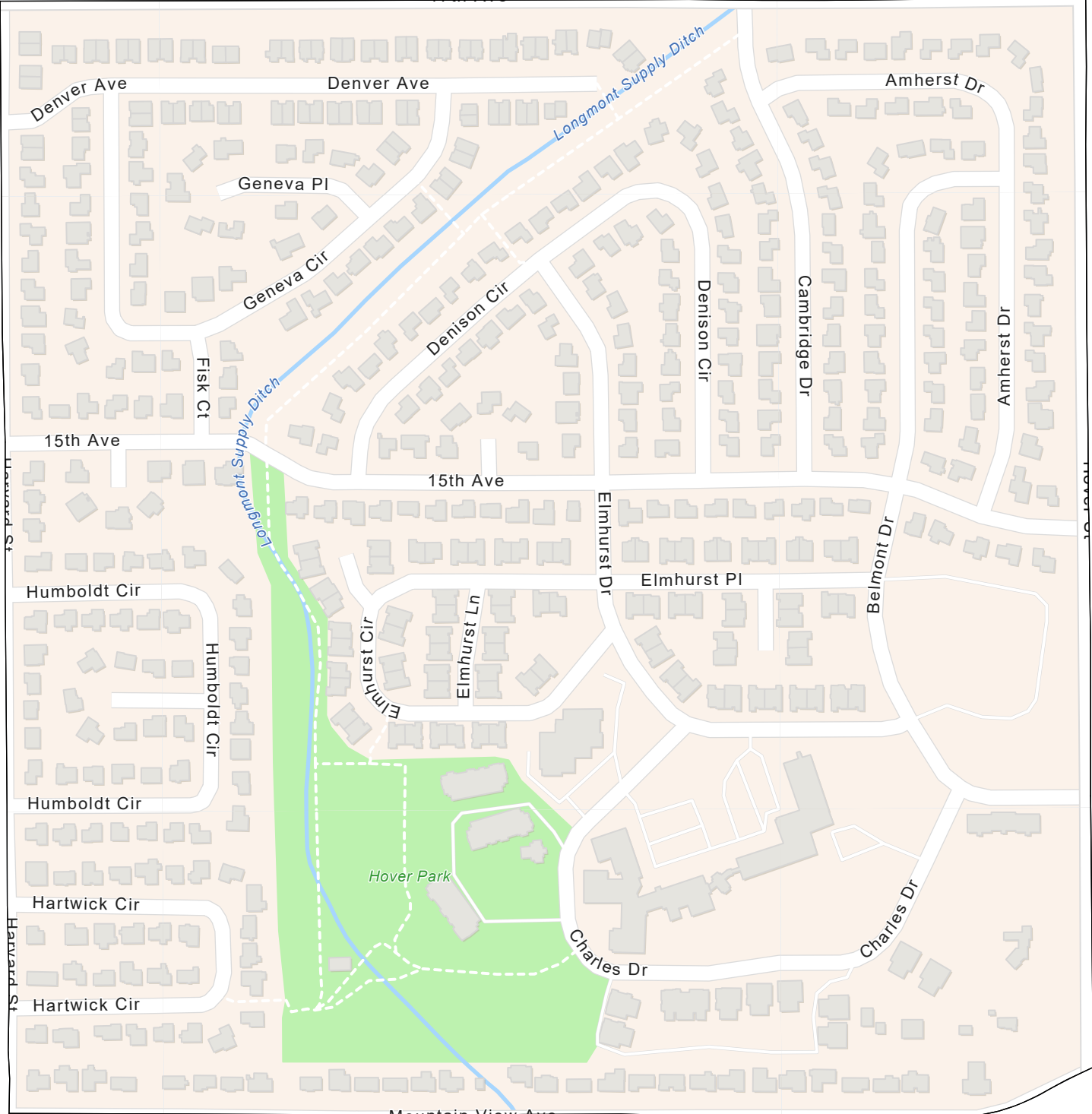
Boulder County Precinct - 628

Map Disclaimer - This map is for illustrative purposes only and the features depicted on it are approximate. More site specific studies may be required to draw accurate conclusions. Boulder County makes no warranties regarding the accuracy, completeness, reliability, or suitability of this map. Boulder County disclaims any liability associated with the use or misuse of this map. In accessing and/or relying on this map, the user fully assumes any and all risk associated with the information contained therein.
February 2022 Boulder County Clerk & Recorder

2022

Coordinate System: NAD 1983 HARN StatePlane Colorado North FIPS 0501 Feet





Esri Community Maps Contributors, City of Longmont, Boulder County, © OpenStreetMap, Microsoft, Esri, HERE, Garmin, SafeGraph, GeoTechnologies, Inc, METI/NASA, USGS, EPA, NPS, US Census Bureau, USDA

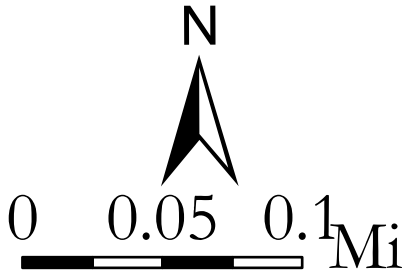


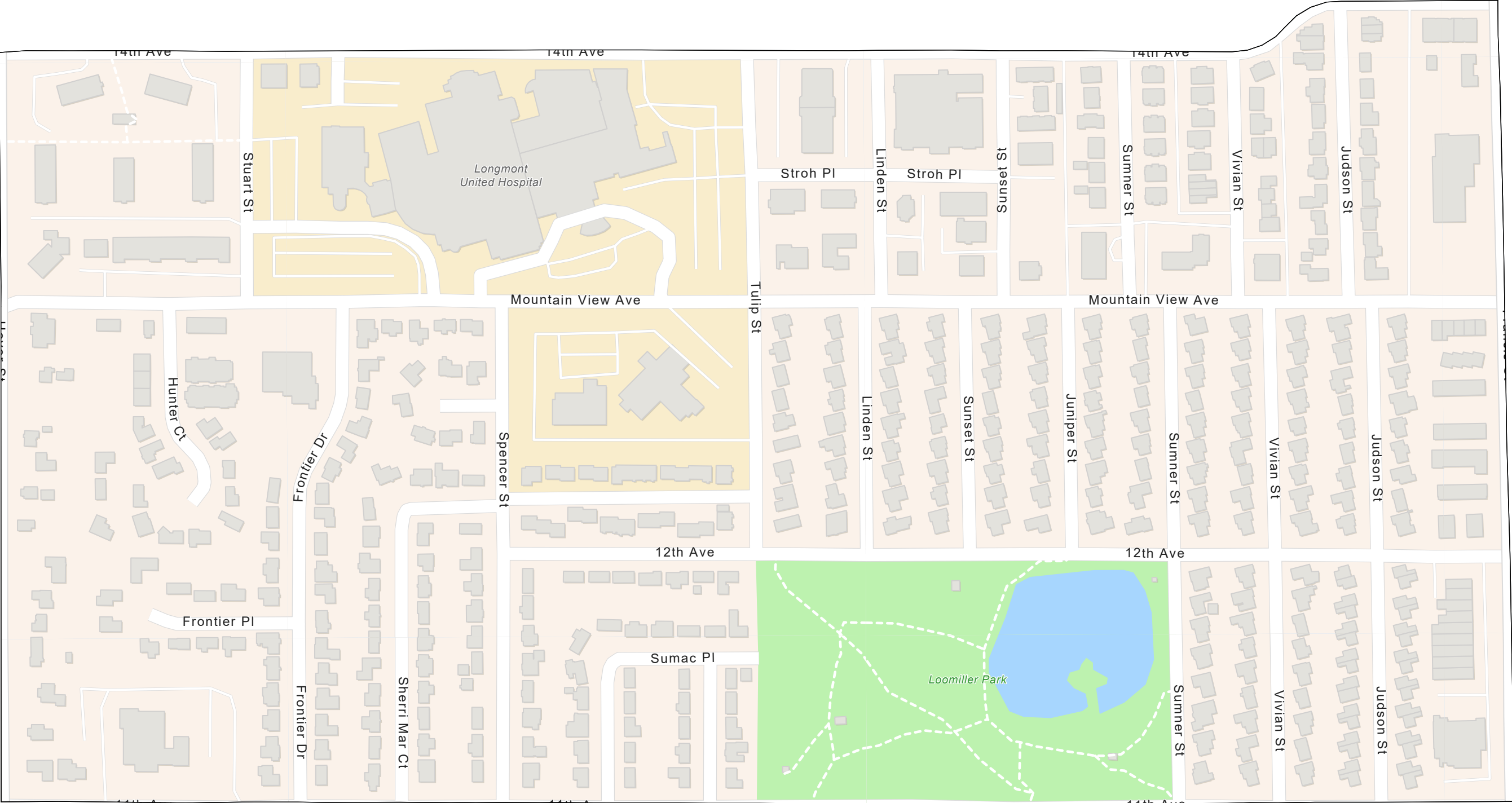
Boulder County Precinct - 629

Map Disclaimer - This map is for illustrative purposes only and the features depicted on it are approximate. More site specific studies may be required to draw accurate conclusions. Boulder County makes no warranties regarding the accuracy, completeness, reliability, or suitability of this map. Boulder County disclaims any liability associated with the use or misuse of this map. In accessing and/or relying on this map, the user fully assumes any and all risk associated with the information contained therein.
February 2022 Boulder County Clerk & Recorder

2022

Coordinate System: NAD 1983 HARN StatePlane Colorado North FIPS 0501 Feet





Esri Community Maps Contributors, City of Longmont, Boulder County, © OpenStreetMap, Microsoft, Esri, HERE, Garmin, SafeGraph, GeoTechnologies, Inc, METI/NASA, USGS, EPA, NPS, US Census Bureau, USDA

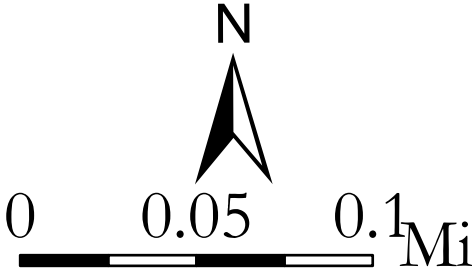


Boulder County Precinct - 630

Map Disclaimer - This map is for illustrative purposes only and the features depicted on it are approximate. More site specific studies may be required to draw accurate conclusions. Boulder County makes no warranties regarding the accuracy, completeness, reliability, or suitability of this map. Boulder County disclaims any liability associated with the use or misuse of this map. In accessing and/or relying on this map, the user fully assumes any and all risk associated with the information contained therein.
February 2022 Boulder County Clerk & Recorder

2022

Coordinate System: NAD 1983 HARN StatePlane Colorado North FIPS 0501 Feet





Esri Community Maps Contributors, City of Longmont, Boulder County, © OpenStreetMap, Microsoft, Esri, HERE, Garmin, SafeGraph, GeoTechnologies, Inc, METI/NASA, USGS, EPA, NPS, US Census Bureau, USDA

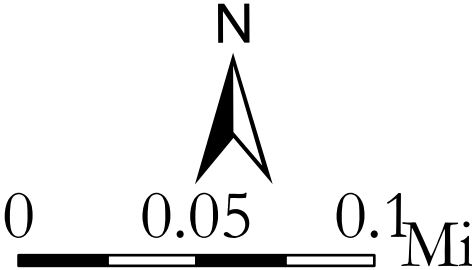


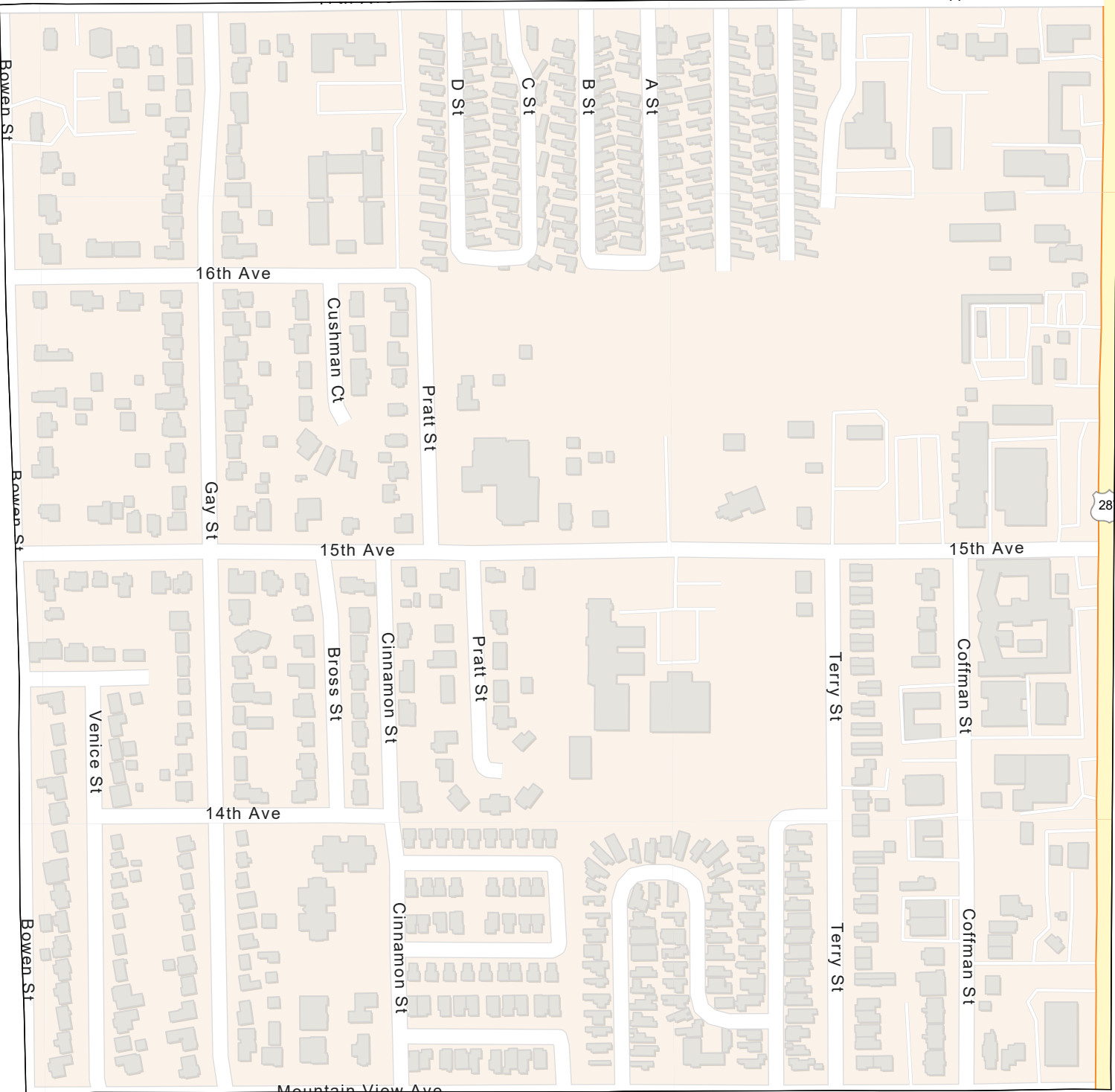
Boulder County Precinct - 631

Map Disclaimer - This map is for illustrative purposes only and the features depicted on it are approximate. More site specific studies may be required to draw accurate conclusions. Boulder County makes no warranties regarding the accuracy, completeness, reliability, or suitability of this map. Boulder County disclaims any liability associated with the use or misuse of this map. In accessing and/or relying on this map, the user fully assumes any and all risk associated with the information contained therein.
February 2022 Boulder County Clerk & Recorder

2022

Coordinate System: NAD 1983 HARN StatePlane Colorado North FIPS 0501 Feet





Esri Community Maps Contributors, City of Longmont, Boulder County, © OpenStreetMap, Microsoft, Esri, HERE, Garmin, SafeGraph, GeoTechnologies, Inc, METI/NASA, USGS, EPA, NPS, US Census Bureau, USDA

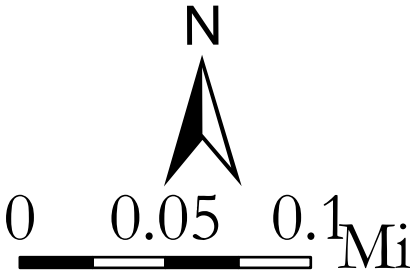


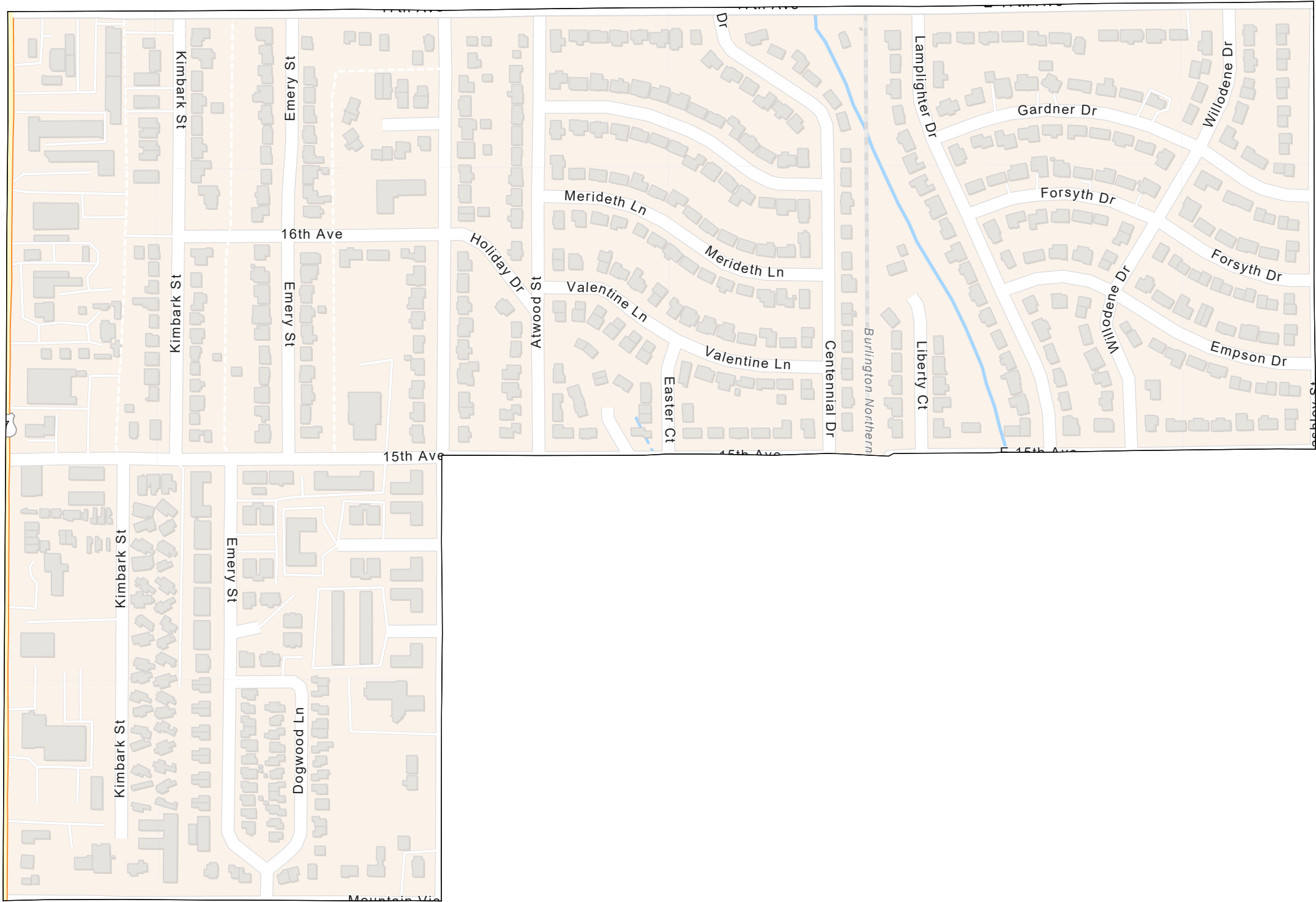
Boulder County Precinct - 632

Map Disclaimer - This map is for illustrative purposes only and the features depicted on it are approximate. More site specific studies may be required to draw accurate conclusions. Boulder County makes no warranties regarding the accuracy, completeness, reliability, or suitability of this map. Boulder County disclaims any liability associated with the use or misuse of this map. In accessing and/or relying on this map, the user fully assumes any and all risk associated with the information contained therein.
February 2022 Boulder County Clerk & Recorder

2022

Coordinate System: NAD 1983 HARN StatePlane Colorado North FIPS 0501 Feet





Esri Community Maps Contributors, City of Longmont, Boulder County, © OpenStreetMap, Microsoft, Esri, HERE, Garmin, SafeGraph, GeoTechnologies, Inc, METI/NASA, USGS, EPA, NPS, US Census Bureau, USDA

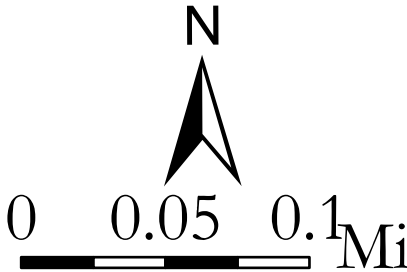


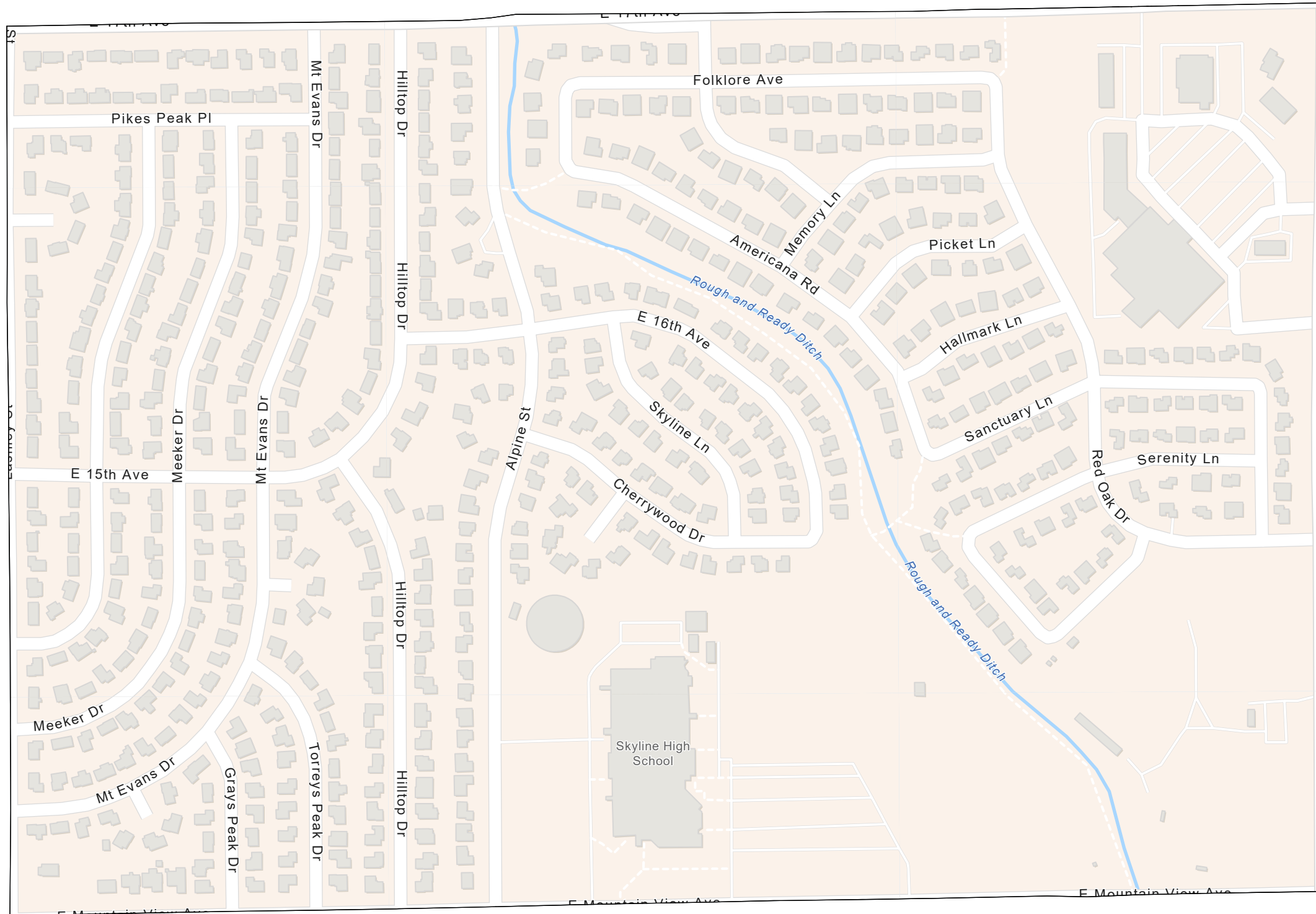
Boulder County Precinct - 633

Map Disclaimer - This map is for illustrative purposes only and the features depicted on it are approximate. More site specific studies may be required to draw accurate conclusions. Boulder County makes no warranties regarding the accuracy, completeness, reliability, or suitability of this map. Boulder County disclaims any liability associated with the use or misuse of this map. In accessing and/or relying on this map, the user fully assumes any and all risk associated with the information contained therein.
February 2022 Boulder County Clerk & Recorder

2022

Coordinate System: NAD 1983 HARN StatePlane Colorado North FIPS 0501 Feet





Esri Community Maps Contributors, City of Longmont, Boulder County, © OpenStreetMap, Microsoft, Esri, HERE, Garmin, SafeGraph, GeoTechnologies, Inc, METI/NASA, USGS, EPA, NPS, US Census Bureau, USDA

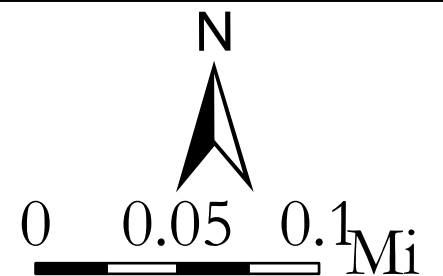


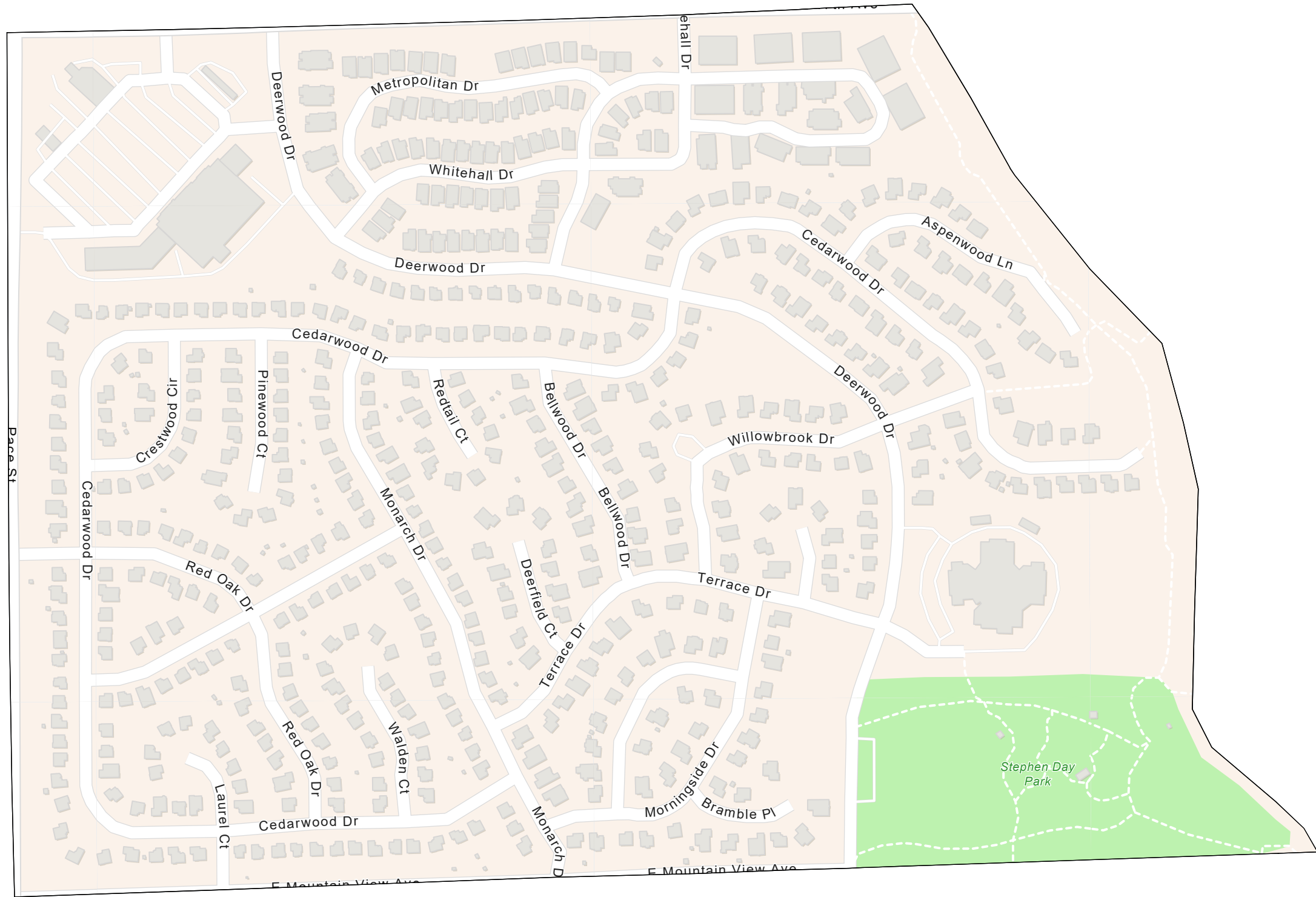
Boulder County Precinct - 634

Map Disclaimer - This map is for illustrative purposes only and the features depicted on it are approximate. More site specific studies may be required to draw accurate conclusions. Boulder County makes no warranties regarding the accuracy, completeness, reliability, or suitability of this map. Boulder County disclaims any liability associated with the use or misuse of this map. In accessing and/or relying on this map, the user fully assumes any and all risk associated with the information contained therein.
February 2022 Boulder County Clerk & Recorder

2022

Coordinate System: NAD 1983 HARN StatePlane Colorado North FIPS 0501 Feet





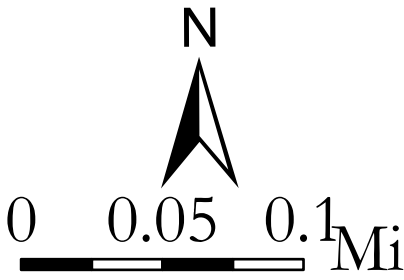
Esri Community Maps Contributors, City of Longmont, Boulder County, © OpenStreetMap, Microsoft, Esri, HERE, Garmin, SafeGraph, GeoTechnologies, Inc, METI/NASA, USGS, EPA, NPS, US Census Bureau, USDA

Boulder County Precinct - 635

Map Disclaimer - This map is for illustrative purposes only and the features depicted on it are approximate. More site specific studies may be required to draw accurate conclusions. Boulder County makes no warranties regarding the accuracy, completeness, reliability, or suitability of this map. Boulder County disclaims any liability associated with the use or misuse of this map. In accessing and/or relying on this map, the user fully assumes any and all risk associated with the information contained therein.
February 2022 Boulder County Clerk & Recorder

2022

Coordinate System: NAD 1983 HARN StatePlane Colorado North FIPS 0501 Feet





Esri Community Maps Contributors, Boulder County, Esri, HERE, Garmin, SafeGraph, GeoTechnologies, Inc, METI/NASA, USGS, EPA, NPS, US Census Bureau, USDA

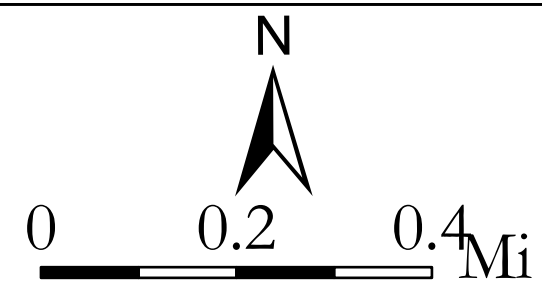


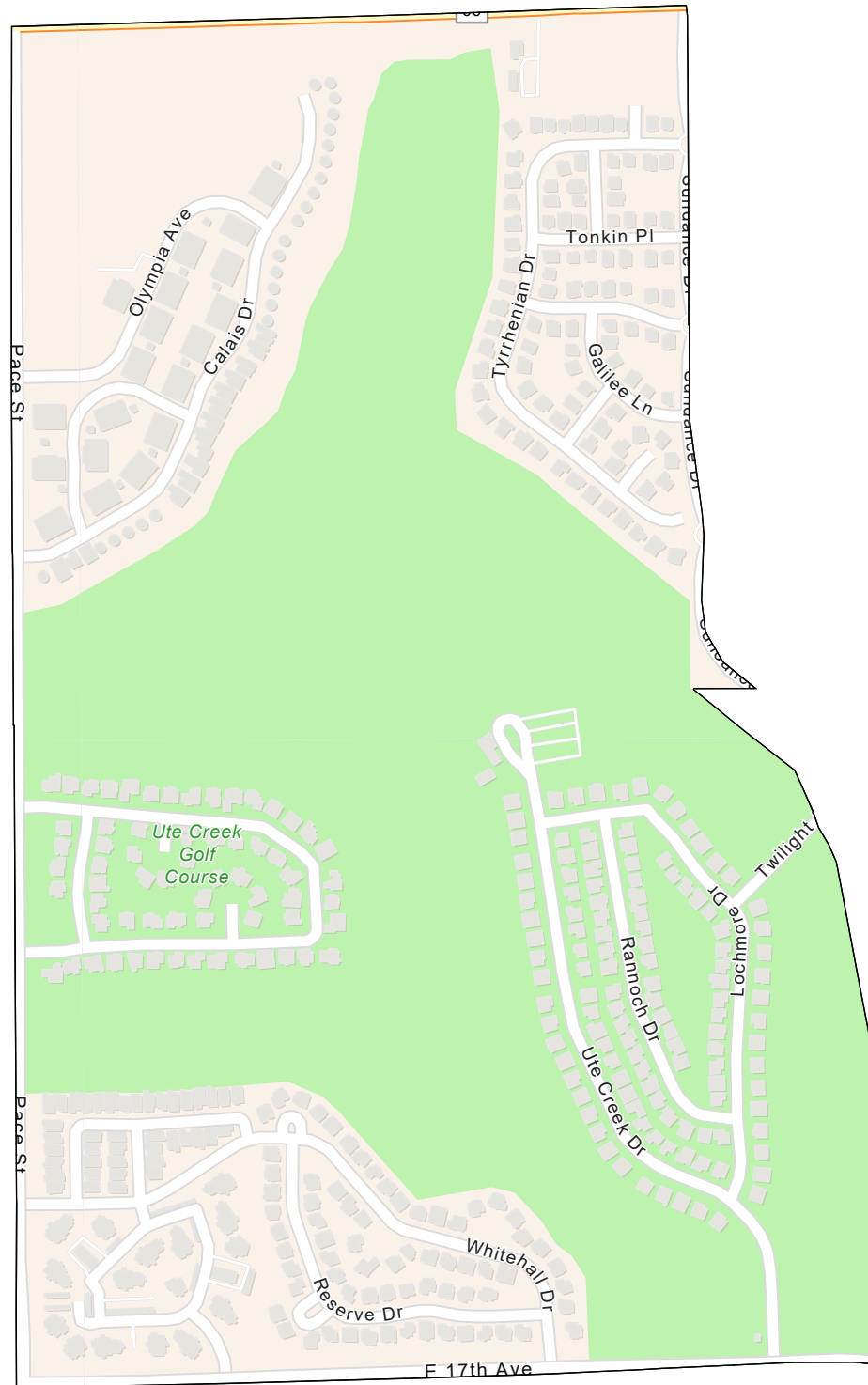
Boulder County Precinct - 636

Map Disclaimer - This map is for illustrative purposes only and the features depicted on it are approximate. More site specific studies may be required to draw accurate conclusions. Boulder County makes no warranties regarding the accuracy, completeness, reliability, or suitability of this map. Boulder County disclaims any liability associated with the use or misuse of this map. In accessing and/or relying on this map, the user fully assumes any and all risk associated with the information contained therein.
February 2022 Boulder County Clerk & Recorder

2022

Coordinate System: NAD 1983 HARN StatePlane Colorado North FIPS 0501 Feet





Esri Community Maps Contributors, City of Longmont, Boulder County, © OpenStreetMap, Microsoft, Esri, HERE, Garmin, SafeGraph, GeoTechnologies, Inc, METI/NASA, USGS, EPA, NPS, US Census Bureau, USDA

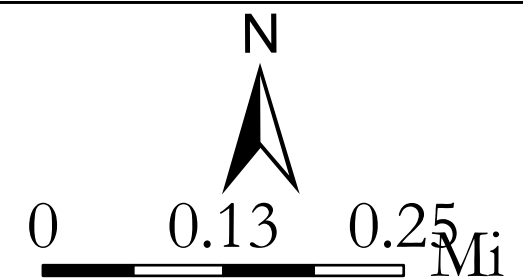


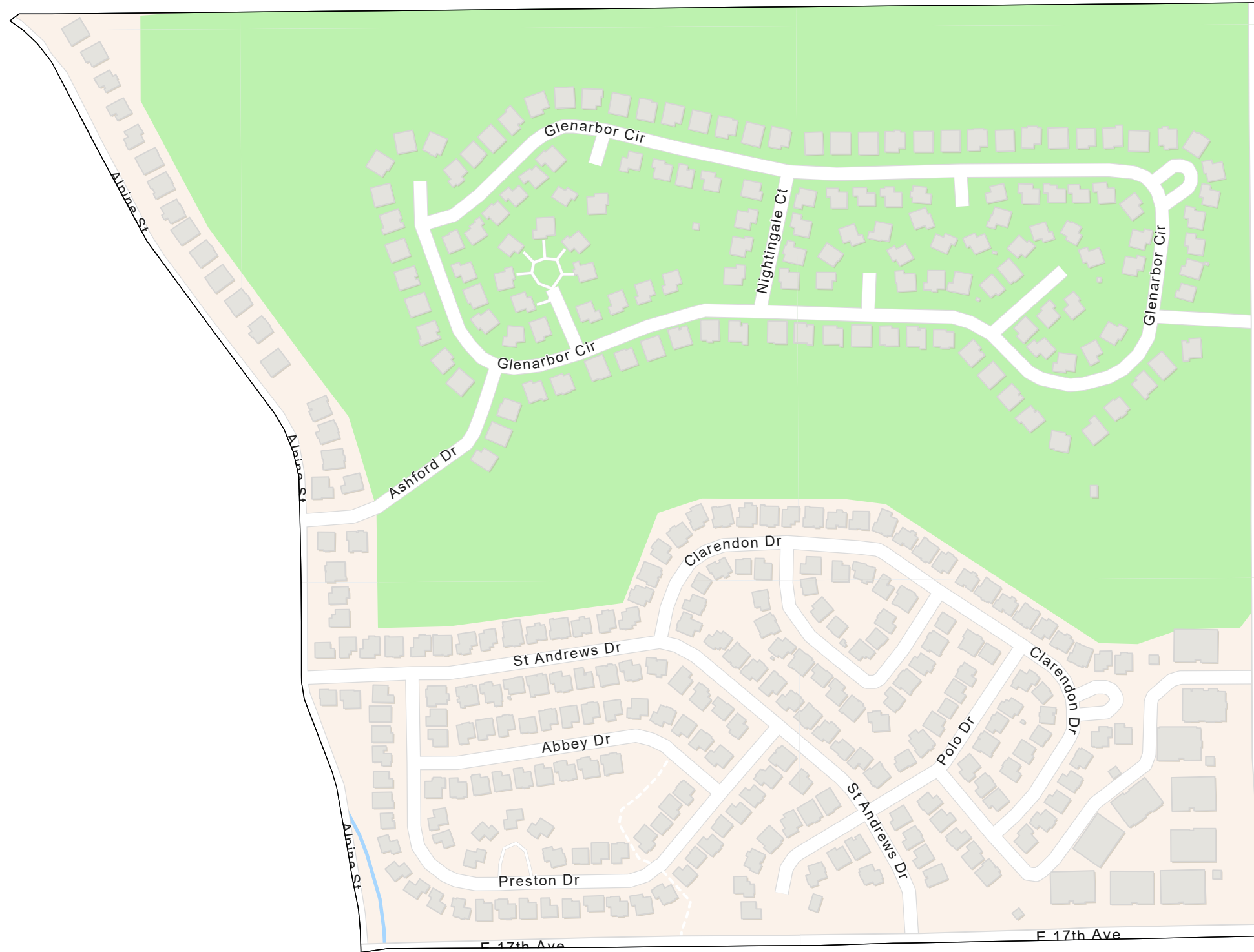
Boulder County Precinct - 637

Map Disclaimer - This map is for illustrative purposes only and the features depicted on it are approximate. More site specific studies may be required to draw accurate conclusions. Boulder County makes no warranties regarding the accuracy, completeness, reliability, or suitability of this map. Boulder County disclaims any liability associated with the use or misuse of this map. In accessing and/or relying on this map, the user fully assumes any and all risk associated with the information contained therein.
February 2022 Boulder County Clerk & Recorder

2022

Coordinate System: NAD 1983 HARN StatePlane Colorado North FIPS 0501 Feet





Esri Community Maps Contributors, City of Longmont, Boulder County, © OpenStreetMap, Microsoft, Esri, HERE, Garmin, SafeGraph, GeoTechnologies, Inc, METI/NASA, USGS, EPA, NPS, US Census Bureau, USDA

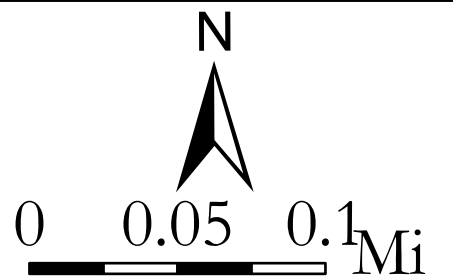


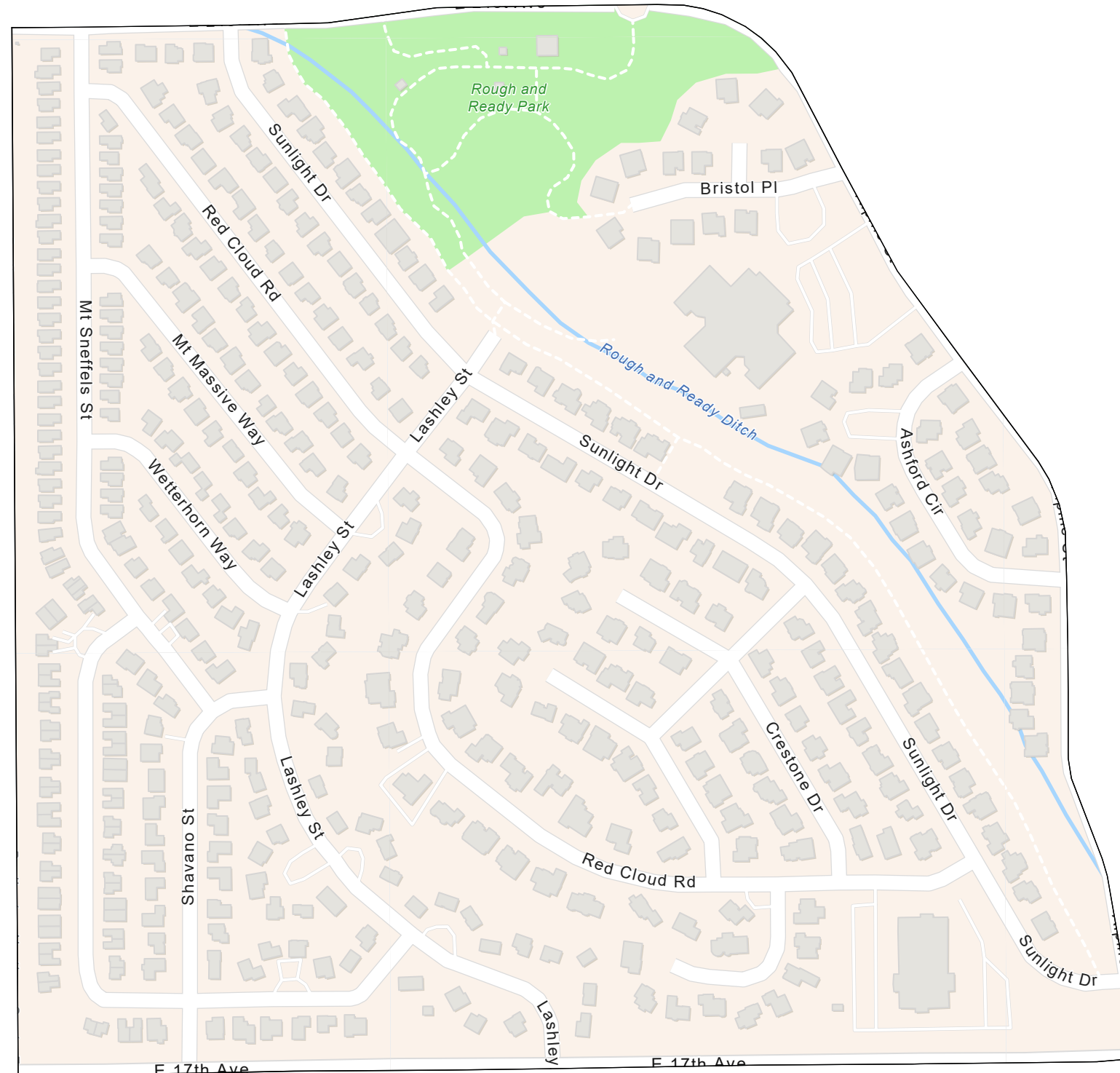
Boulder County Precinct - 638

Map Disclaimer - This map is for illustrative purposes only and the features depicted on it are approximate. More site specific studies may be required to draw accurate conclusions. Boulder County makes no warranties regarding the accuracy, completeness, reliability, or suitability of this map. Boulder County disclaims any liability associated with the use or misuse of this map. In accessing and/or relying on this map, the user fully assumes any and all risk associated with the information contained therein.
February 2022 Boulder County Clerk & Recorder

2022

Coordinate System: NAD 1983 HARN StatePlane Colorado North FIPS 0501 Feet





Esri Community Maps Contributors, City of Longmont, Boulder County, © OpenStreetMap, Microsoft, Esri, HERE, Garmin, SafeGraph, GeoTechnologies, Inc, METI/NASA, USGS, EPA, NPS, US Census Bureau, USDA

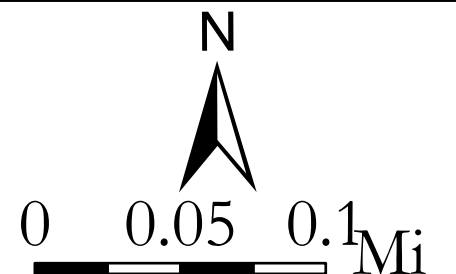


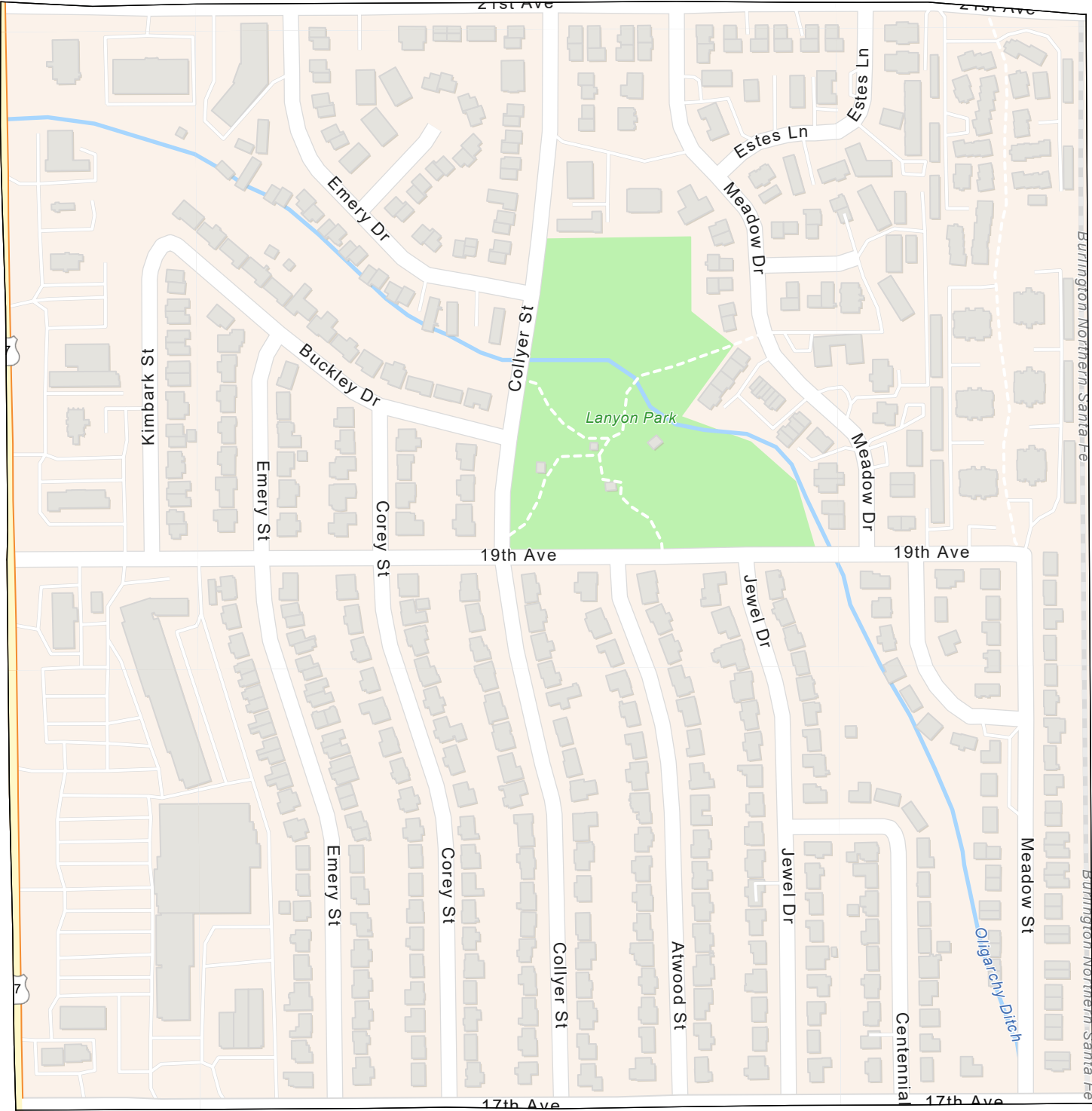
Boulder County Precinct - 639

Map Disclaimer - This map is for illustrative purposes only and the features depicted on it are approximate. More site specific studies may be required to draw accurate conclusions. Boulder County makes no warranties regarding the accuracy, completeness, reliability, or suitability of this map. Boulder County disclaims any liability associated with the use or misuse of this map. In accessing and/or relying on this map, the user fully assumes any and all risk associated with the information contained therein.
February 2022 Boulder County Clerk & Recorder

2022

Coordinate System: NAD 1983 HARN StatePlane Colorado North FIPS 0501 Feet





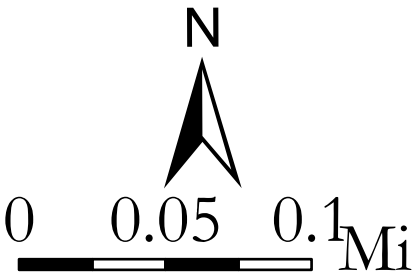
Esri Community Maps Contributors, City of Longmont, Boulder County, © OpenStreetMap, Microsoft, Esri, HERE, Garmin, SafeGraph, GeoTechnologies, Inc, METI/NASA, USGS, EPA, NPS, US Census Bureau, USDA

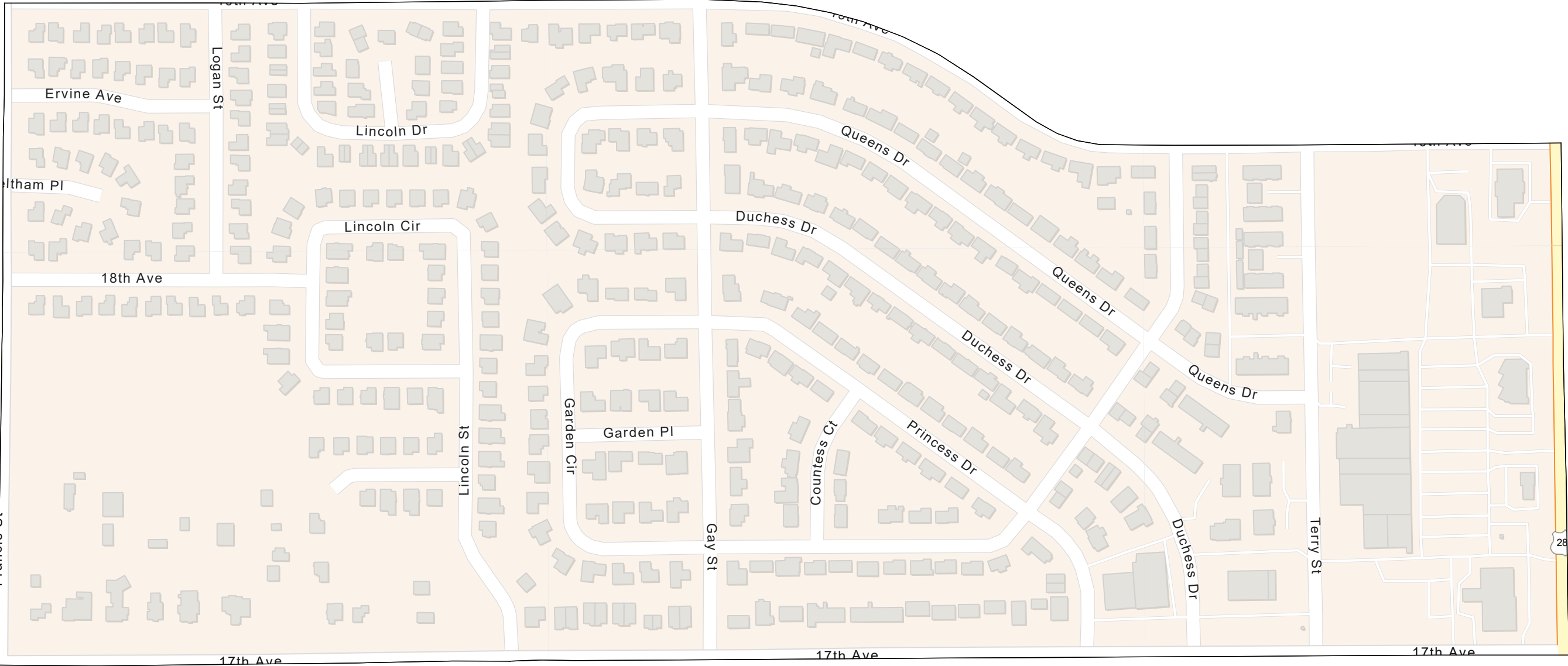
Boulder County Precinct - 640

Map Disclaimer - This map is for illustrative purposes only and the features depicted on it are approximate. More site specific studies may be required to draw accurate conclusions. Boulder County makes no warranties regarding the accuracy, completeness, reliability, or suitability of this map. Boulder County disclaims any liability associated with the use or misuse of this map. In accessing and/or relying on this map, the user fully assumes any and all risk associated with the information contained therein.
February 2022 Boulder County Clerk & Recorder

2022

Coordinate System: NAD 1983 HARN StatePlane Colorado North FIPS 0501 Feet





Esri Community Maps Contributors, City of Longmont, Boulder County, © OpenStreetMap, Microsoft, Esri, HERE, Garmin, SafeGraph, GeoTechnologies, Inc, METI/NASA, USGS, EPA, NPS, US Census Bureau, USDA

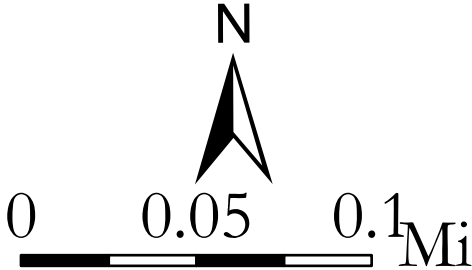


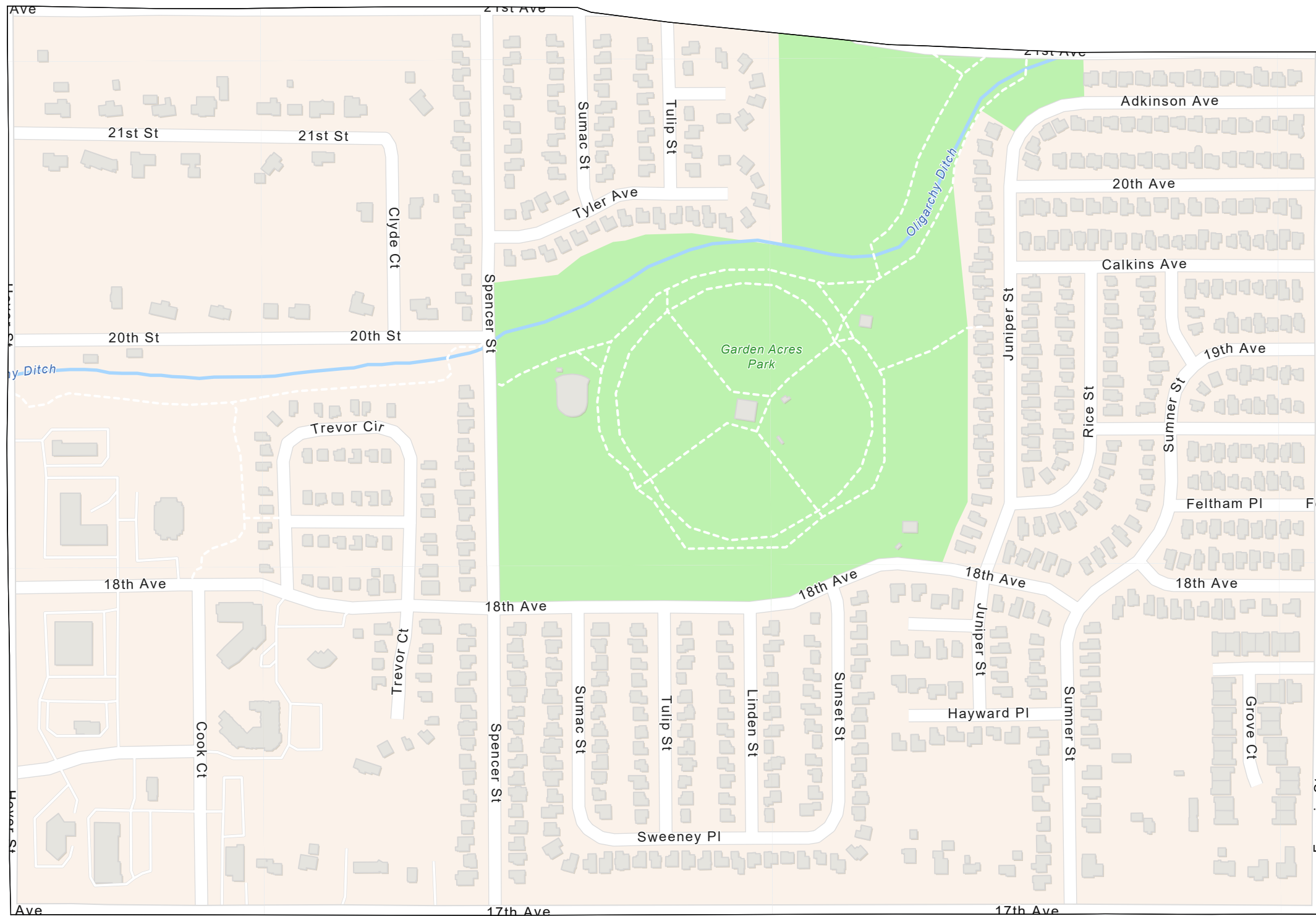
Boulder County Precinct - 641

Map Disclaimer - This map is for illustrative purposes only and the features depicted on it are approximate. More site specific studies may be required to draw accurate conclusions. Boulder County makes no warranties regarding the accuracy, completeness, reliability, or suitability of this map. Boulder County disclaims any liability associated with the use or misuse of this map. In accessing and/or relying on this map, the user fully assumes any and all risk associated with the information contained therein.
February 2022 Boulder County Clerk & Recorder

2022

Coordinate System: NAD 1983 HARN StatePlane Colorado North FIPS 0501 Feet





Esri Community Maps Contributors, City of Longmont, Boulder County, © OpenStreetMap, Microsoft, Esri, HERE, Garmin, SafeGraph, GeoTechnologies, Inc, METI/NASA, USGS, EPA, NPS, US Census Bureau, USDA

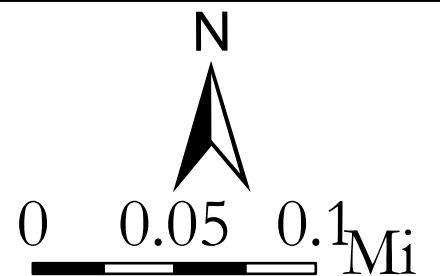


Boulder County Precinct - 642

Map Disclaimer - This map is for illustrative purposes only and the features depicted on it are approximate. More site specific studies may be required to draw accurate conclusions. Boulder County makes no warranties regarding the accuracy, completeness, reliability, or suitability of this map. Boulder County disclaims any liability associated with the use or misuse of this map. In accessing and/or relying on this map, the user fully assumes any and all risk associated with the information contained therein.
February 2022 Boulder County Clerk & Recorder

2022

Coordinate System: NAD 1983 HARN StatePlane Colorado North FIPS 0501 Feet





Esri Community Maps Contributors, City of Longmont, Boulder County, © OpenStreetMap, Microsoft, Esri, HERE, Garmin, SafeGraph, GeoTechnologies, Inc, METI/NASA, USGS, EPA, NPS, US Census Bureau, USDA

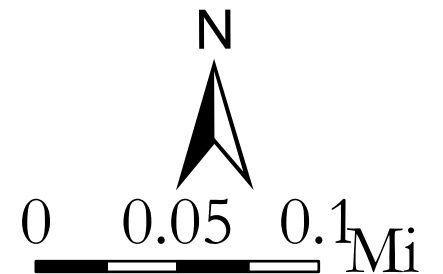


Boulder County Precinct - 643

Map Disclaimer - This map is for illustrative purposes only and the features depicted on it are approximate. More site specific studies may be required to draw accurate conclusions. Boulder County makes no warranties regarding the accuracy, completeness, reliability, or suitability of this map. Boulder County disclaims any liability associated with the use or misuse of this map. In accessing and/or relying on this map, the user fully assumes any and all risk associated with the information contained therein.
February 2022 Boulder County Clerk & Recorder

2022

Coordinate System: NAD 1983 HARN StatePlane Colorado North FIPS 0501 Feet





Esri Community Maps Contributors, City of Longmont, Boulder County, © OpenStreetMap, Microsoft, Esri, HERE, Garmin, SafeGraph, GeoTechnologies, Inc, METI/NASA, USGS, EPA, NPS, US Census Bureau, USDA



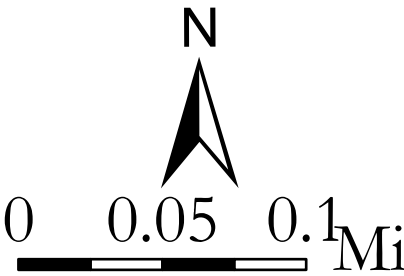
Boulder County Precinct -

644

Map Disclaimer - This map is for illustrative purposes only and the features depicted on it are approximate. More site specific studies may be required to draw accurate conclusions. Boulder County makes no warranties regarding the accuracy, completeness, reliability, or suitability of this map. Boulder County disclaims any liability associated with the use or misuse of this map. In accessing and/or relying on this map, the user fully assumes any and all risk associated with the information contained therein.
February 2022 Boulder County Clerk & Recorder

2022

Coordinate System: NAD 1983 HARN StatePlane Colorado North FIPS 0501 Feet





Esri Community Maps Contributors, City of Longmont, Boulder County, © OpenStreetMap, Microsoft, Esri, HERE, Garmin, SafeGraph, GeoTechnologies, Inc, METI/NASA, USGS, EPA, NPS, US Census Bureau, USDA

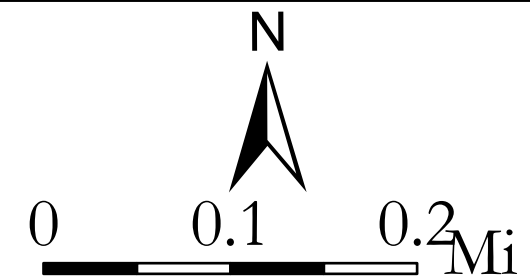


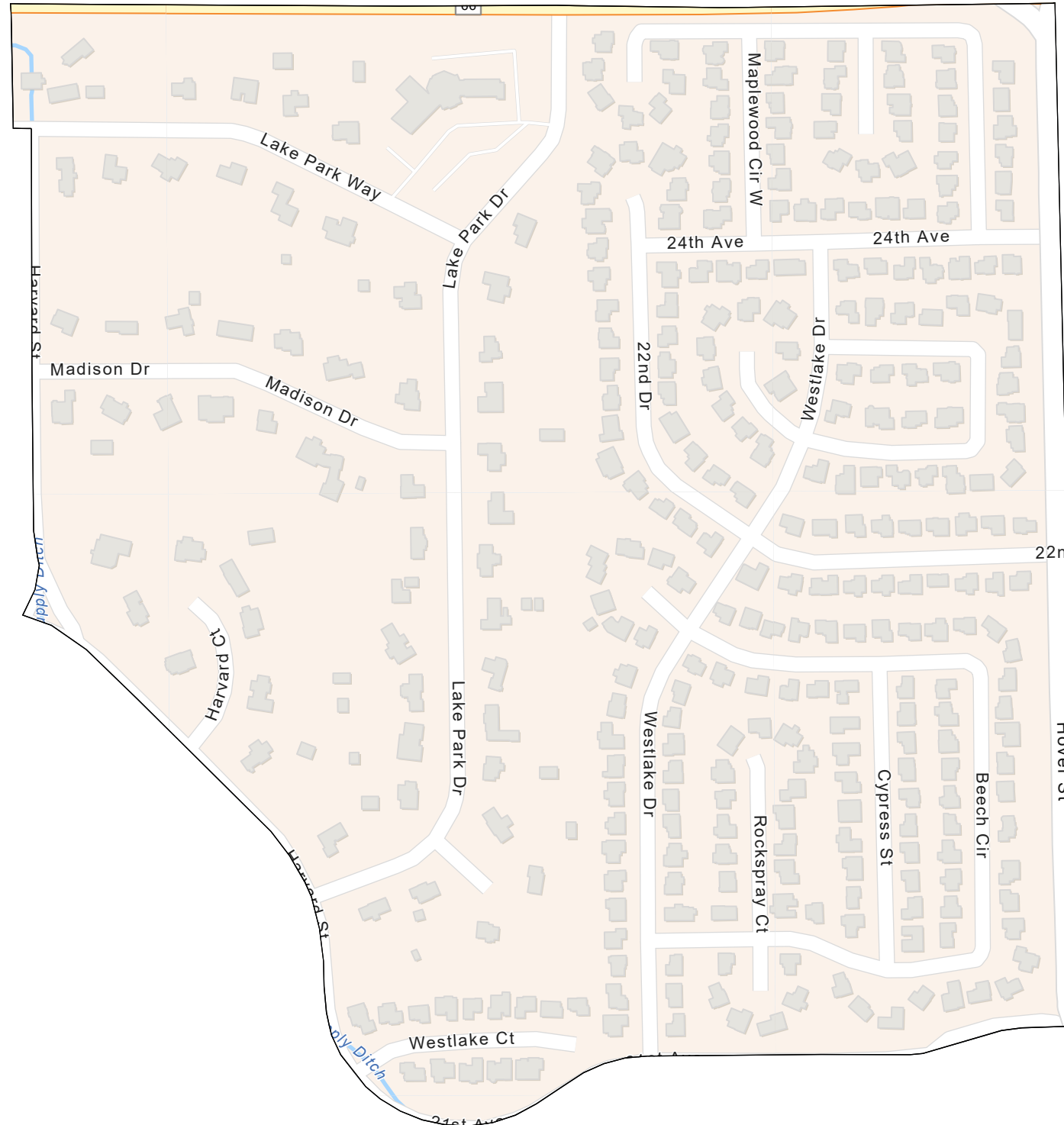
Boulder County Precinct - 645

Map Disclaimer - This map is for illustrative purposes only and the features depicted on it are approximate. More site specific studies may be required to draw accurate conclusions. Boulder County makes no warranties regarding the accuracy, completeness, reliability, or suitability of this map. Boulder County disclaims any liability associated with the use or misuse of this map. In accessing and/or relying on this map, the user fully assumes any and all risk associated with the information contained therein.
February 2022 Boulder County Clerk & Recorder

2022

Coordinate System: NAD 1983 HARN StatePlane Colorado North FIPS 0501 Feet





Esri Community Maps Contributors, City of Longmont, Boulder County, © OpenStreetMap, Microsoft, Esri, HERE, Garmin, SafeGraph, GeoTechnologies, Inc, METI/NASA, USGS, EPA, NPS, US Census Bureau, USDA

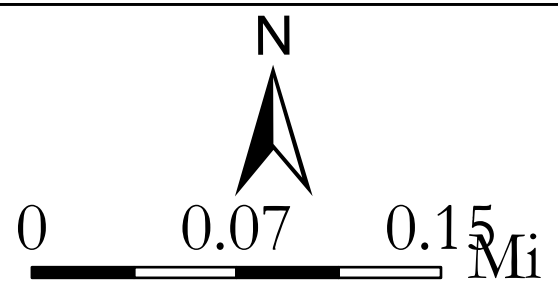


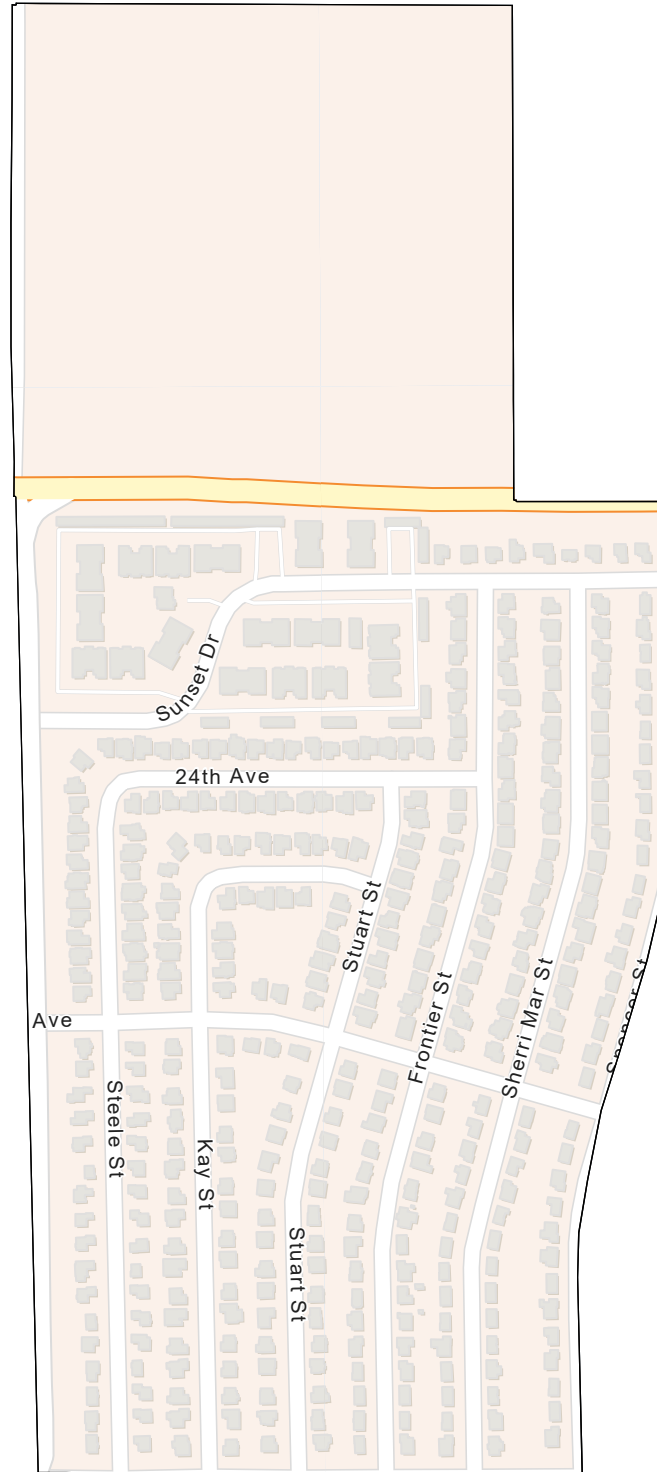
Boulder County Precinct - 646

Map Disclaimer - This map is for illustrative purposes only and the features depicted on it are approximate. More site specific studies may be required to draw accurate conclusions. Boulder County makes no warranties regarding the accuracy, completeness, reliability, or suitability of this map. Boulder County disclaims any liability associated with the use or misuse of this map. In accessing and/or relying on this map, the user fully assumes any and all risk associated with the information contained therein.
February 2022 Boulder County Clerk & Recorder

2022

Coordinate System: NAD 1983 HARN StatePlane Colorado North FIPS 0501 Feet





Esri Community Maps Contributors, City of Longmont, Boulder County, © OpenStreetMap, Microsoft, Esri, HERE, Garmin, SafeGraph, GeoTechnologies, Inc, METI/NASA, USGS, EPA, NPS, US Census Bureau, USDA

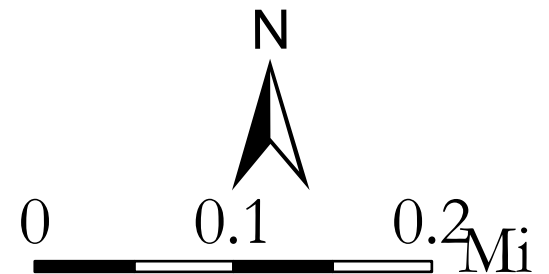


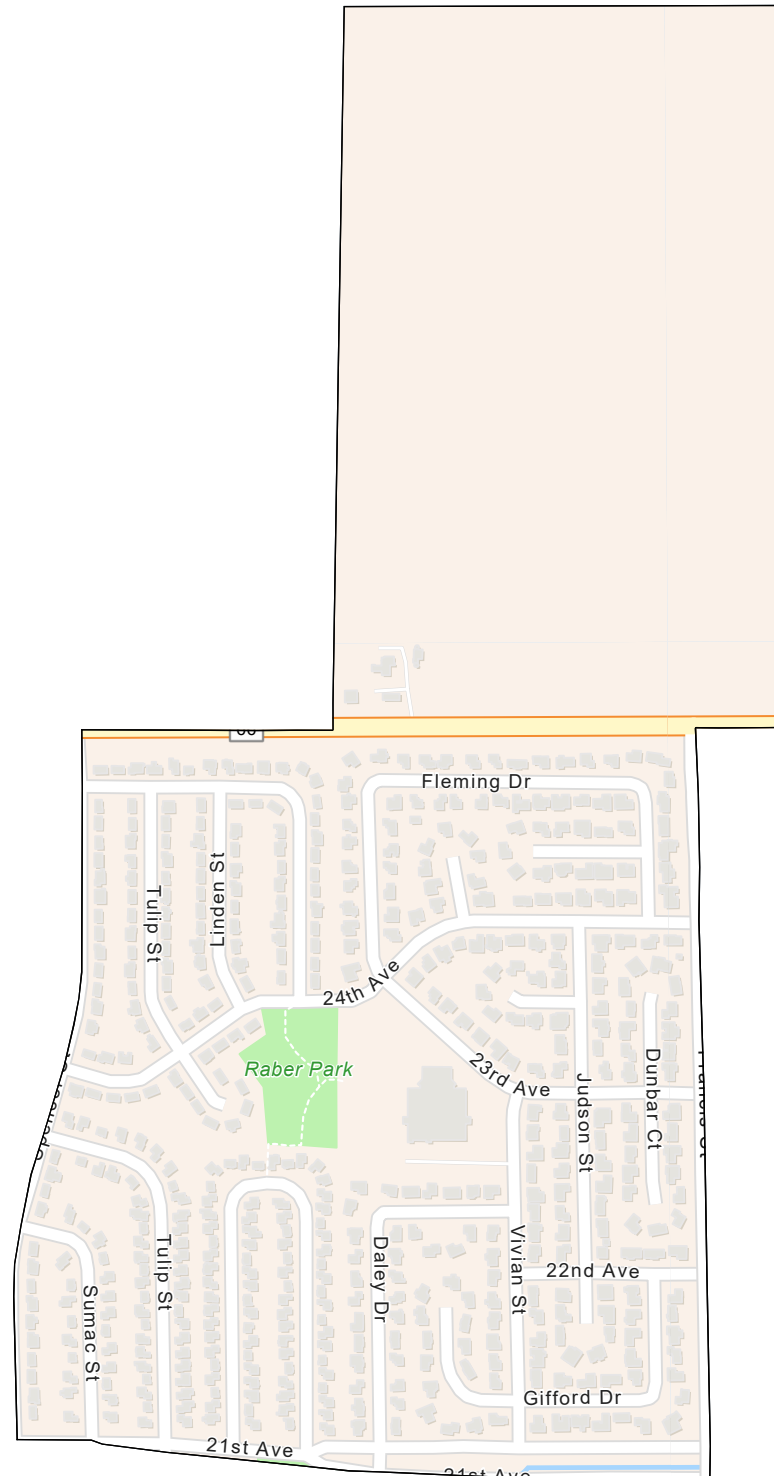
Boulder County Precinct - 647

Map Disclaimer - This map is for illustrative purposes only and the features depicted on it are approximate. More site specific studies may be required to draw accurate conclusions. Boulder County makes no warranties regarding the accuracy, completeness, reliability, or suitability of this map. Boulder County disclaims any liability associated with the use or misuse of this map. In accessing and/or relying on this map, the user fully assumes any and all risk associated with the information contained therein.
February 2022 Boulder County Clerk & Recorder

2022

Coordinate System: NAD 1983 HARN StatePlane Colorado North FIPS 0501 Feet





Esri Community Maps Contributors, City of Longmont, Boulder County, © OpenStreetMap, Microsoft, Esri, HERE, Garmin, SafeGraph, GeoTechnologies, Inc, METI/NASA, USGS, EPA, NPS, US Census Bureau, USDA

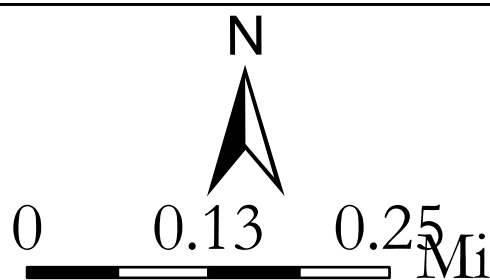


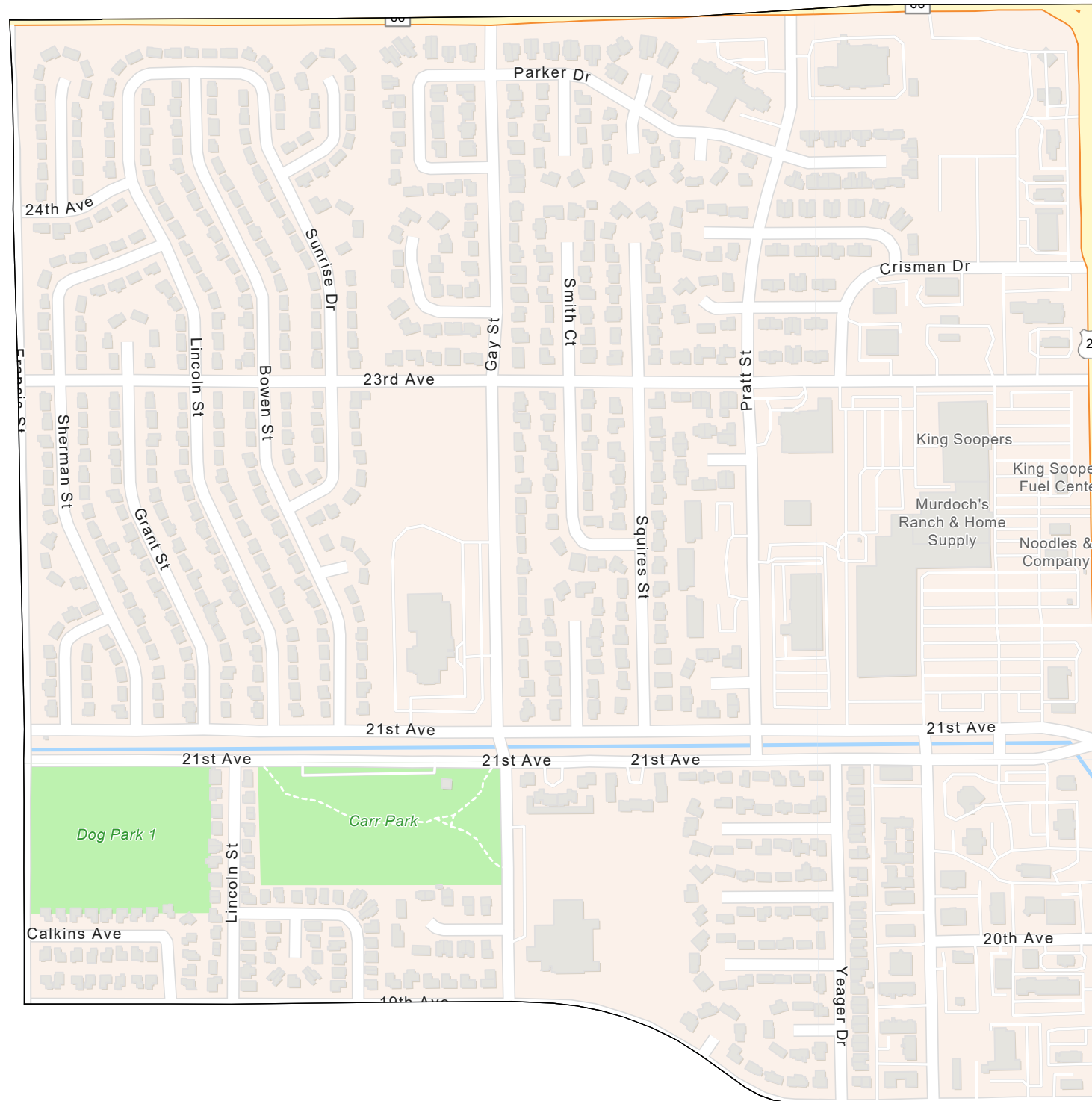
Boulder County Precinct - 648

Map Disclaimer - This map is for illustrative purposes only and the features depicted on it are approximate. More site specific studies may be required to draw accurate conclusions. Boulder County makes no warranties regarding the accuracy, completeness, reliability, or suitability of this map. Boulder County disclaims any liability associated with the use or misuse of this map. In accessing and/or relying on this map, the user fully assumes any and all risk associated with the information contained therein.
February 2022 Boulder County Clerk & Recorder

2022

Coordinate System: NAD 1983 HARN StatePlane Colorado North FIPS 0501 Feet





Esri Community Maps Contributors, City of Longmont, Boulder County, © OpenStreetMap, Microsoft, Esri, HERE, Garmin, SafeGraph, GeoTechnologies, Inc, METI/NASA, USGS, EPA, NPS, US Census Bureau, USDA

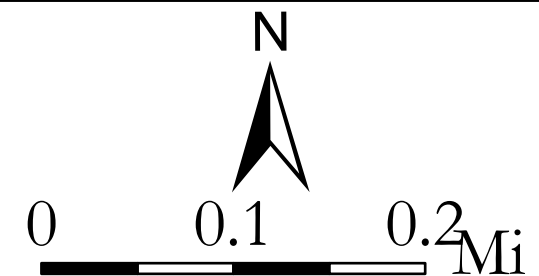


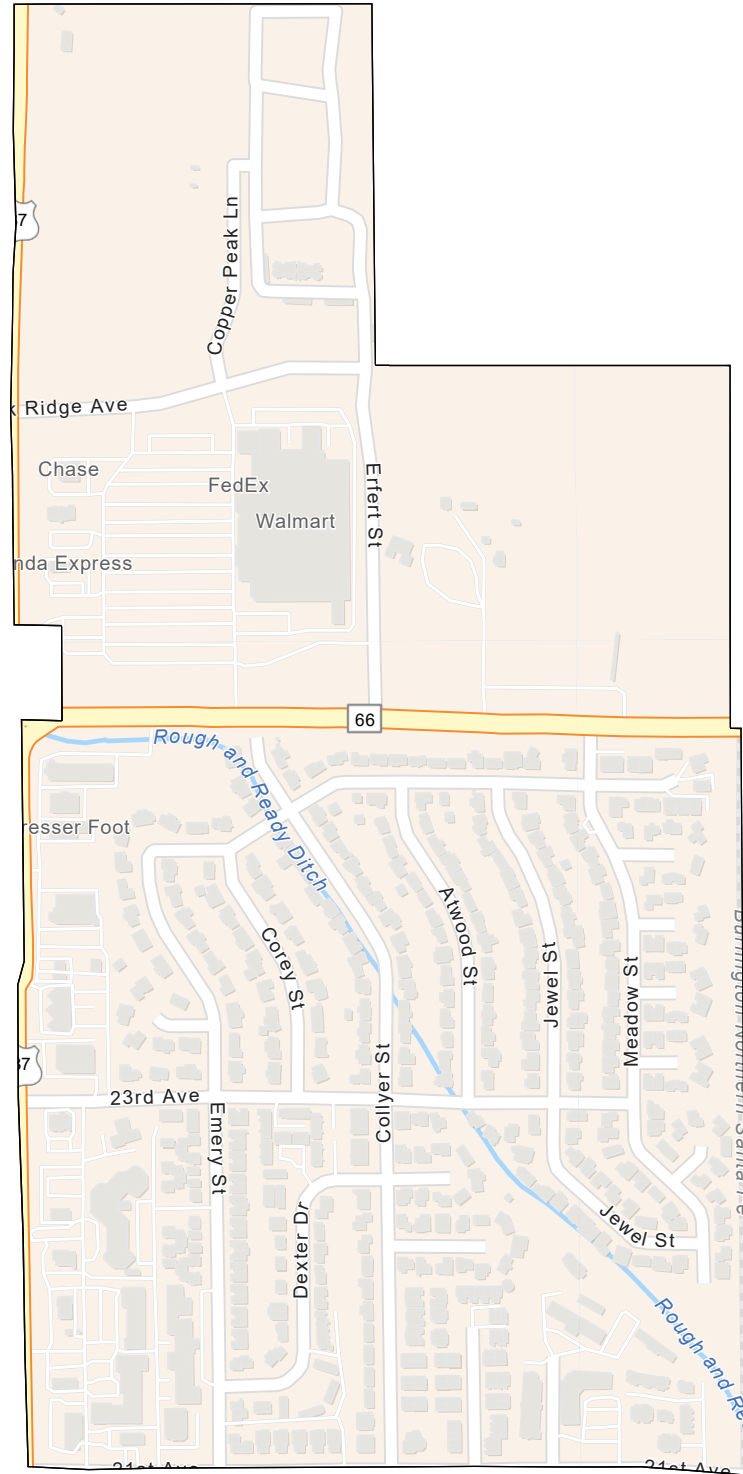
Boulder County Precinct - 649

Map Disclaimer - This map is for illustrative purposes only and the features depicted on it are approximate. More site specific studies may be required to draw accurate conclusions. Boulder County makes no warranties regarding the accuracy, completeness, reliability, or suitability of this map. Boulder County disclaims any liability associated with the use or misuse of this map. In accessing and/or relying on this map, the user fully assumes any and all risk associated with the information contained therein.
February 2022 Boulder County Clerk & Recorder

2022

Coordinate System: NAD 1983 HARN StatePlane Colorado North FIPS 0501 Feet





Esri Community Maps Contributors, City of Longmont, Boulder County, © OpenStreetMap, Microsoft, Esri, HERE, Garmin, SafeGraph, GeoTechnologies, Inc, METI/NASA, USGS, EPA, NPS, US Census Bureau, USDA

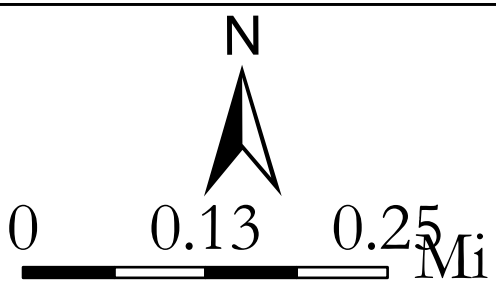


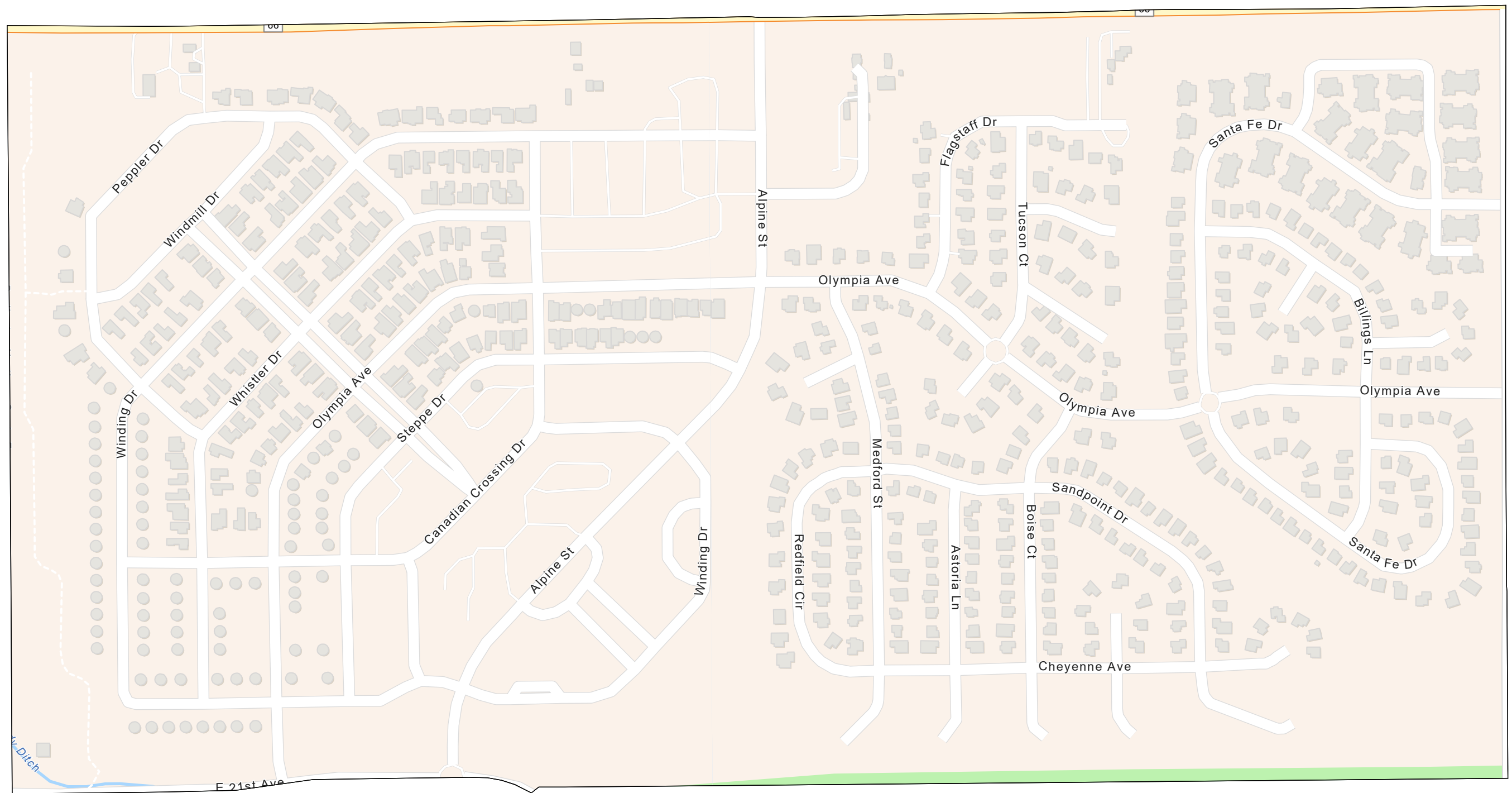
Boulder County Precinct - 650

Map Disclaimer - This map is for illustrative purposes only and the features depicted on it are approximate. More site specific studies may be required to draw accurate conclusions. Boulder County makes no warranties regarding the accuracy, completeness, reliability, or suitability of this map. Boulder County disclaims any liability associated with the use or misuse of this map. In accessing and/or relying on this map, the user fully assumes any and all risk associated with the information contained therein.
February 2022 Boulder County Clerk & Recorder

2022

Coordinate System: NAD 1983 HARN StatePlane Colorado North FIPS 0501 Feet





Esri Community Maps Contributors, City of Longmont, Boulder County, © OpenStreetMap, Microsoft, Esri, HERE, Garmin, SafeGraph, GeoTechnologies, Inc, METI/NASA, USGS, EPA, NPS, US Census Bureau, USDA

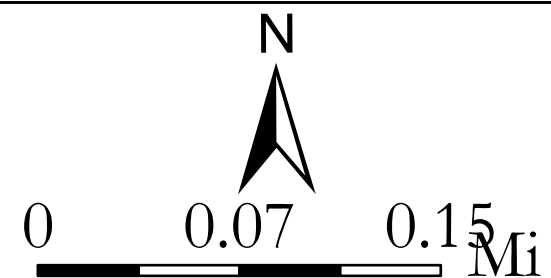


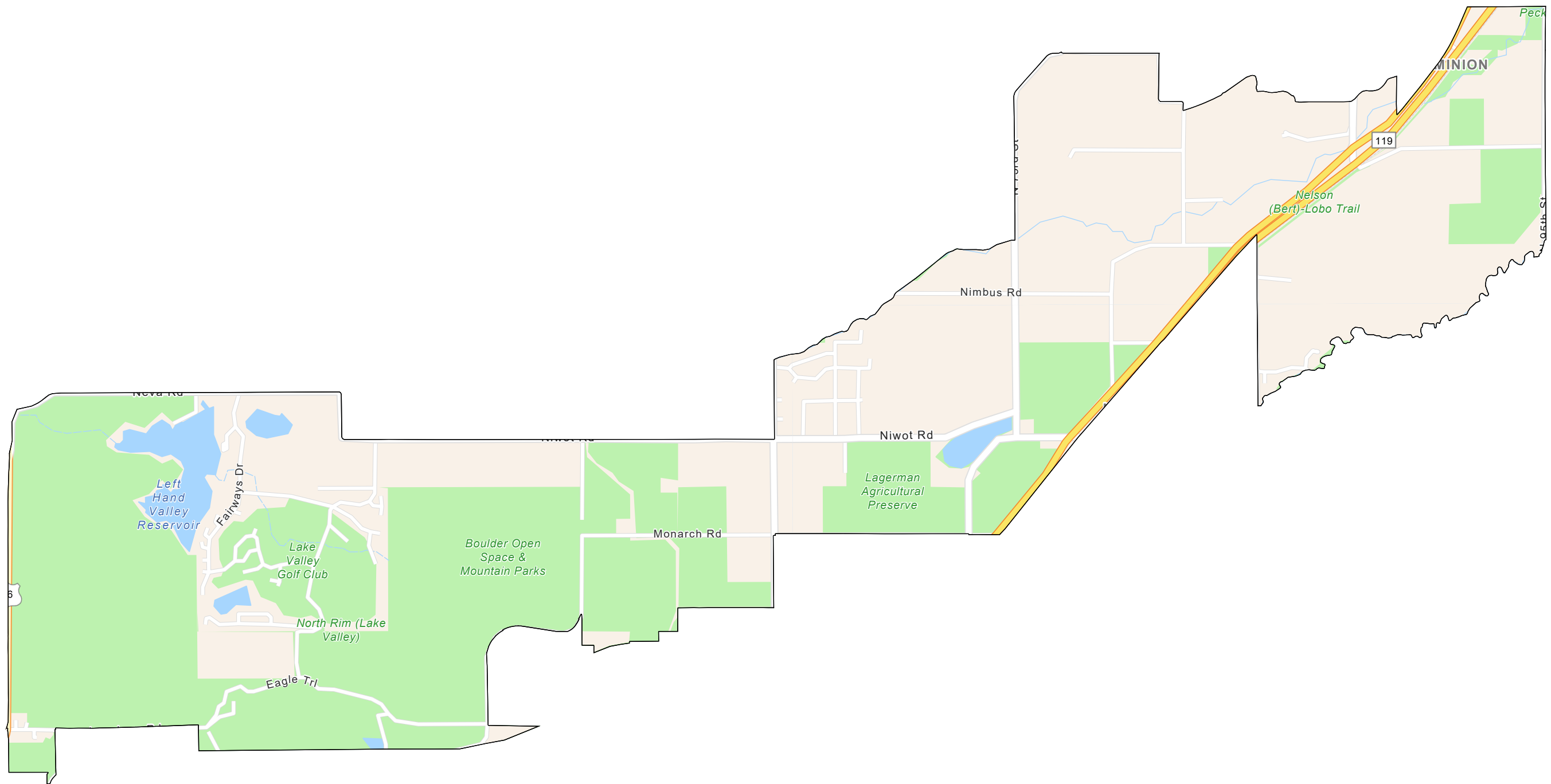
Boulder County Precinct - 651

Map Disclaimer - This map is for illustrative purposes only and the features depicted on it are approximate. More site specific studies may be required to draw accurate conclusions. Boulder County makes no warranties regarding the accuracy, completeness, reliability, or suitability of this map. Boulder County disclaims any liability associated with the use or misuse of this map. In accessing and/or relying on this map, the user fully assumes any and all risk associated with the information contained therein.
February 2022 Boulder County Clerk & Recorder

2022

Coordinate System: NAD 1983 HARN StatePlane Colorado North FIPS 0501 Feet





Boulder County, Esri, HERE, Garmin, SafeGraph, GeoTechnologies, Inc, METI/NASA, USGS, EPA, NPS, USDA

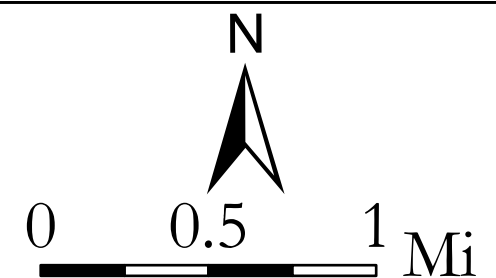


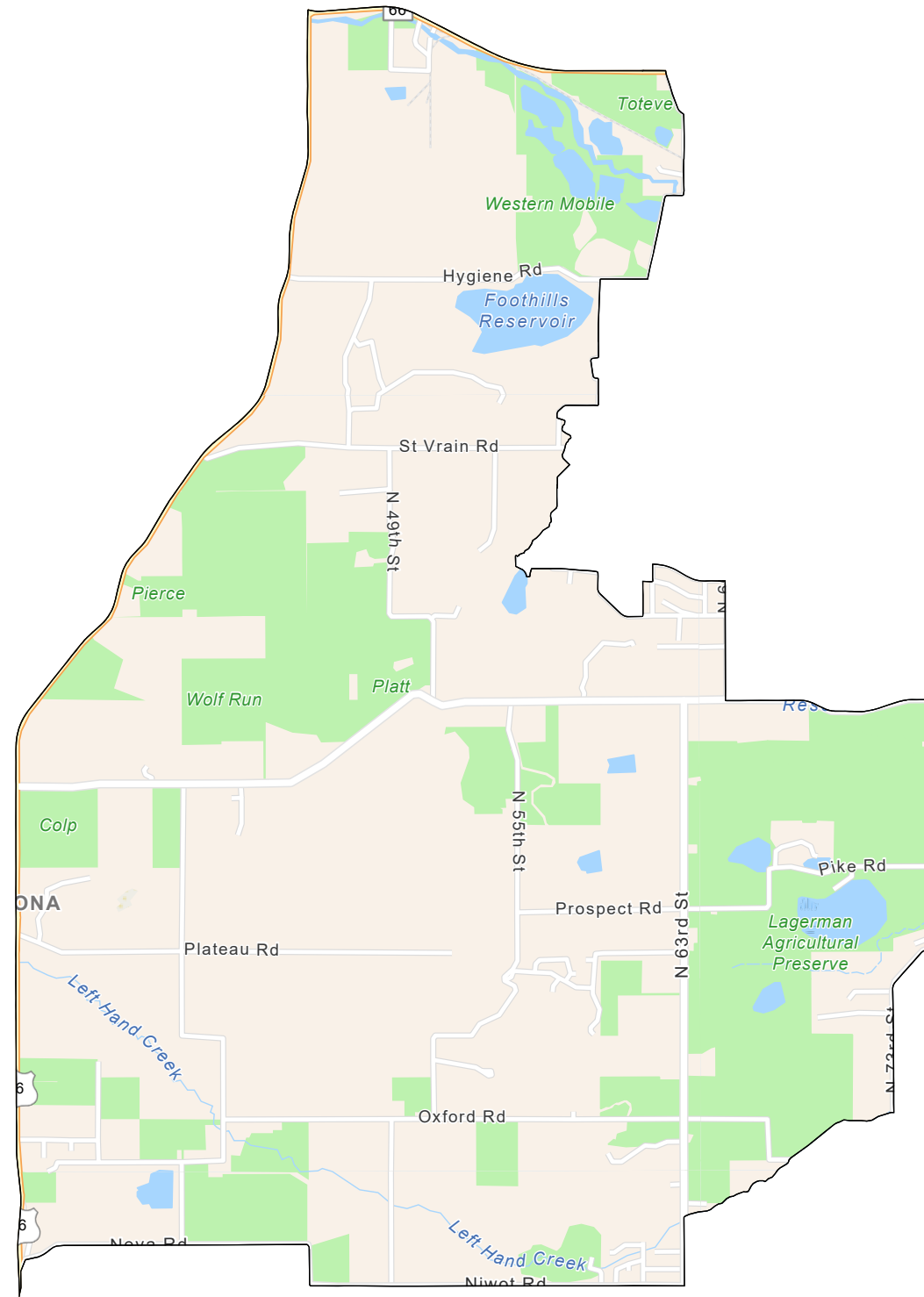
Boulder County Precinct - 700

Map Disclaimer - This map is for illustrative purposes only and the features depicted on it are approximate. More site specific studies may be required to draw accurate conclusions. Boulder County makes no warranties regarding the accuracy, completeness, reliability, or suitability of this map. Boulder County disclaims any liability associated with the use or misuse of this map. In accessing and/or relying on this map, the user fully assumes any and all risk associated with the information contained therein.
February 2022 Boulder County Clerk & Recorder

2022

Coordinate System: NAD 1983 HARN StatePlane Colorado North FIPS 0501 Feet





Boulder County, Esri, HERE, Garmin, SafeGraph, GeoTechnologies, Inc, METI/NASA, USGS, EPA, NPS, USDA

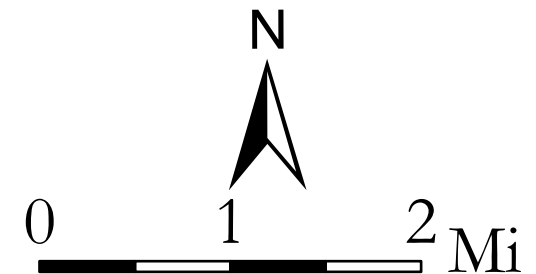


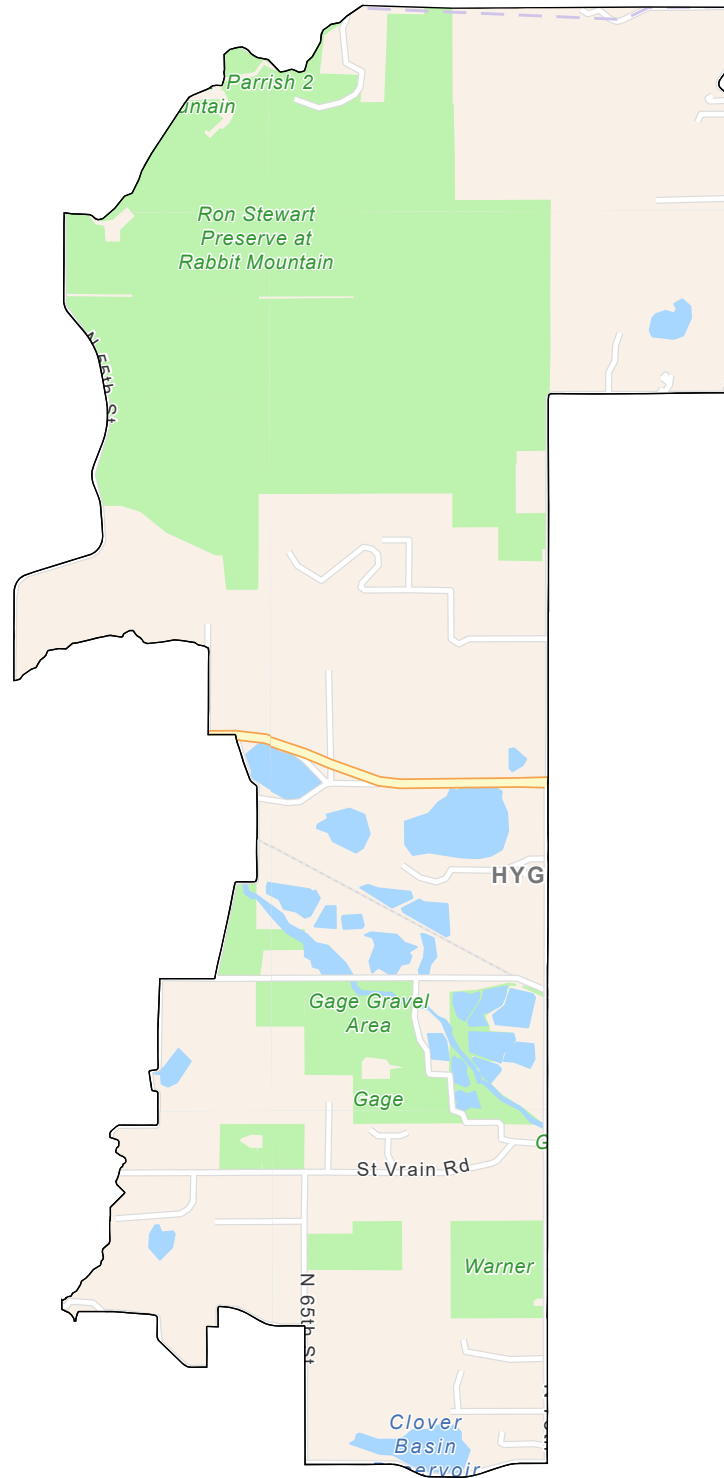
Boulder County Precinct - 701

Map Disclaimer - This map is for illustrative purposes only and the features depicted on it are approximate. More site specific studies may be required to draw accurate conclusions. Boulder County makes no warranties regarding the accuracy, completeness, reliability, or suitability of this map. Boulder County disclaims any liability associated with the use or misuse of this map. In accessing and/or relying on this map, the user fully assumes any and all risk associated with the information contained therein.
February 2022 Boulder County Clerk & Recorder

2022

Coordinate System: NAD 1983 HARN StatePlane Colorado North FIPS 0501 Feet





Boulder County, Esri, HERE, Garmin, SafeGraph, GeoTechnologies, Inc, METI/NASA, USGS, EPA, NPS, USDA

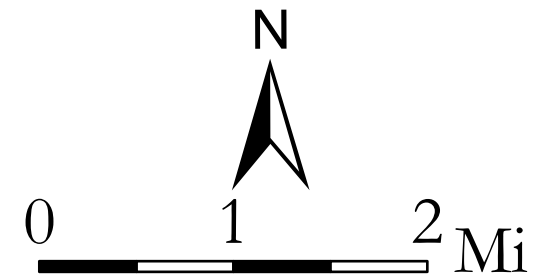


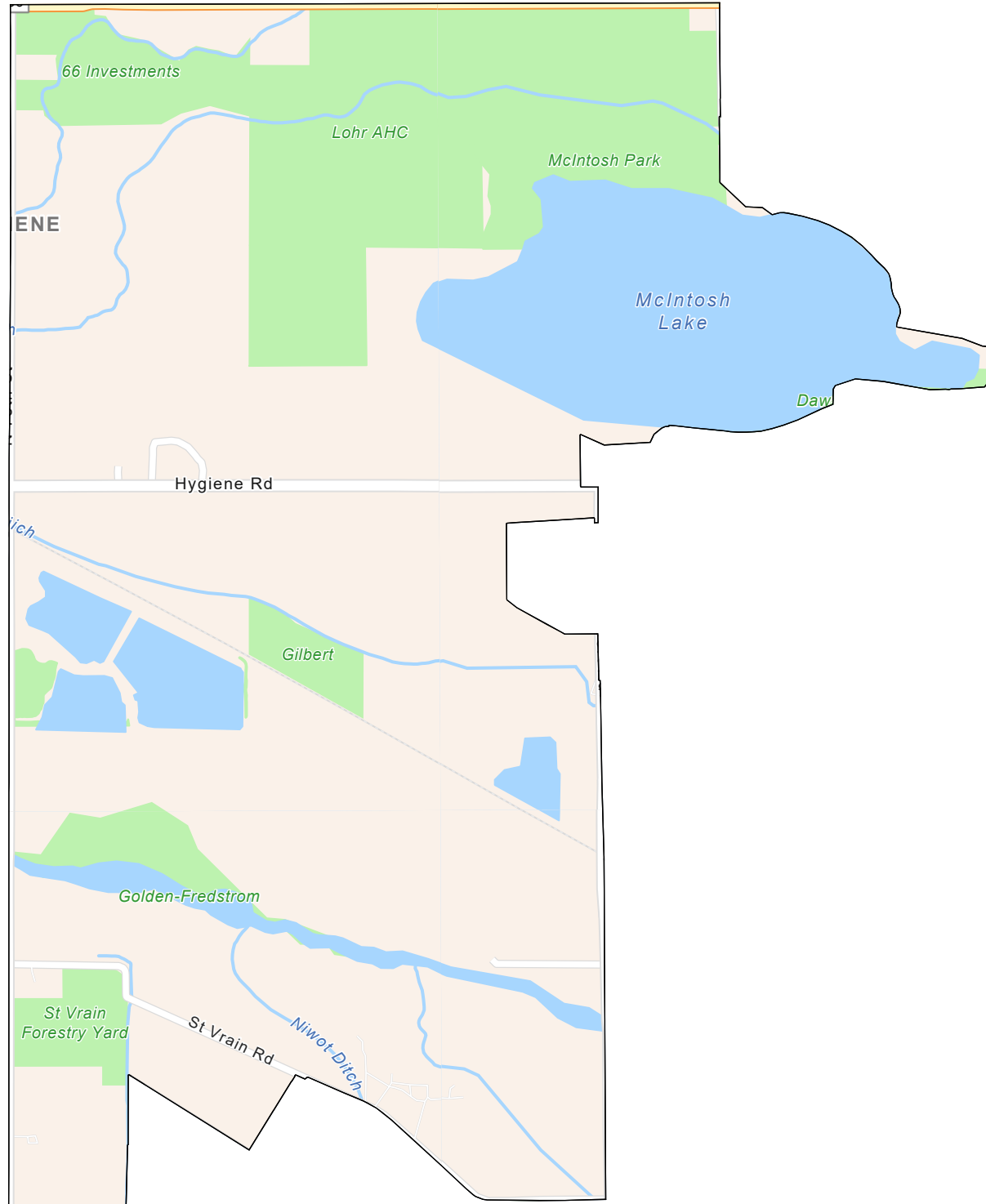
Boulder County Precinct - 702

Map Disclaimer - This map is for illustrative purposes only and the features depicted on it are approximate. More site specific studies may be required to draw accurate conclusions. Boulder County makes no warranties regarding the accuracy, completeness, reliability, or suitability of this map. Boulder County disclaims any liability associated with the use or misuse of this map. In accessing and/or relying on this map, the user fully assumes any and all risk associated with the information contained therein.
February 2022 Boulder County Clerk & Recorder

2022

Coordinate System: NAD 1983 HARN StatePlane Colorado North FIPS 0501 Feet





Boulder County, Esri, HERE, Garmin, SafeGraph, GeoTechnologies, Inc, METI/NASA, USGS, EPA, NPS, US Census Bureau, USDA

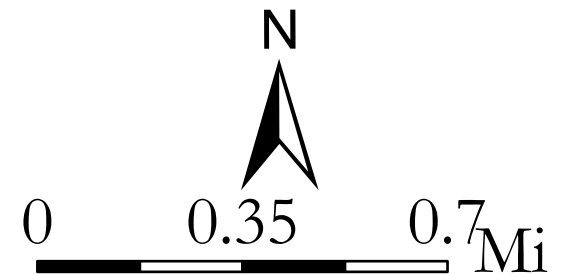


Boulder County Precinct - 703

Map Disclaimer - This map is for illustrative purposes only and the features depicted on it are approximate. More site specific studies may be required to draw accurate conclusions. Boulder County makes no warranties regarding the accuracy, completeness, reliability, or suitability of this map. Boulder County disclaims any liability associated with the use or misuse of this map. In accessing and/or relying on this map, the user fully assumes any and all risk associated with the information contained therein.
February 2022 Boulder County Clerk & Recorder

2022

Coordinate System: NAD 1983 HARN StatePlane Colorado North FIPS 0501 Feet





Boulder County, Esri, HERE, Garmin, SafeGraph, GeoTechnologies, Inc, METI/NASA, USGS, EPA, NPS, US Census Bureau, USDA

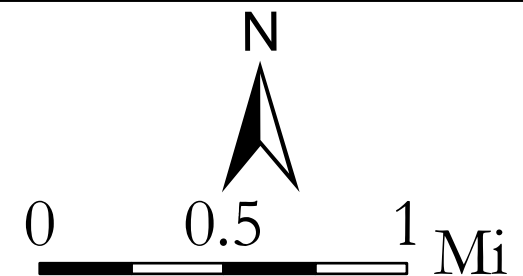


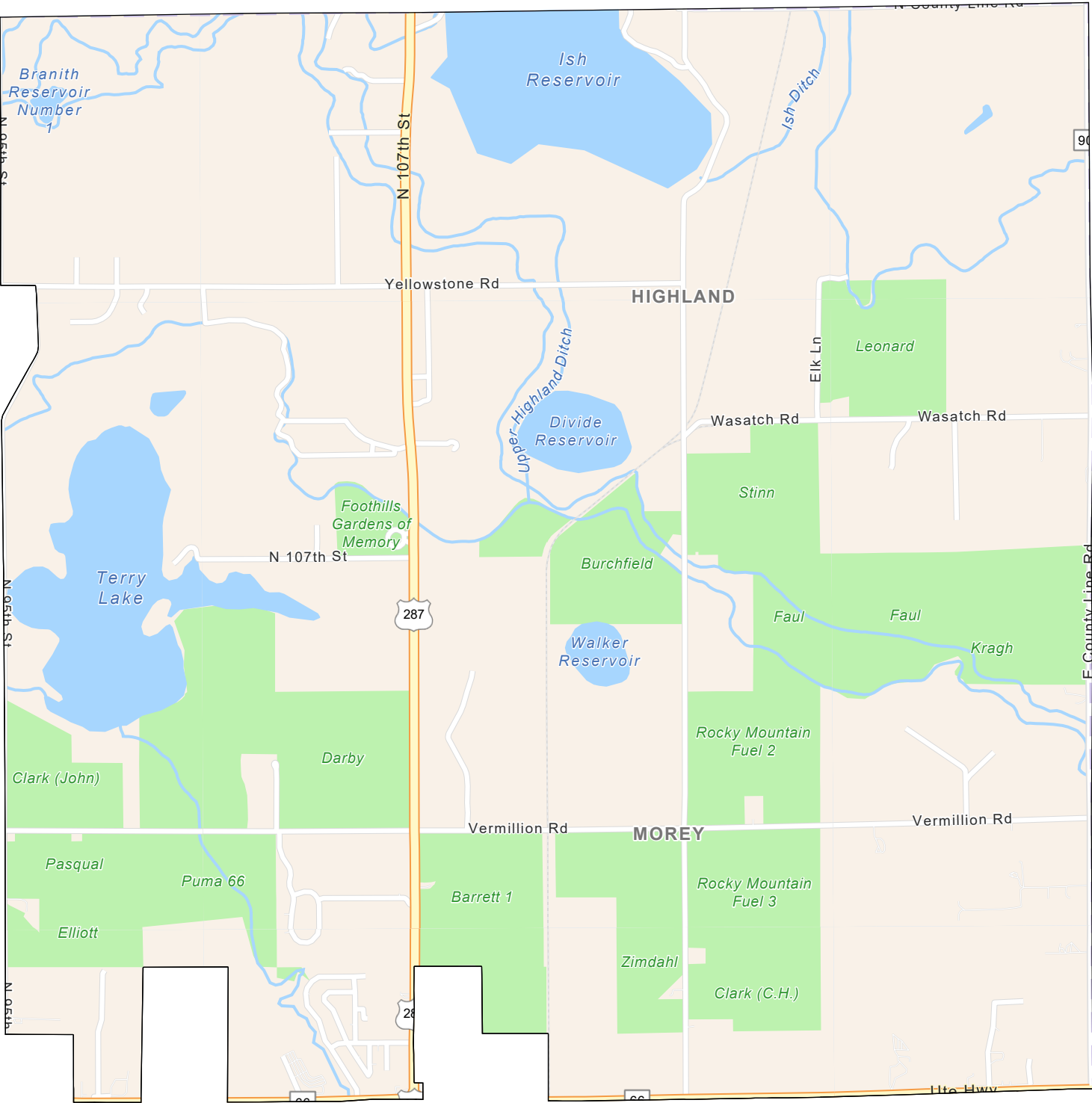
Boulder County Precinct - 704

Map Disclaimer - This map is for illustrative purposes only and the features depicted on it are approximate. More site specific studies may be required to draw accurate conclusions. Boulder County makes no warranties regarding the accuracy, completeness, reliability, or suitability of this map. Boulder County disclaims any liability associated with the use or misuse of this map. In accessing and/or relying on this map, the user fully assumes any and all risk associated with the information contained therein.
February 2022 Boulder County Clerk & Recorder

2022

Coordinate System: NAD 1983 HARN StatePlane Colorado North FIPS 0501 Feet





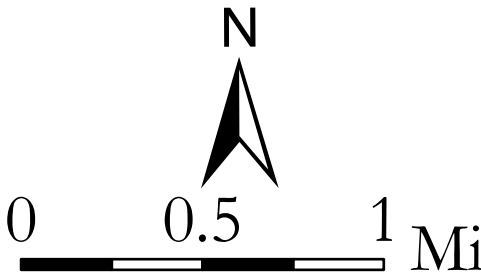
Boulder County, Esri, HERE, Garmin, SafeGraph, GeoTechnologies, Inc, METI/NASA, USGS, EPA, NPS, US Census Bureau, USDA

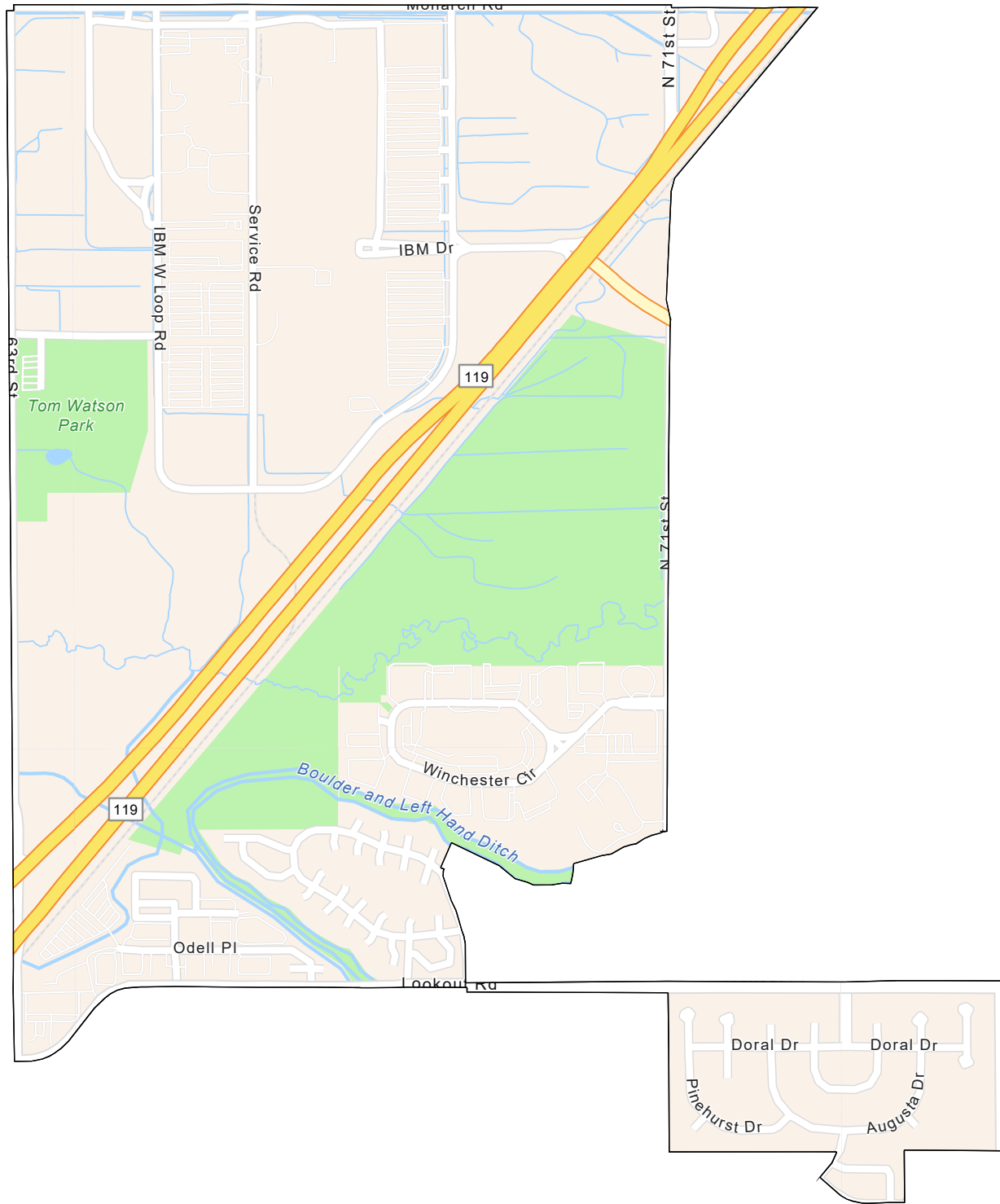
Boulder County Precinct - 705

Map Disclaimer - This map is for illustrative purposes only and the features depicted on it are approximate. More site specific studies may be required to draw accurate conclusions. Boulder County makes no warranties regarding the accuracy, completeness, reliability, or suitability of this map. Boulder County disclaims any liability associated with the use or misuse of this map. In accessing and/or relying on this map, the user fully assumes any and all risk associated with the information contained therein.
February 2022 Boulder County Clerk & Recorder

2022

Coordinate System: NAD 1983 HARN StatePlane Colorado North FIPS 0501 Feet





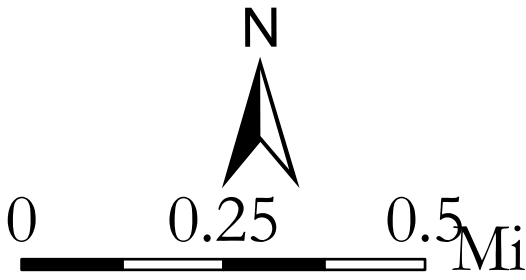
Esri Community Maps Contributors, City of Boulder, Boulder County, Esri, HERE, Garmin, SafeGraph, GeoTechnologies, Inc, METI/NASA, USGS, EPA, NPS, US Census Bureau, USDA

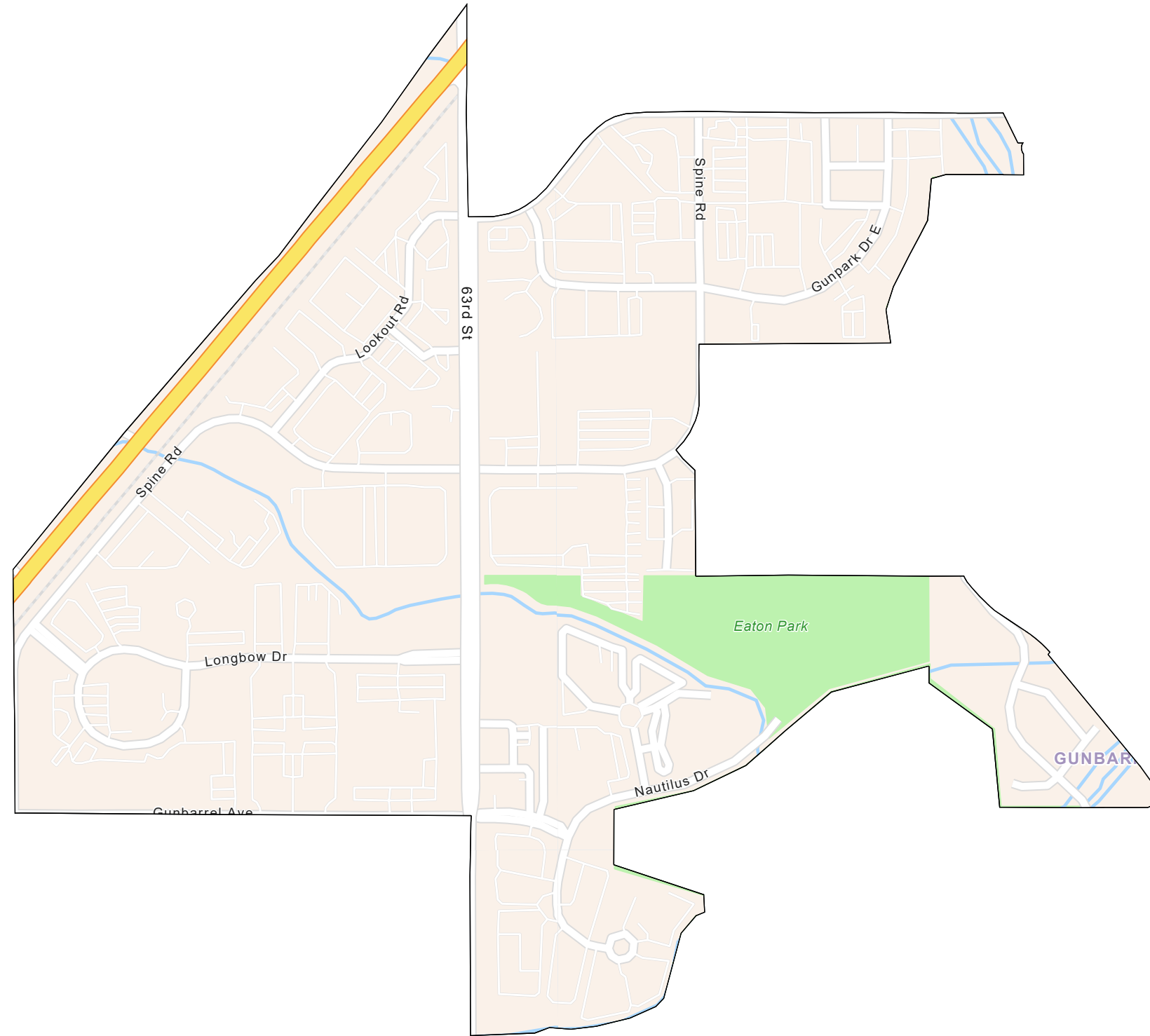
Boulder County Precinct - 800

Map Disclaimer - This map is for illustrative purposes only and the features depicted on it are approximate. More site specific studies may be required to draw accurate conclusions. Boulder County makes no warranties regarding the accuracy, completeness, reliability, or suitability of this map. Boulder County disclaims any liability associated with the use or misuse of this map. In accessing and/or relying on this map, the user fully assumes any and all risk associated with the information contained therein.
February 2022 Boulder County Clerk & Recorder

2022

Coordinate System: NAD 1983 HARN StatePlane Colorado North FIPS 0501 Feet





Esri Community Maps Contributors, City of Boulder, Boulder County, Esri, HERE, Garmin, SafeGraph, GeoTechnologies, Inc, METI/NASA, USGS, EPA, NPS, US Census Bureau, USDA

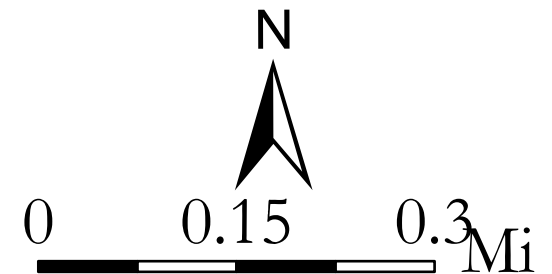


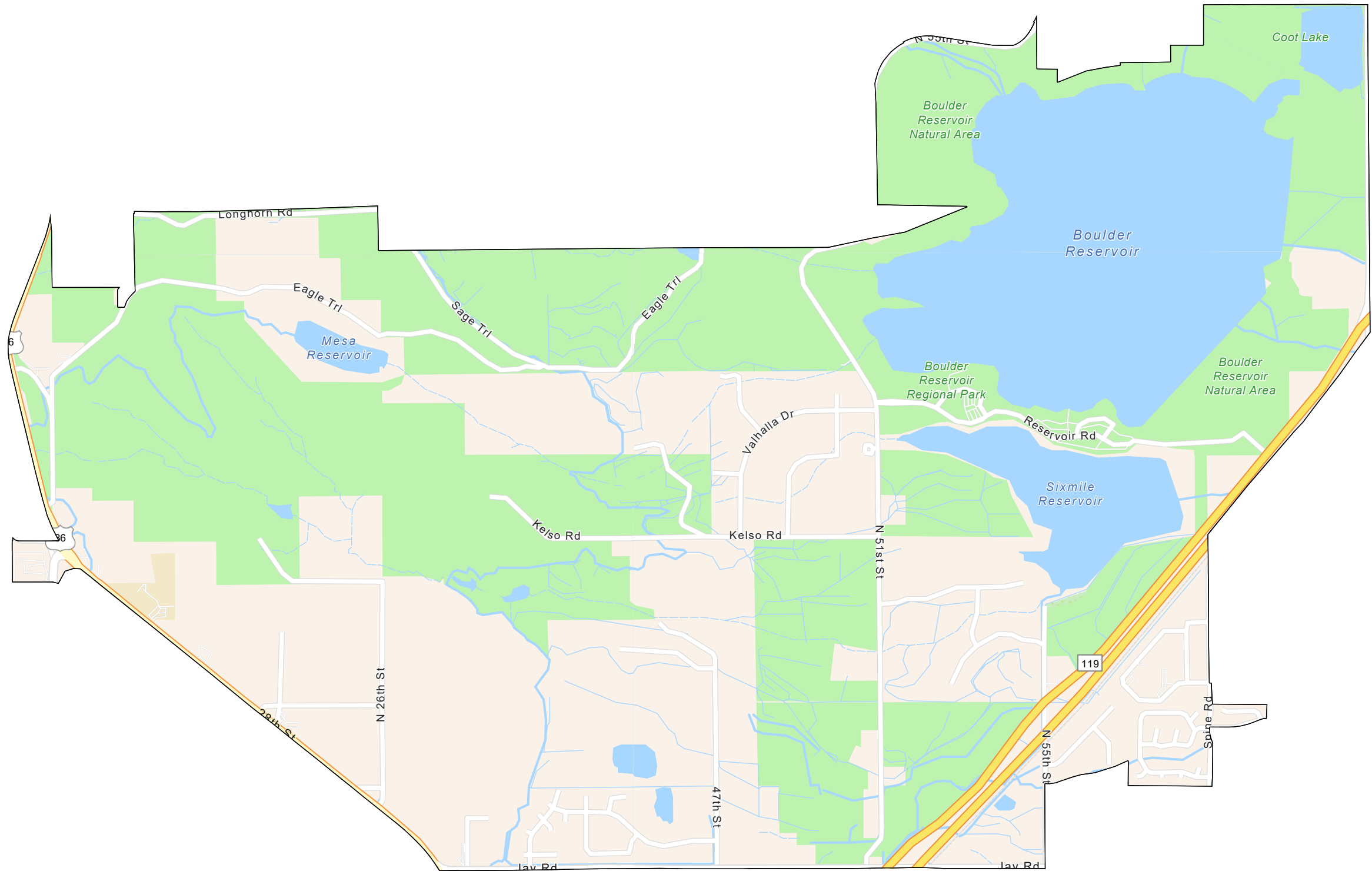
Boulder County Precinct - 801

Map Disclaimer - This map is for illustrative purposes only and the features depicted on it are approximate. More site specific studies may be required to draw accurate conclusions. Boulder County makes no warranties regarding the accuracy, completeness, reliability, or suitability of this map. Boulder County disclaims any liability associated with the use or misuse of this map. In accessing and/or relying on this map, the user fully assumes any and all risk associated with the information contained therein.
February 2022 Boulder County Clerk & Recorder

2022

Coordinate System: NAD 1983 HARN StatePlane Colorado North FIPS 0501 Feet





City of Boulder, Boulder County, Esri, HERE, Garmin, SafeGraph, GeoTechnologies, Inc, METI/NASA, USGS, EPA, NPS, US Census Bureau, USDA

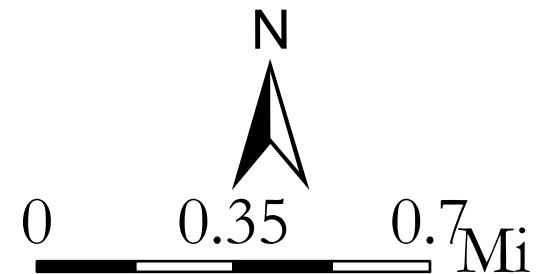


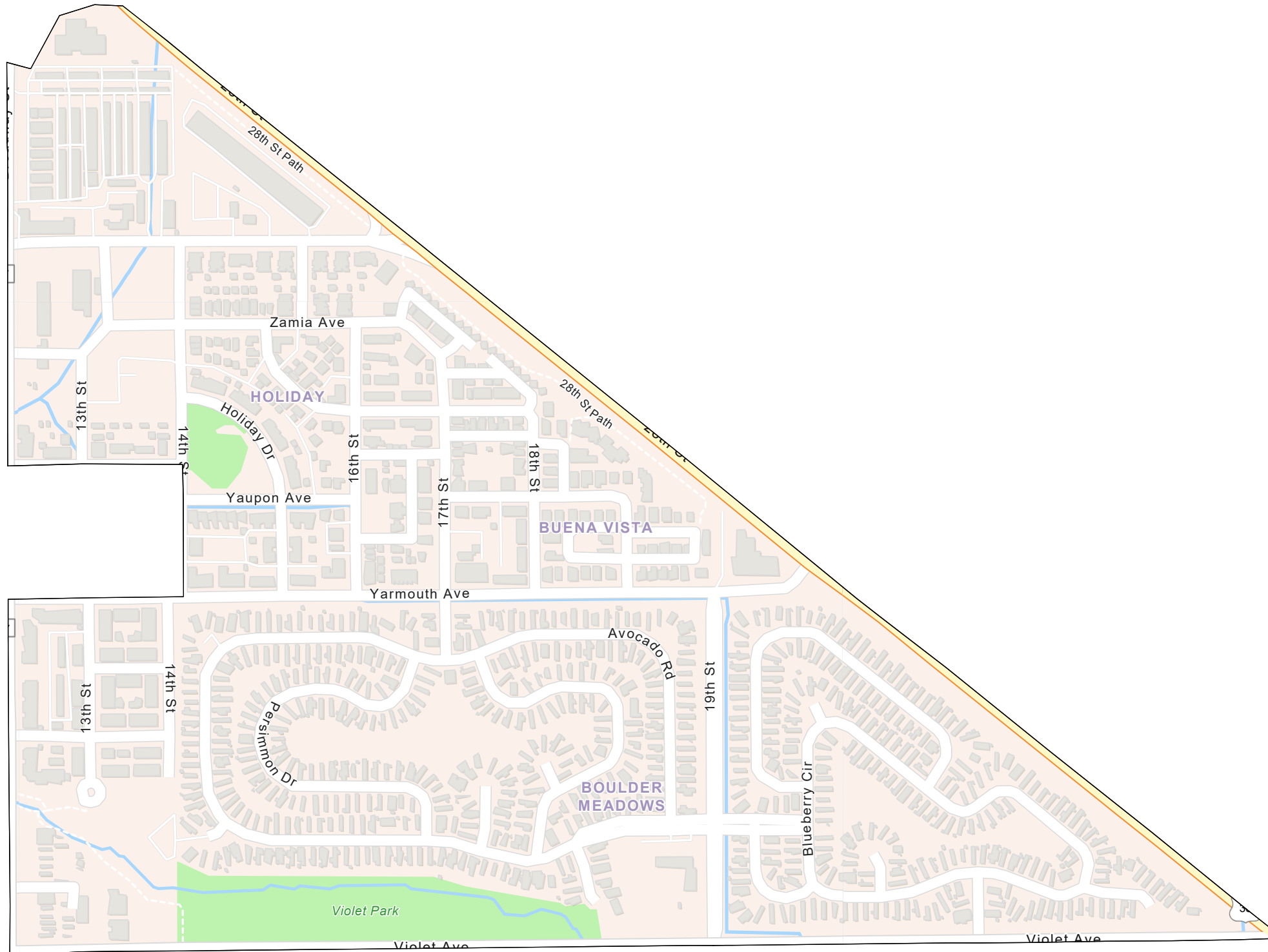
Boulder County Precinct - 802

Map Disclaimer - This map is for illustrative purposes only and the features depicted on it are approximate. More site specific studies may be required to draw accurate conclusions. Boulder County makes no warranties regarding the accuracy, completeness, reliability, or suitability of this map. Boulder County disclaims any liability associated with the use or misuse of this map. In accessing and/or relying on this map, the user fully assumes any and all risk associated with the information contained therein.
February 2022 Boulder County Clerk & Recorder

2022

Coordinate System: NAD 1983 HARN StatePlane Colorado North FIPS 0501 Feet





Esri Community Maps Contributors, City of Boulder, Boulder County, © OpenStreetMap, Microsoft, Esri, HERE, Garmin, SafeGraph, GeoTechnologies, Inc, METI/NASA, USGS, EPA, NPS, US Census Bureau, USDA

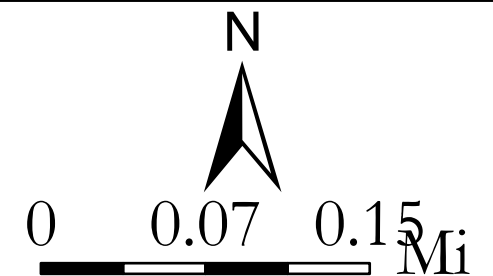


Boulder County Precinct - 803

Map Disclaimer - This map is for illustrative purposes only and the features depicted on it are approximate. More site specific studies may be required to draw accurate conclusions. Boulder County makes no warranties regarding the accuracy, completeness, reliability, or suitability of this map. Boulder County disclaims any liability associated with the use or misuse of this map. In accessing and/or relying on this map, the user fully assumes any and all risk associated with the information contained therein.
February 2022 Boulder County Clerk & Recorder

2022

Coordinate System: NAD 1983 HARN StatePlane Colorado North FIPS 0501 Feet





Esri Community Maps Contributors, City of Boulder, Boulder County, Esri, HERE, Garmin, SafeGraph, GeoTechnologies, Inc, METI/NASA, USGS, EPA, NPS, US Census Bureau, USDA

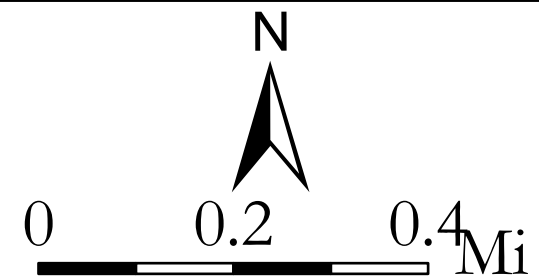


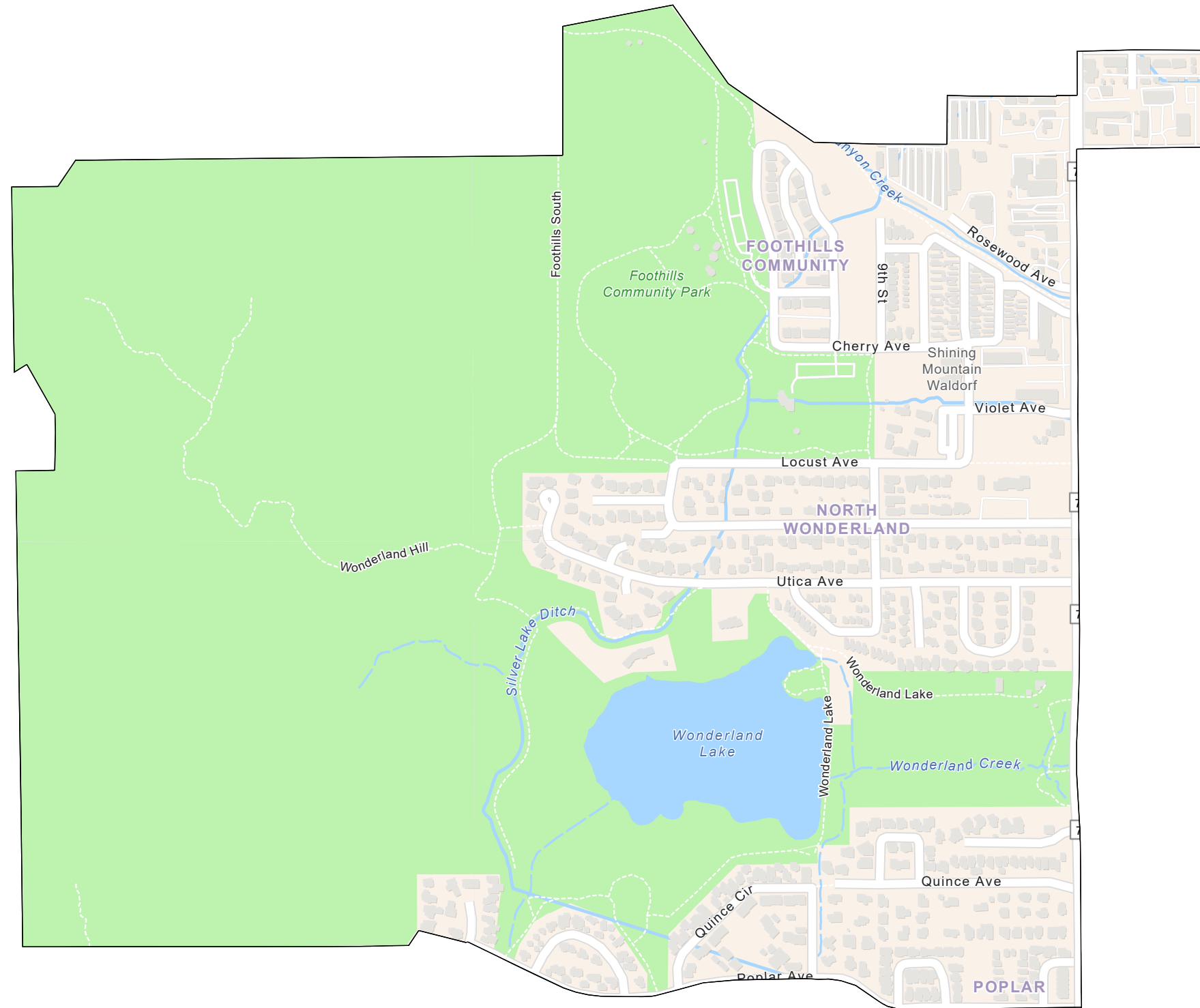
Boulder County Precinct - 804

Map Disclaimer - This map is for illustrative purposes only and the features depicted on it are approximate. More site specific studies may be required to draw accurate conclusions. Boulder County makes no warranties regarding the accuracy, completeness, reliability, or suitability of this map. Boulder County disclaims any liability associated with the use or misuse of this map. In accessing and/or relying on this map, the user fully assumes any and all risk associated with the information contained therein.
February 2022 Boulder County Clerk & Recorder

2022

Coordinate System: NAD 1983 HARN StatePlane Colorado North FIPS 0501 Feet





Esri Community Maps Contributors, City of Boulder, Boulder County, © OpenStreetMap, Microsoft, Esri, HERE, Garmin, SafeGraph, GeoTechnologies, Inc, METI/NASA, USGS, EPA, NPS, US Census Bureau, USDA

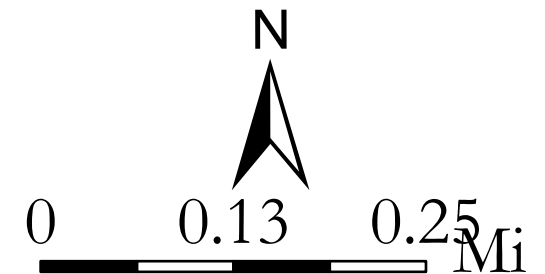


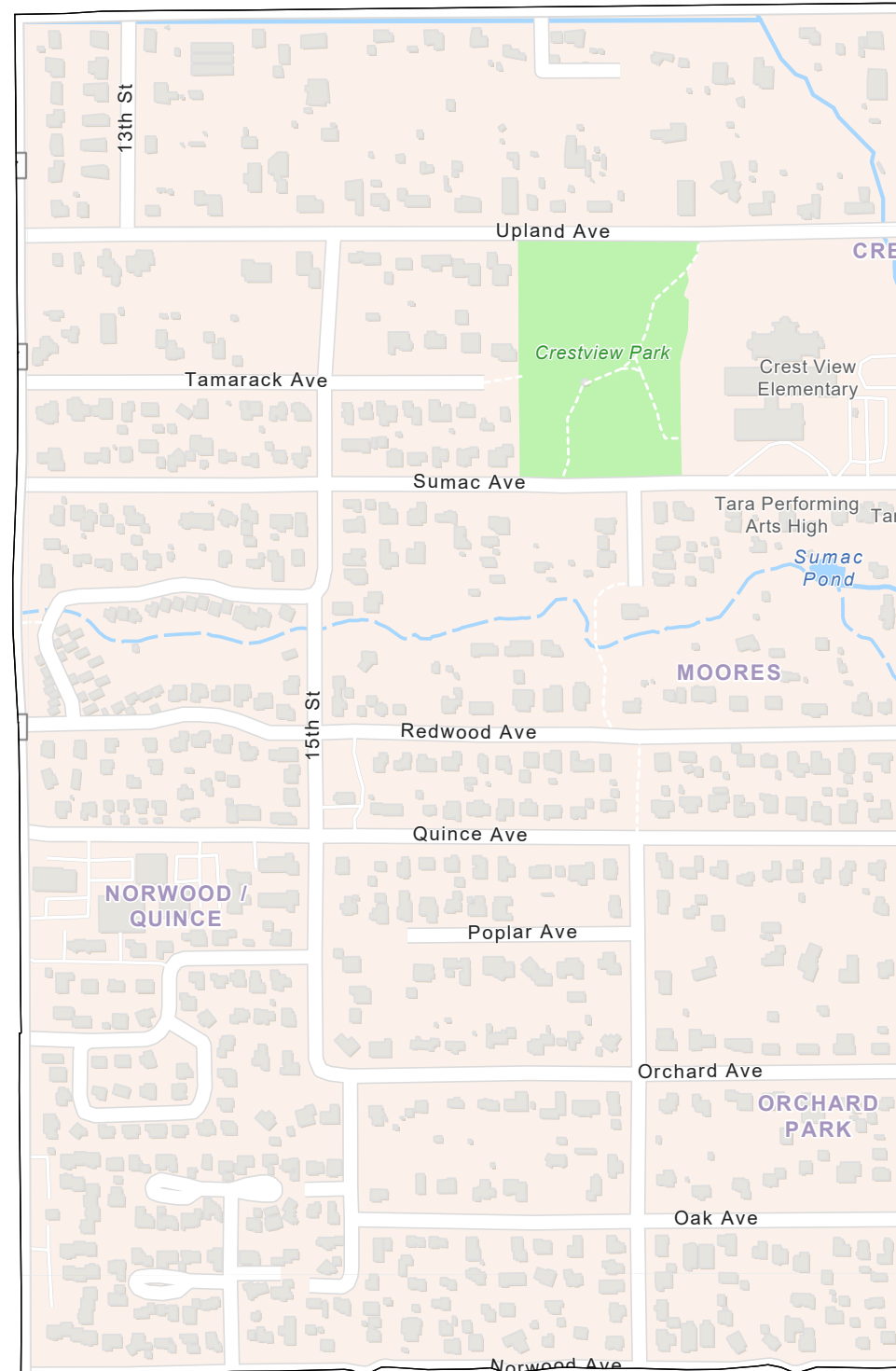
Boulder County Precinct - 805

Map Disclaimer - This map is for illustrative purposes only and the features depicted on it are approximate. More site specific studies may be required to draw accurate conclusions. Boulder County makes no warranties regarding the accuracy, completeness, reliability, or suitability of this map. Boulder County disclaims any liability associated with the use or misuse of this map. In accessing and/or relying on this map, the user fully assumes any and all risk associated with the information contained therein.
February 2022 Boulder County Clerk & Recorder

2022

Coordinate System: NAD 1983 HARN StatePlane Colorado North FIPS 0501 Feet





Esri Community Maps Contributors, City of Boulder, Boulder County, © OpenStreetMap, Microsoft, Esri, HERE, Garmin, SafeGraph, GeoTechnologies, Inc, METI/NASA, USGS, EPA, NPS, US Census Bureau, USDA

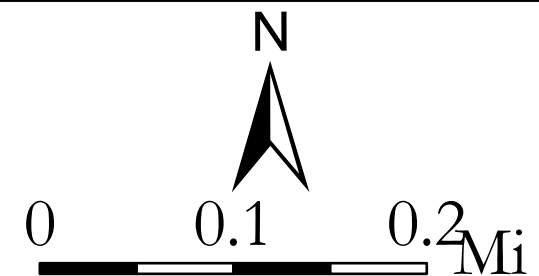


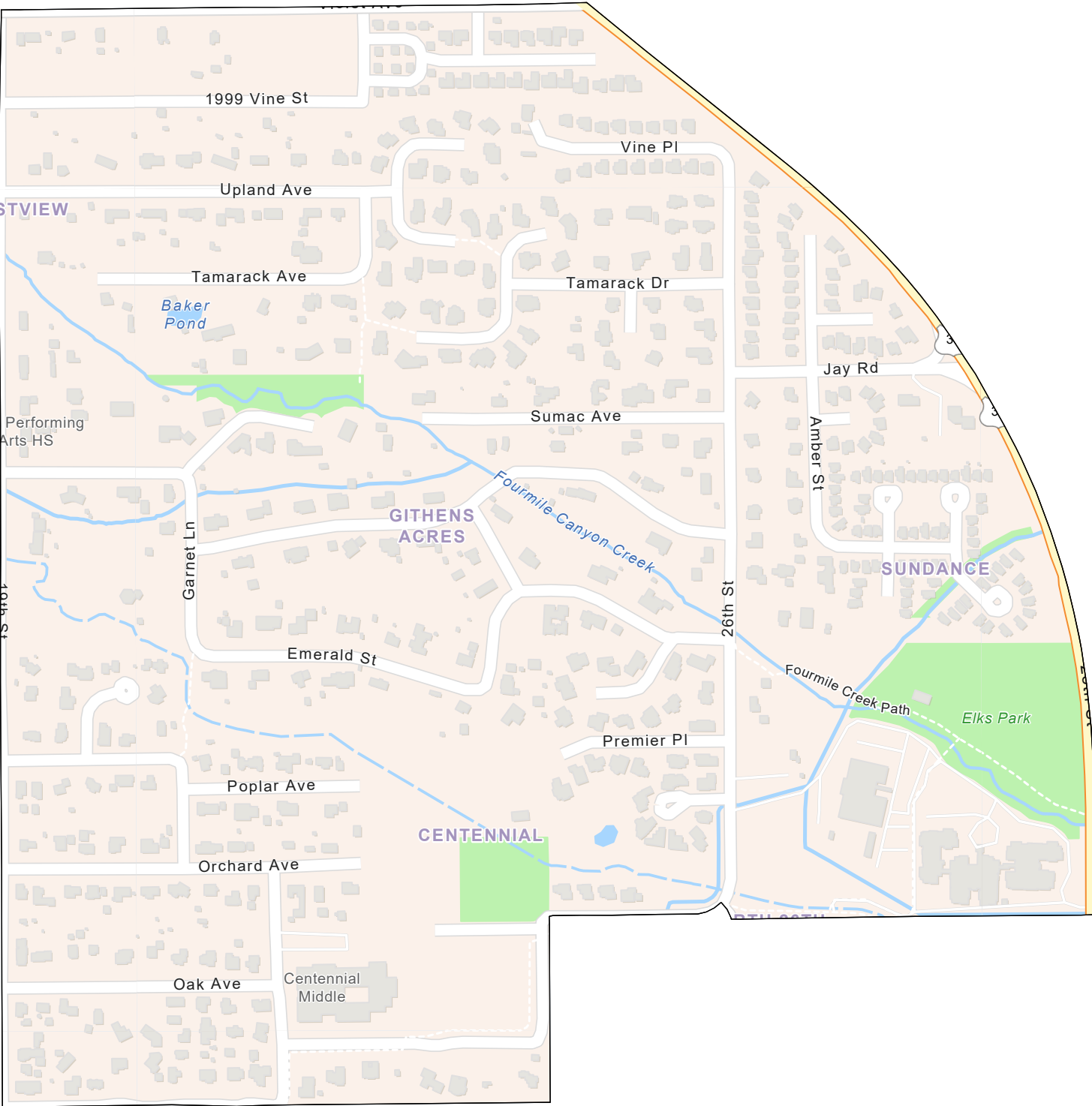
Boulder County Precinct - 806

Map Disclaimer - This map is for illustrative purposes only and the features depicted on it are approximate. More site specific studies may be required to draw accurate conclusions. Boulder County makes no warranties regarding the accuracy, completeness, reliability, or suitability of this map. Boulder County disclaims any liability associated with the use or misuse of this map. In accessing and/or relying on this map, the user fully assumes any and all risk associated with the information contained therein.
February 2022 Boulder County Clerk & Recorder

2022

Coordinate System: NAD 1983 HARN StatePlane Colorado North FIPS 0501 Feet





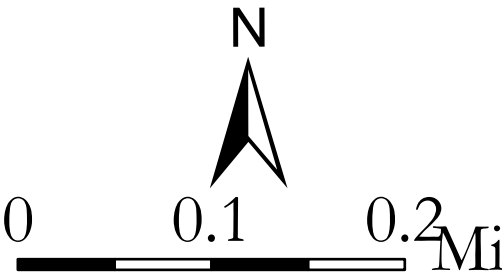
Esri Community Maps Contributors, City of Boulder, Boulder County, © OpenStreetMap, Microsoft, Esri, HERE, Garmin, SafeGraph, GeoTechnologies, Inc, METI/NASA, USGS, EPA, NPS, US Census Bureau, USDA

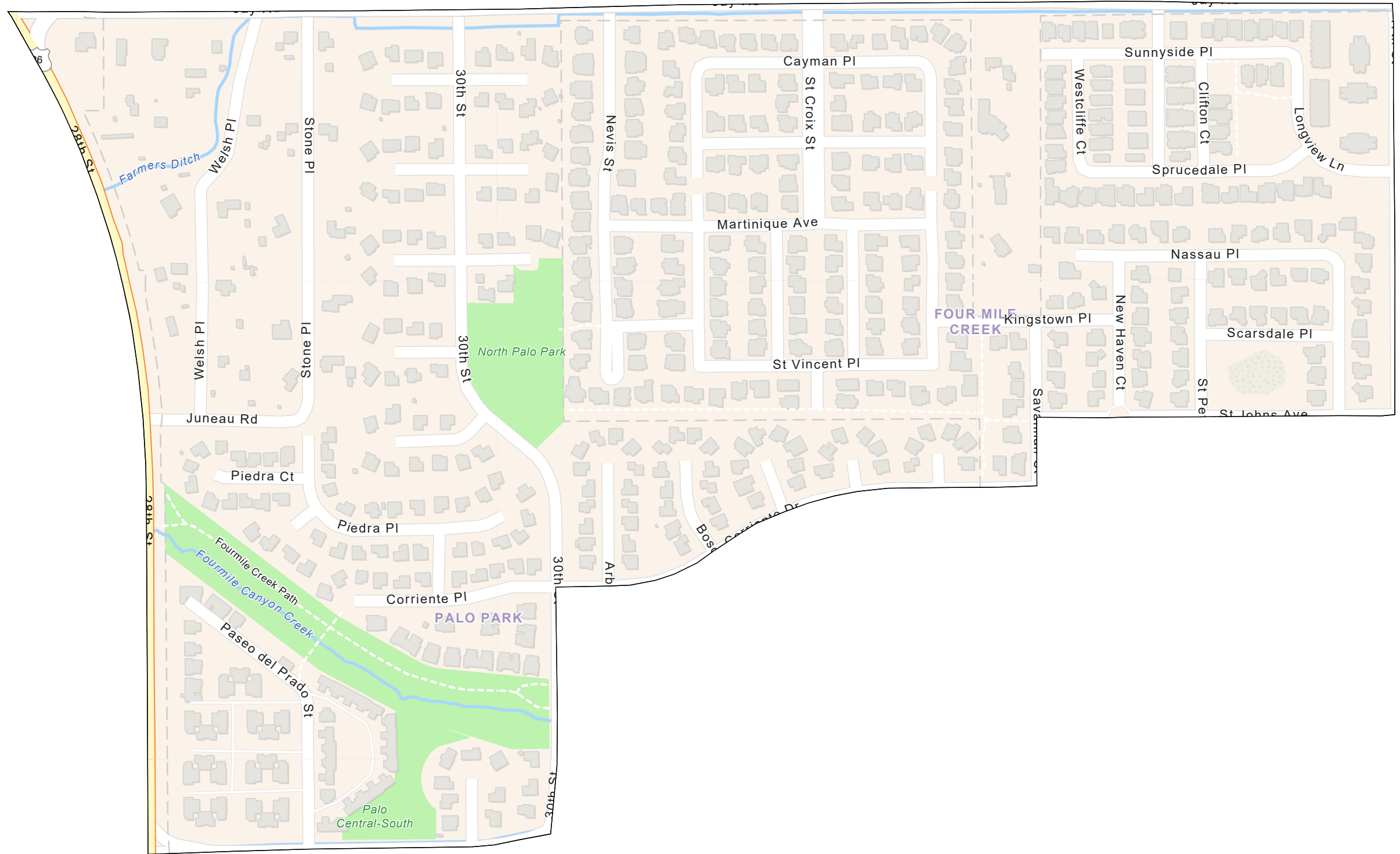
Boulder County Precinct - 807

Map Disclaimer - This map is for illustrative purposes only and the features depicted on it are approximate. More site specific studies may be required to draw accurate conclusions. Boulder County makes no warranties regarding the accuracy, completeness, reliability, or suitability of this map. Boulder County disclaims any liability associated with the use or misuse of this map. In accessing and/or relying on this map, the user fully assumes any and all risk associated with the information contained therein.
February 2022 Boulder County Clerk & Recorder


2022

Coordinate System: NAD 1983 HARN StatePlane Colorado North FIPS 0501 Feet





Esri Community Maps Contributors, City of Boulder, Boulder County, © OpenStreetMap, Microsoft, Esri, HERE, Garmin, SafeGraph, GeoTechnologies, Inc, METI/NASA, USGS, EPA, NPS, US Census Bureau, USDA

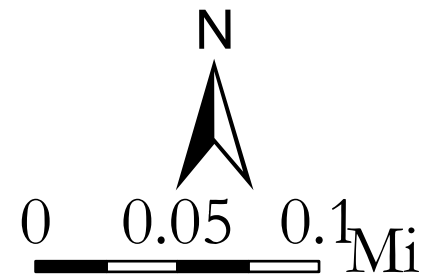


Boulder County Precinct - 808

Map Disclaimer - This map is for illustrative purposes only and the features depicted on it are approximate. More site specific studies may be required to draw accurate conclusions. Boulder County makes no warranties regarding the accuracy, completeness, reliability, or suitability of this map. Boulder County disclaims any liability associated with the use or misuse of this map. In accessing and/or relying on this map, the user fully assumes any and all risk associated with the information contained therein.
February 2022 Boulder County Clerk & Recorder

2022

Coordinate System: NAD 1983 HARN StatePlane Colorado North FIPS 0501 Feet





Esri Community Maps Contributors, City of Boulder, Boulder County, © OpenStreetMap, Microsoft, Esri, HERE, Garmin, SafeGraph, GeoTechnologies, Inc, METI/NASA, USGS, EPA, NPS, US Census Bureau, USDA

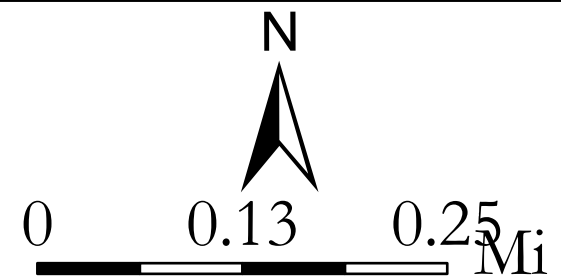


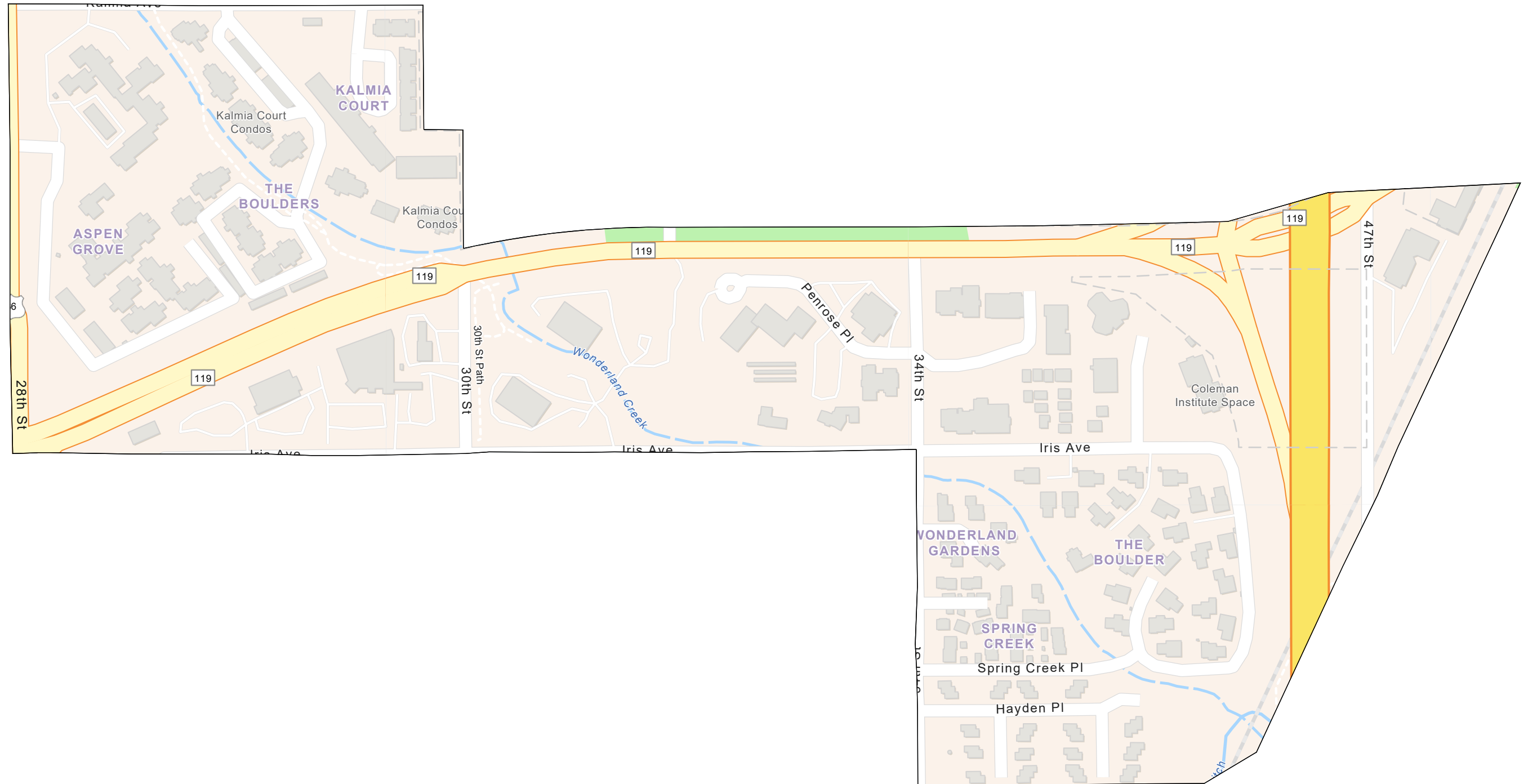
Boulder County Precinct - 809

Map Disclaimer - This map is for illustrative purposes only and the features depicted on it are approximate. More site specific studies may be required to draw accurate conclusions. Boulder County makes no warranties regarding the accuracy, completeness, reliability, or suitability of this map. Boulder County disclaims any liability associated with the use or misuse of this map. In accessing and/or relying on this map, the user fully assumes any and all risk associated with the information contained therein.
February 2022 Boulder County Clerk & Recorder

2022

Coordinate System: NAD 1983 HARN StatePlane Colorado North FIPS 0501 Feet





Esri Community Maps Contributors, UCB CAD/GIS Office, City of Boulder, Boulder County, © OpenStreetMap, Microsoft, Esri, HERE, Garmin, SafeGraph, GeoTechnologies, Inc, METI/NASA, USGS, EPA, NPS, US Census Bureau, USDA

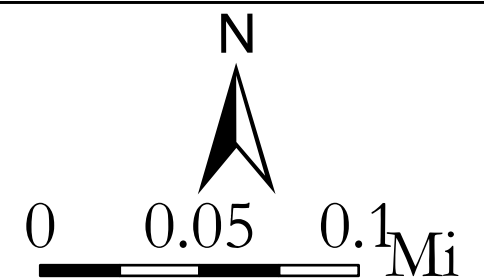


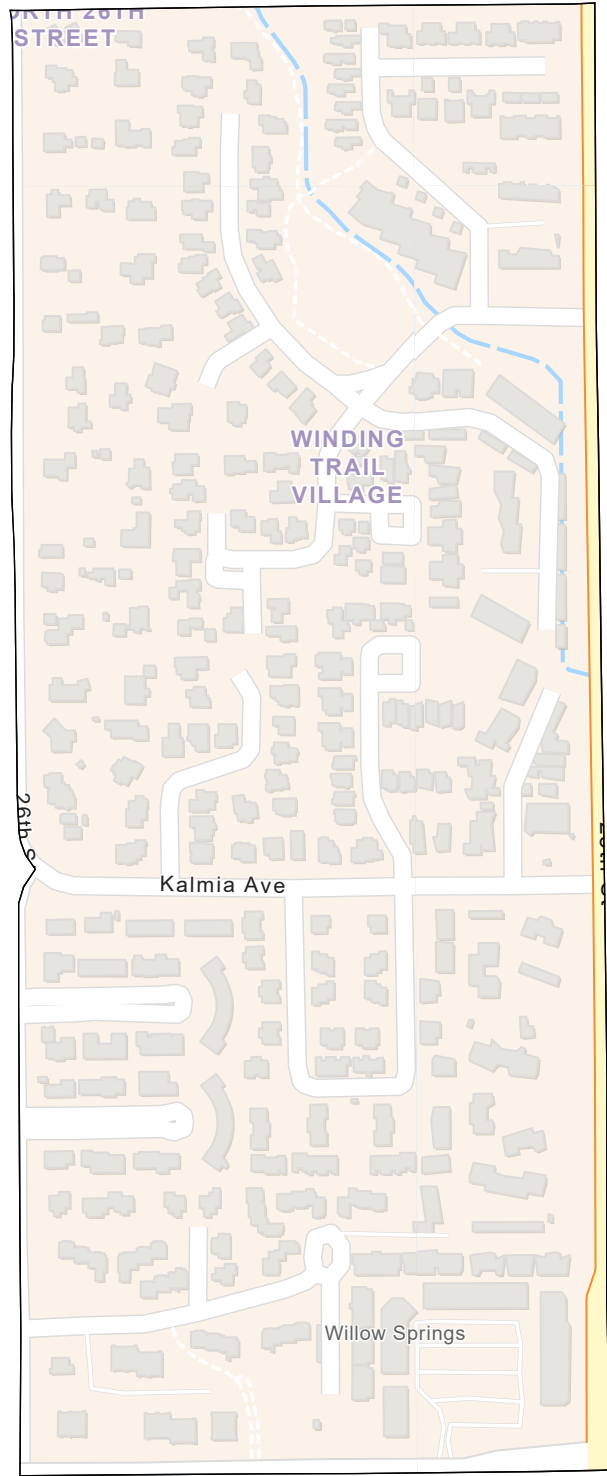
Boulder County Precinct - 810

Map Disclaimer - This map is for illustrative purposes only and the features depicted on it are approximate. More site specific studies may be required to draw accurate conclusions. Boulder County makes no warranties regarding the accuracy, completeness, reliability, or suitability of this map. Boulder County disclaims any liability associated with the use or misuse of this map. In accessing and/or relying on this map, the user fully assumes any and all risk associated with the information contained therein.
February 2022 Boulder County Clerk & Recorder

2022

Coordinate System: NAD 1983 HARN StatePlane Colorado North FIPS 0501 Feet





Esri Community Maps Contributors, City of Boulder, Boulder County, © OpenStreetMap, Microsoft, Esri, HERE, Garmin, SafeGraph, GeoTechnologies, Inc, METI/NASA, USGS, EPA, NPS, US Census Bureau, USDA

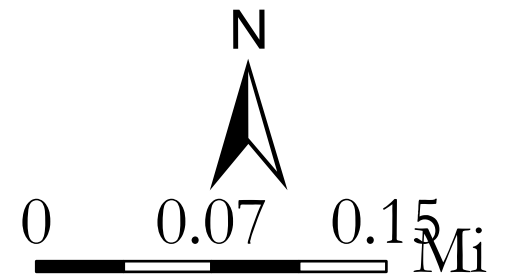


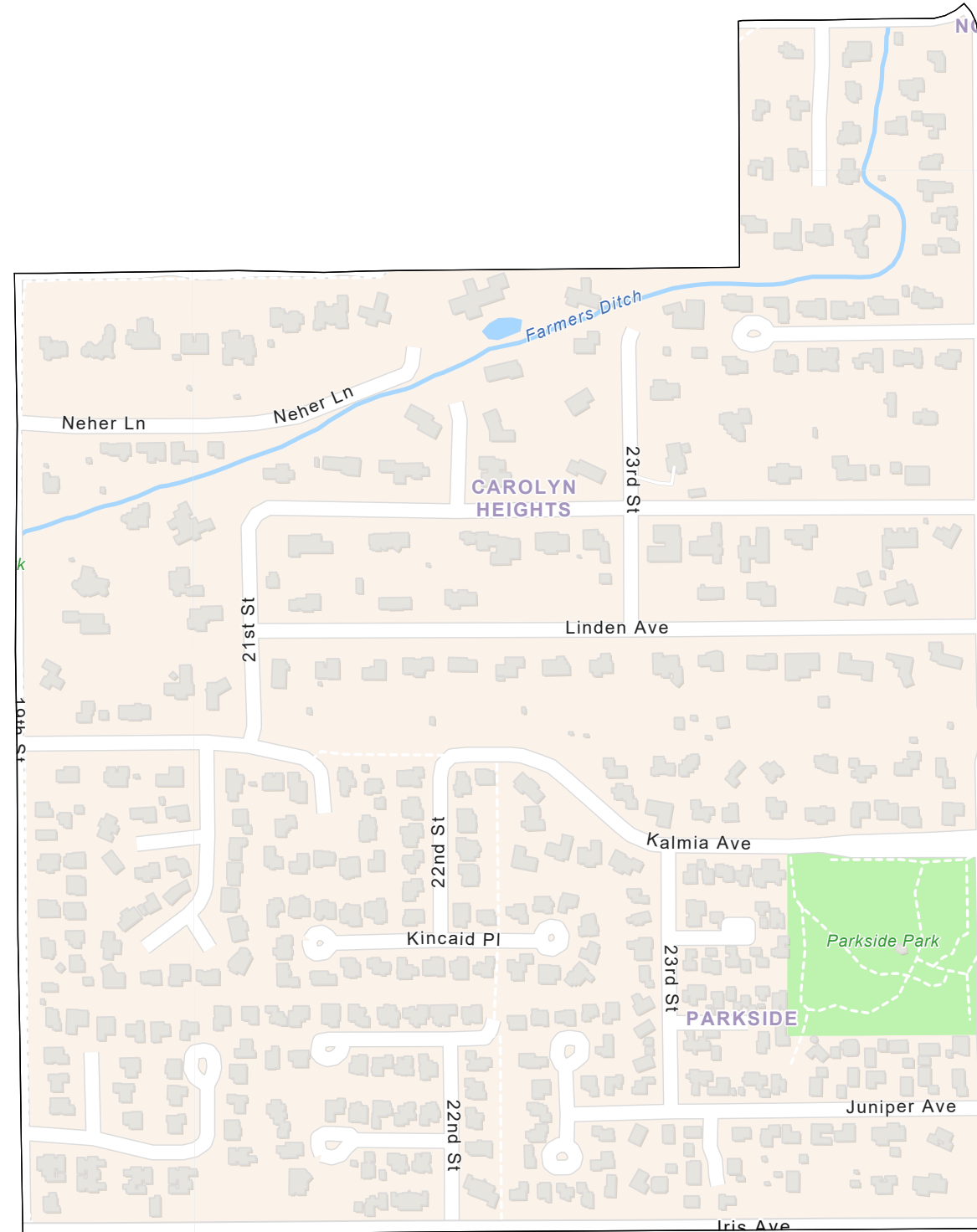
Boulder County Precinct - 811

Map Disclaimer - This map is for illustrative purposes only and the features depicted on it are approximate. More site specific studies may be required to draw accurate conclusions. Boulder County makes no warranties regarding the accuracy, completeness, reliability, or suitability of this map. Boulder County disclaims any liability associated with the use or misuse of this map. In accessing and/or relying on this map, the user fully assumes any and all risk associated with the information contained therein.
February 2022 Boulder County Clerk & Recorder

2022

Coordinate System: NAD 1983 HARN StatePlane Colorado North FIPS 0501 Feet





Esri Community Maps Contributors, City of Boulder, Boulder County, © OpenStreetMap, Microsoft, Esri, HERE, Garmin, SafeGraph, GeoTechnologies, Inc, METI/NASA, USGS, EPA, NPS, US Census Bureau, USDA

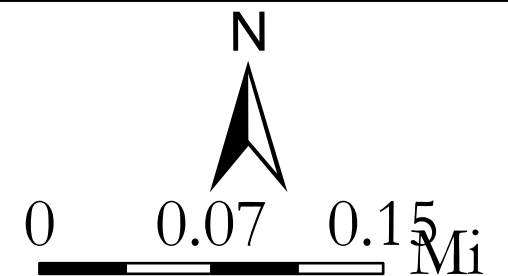


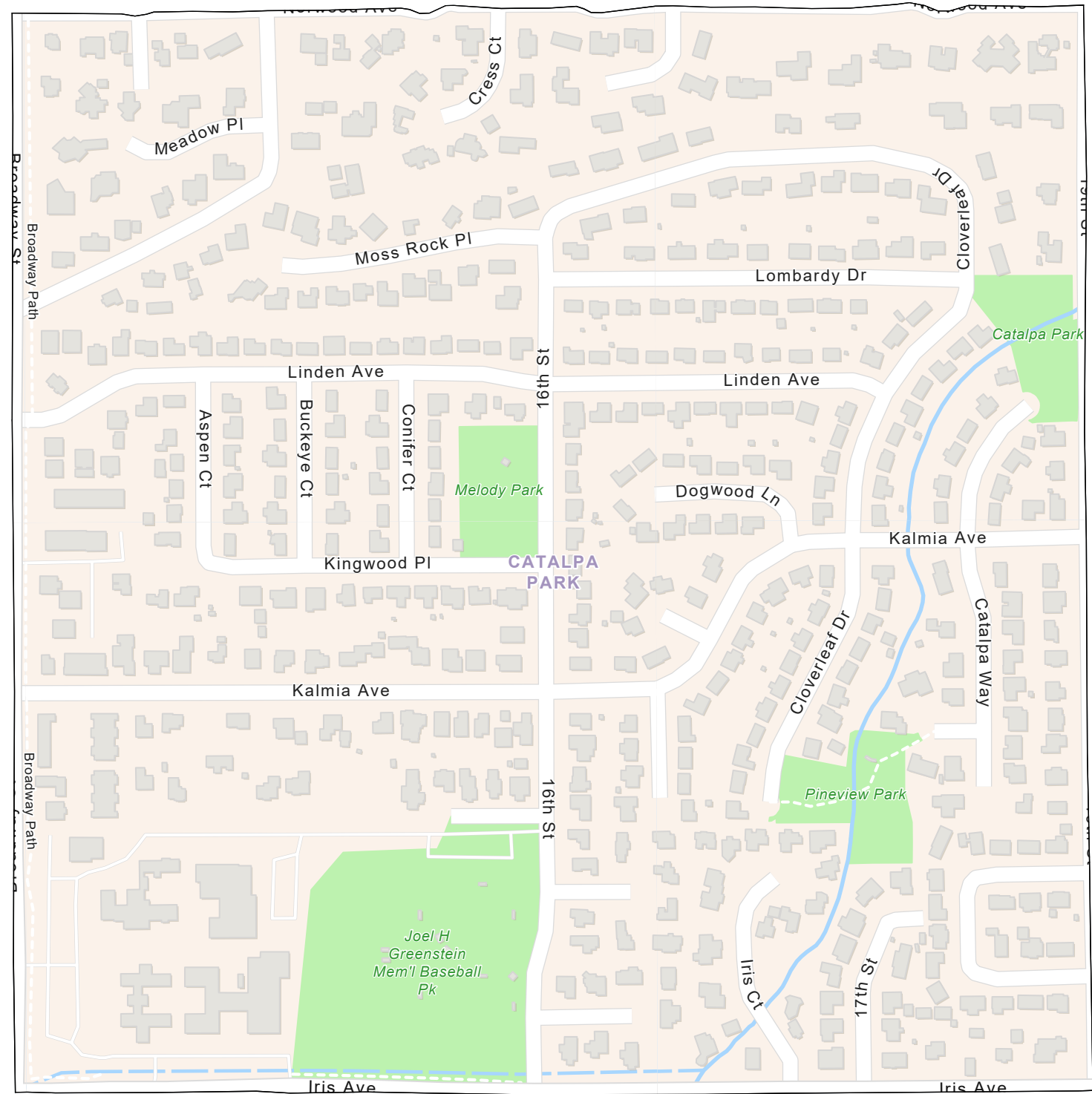
Boulder County Precinct - 812

Map Disclaimer - This map is for illustrative purposes only and the features depicted on it are approximate. More site specific studies may be required to draw accurate conclusions. Boulder County makes no warranties regarding the accuracy, completeness, reliability, or suitability of this map. Boulder County disclaims any liability associated with the use or misuse of this map. In accessing and/or relying on this map, the user fully assumes any and all risk associated with the information contained therein.
February 2022 Boulder County Clerk & Recorder

2022

Coordinate System: NAD 1983 HARN StatePlane Colorado North FIPS 0501 Feet





Esri Community Maps Contributors, City of Boulder, Boulder County, © OpenStreetMap, Microsoft, Esri, HERE, Garmin, SafeGraph, GeoTechnologies, Inc, METI/NASA, USGS, EPA, NPS, US Census Bureau, USDA

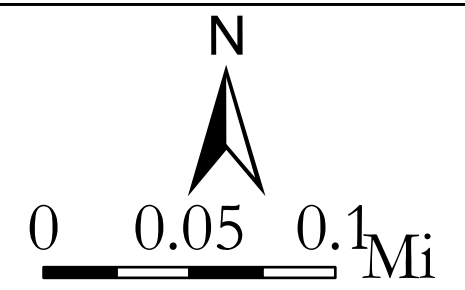


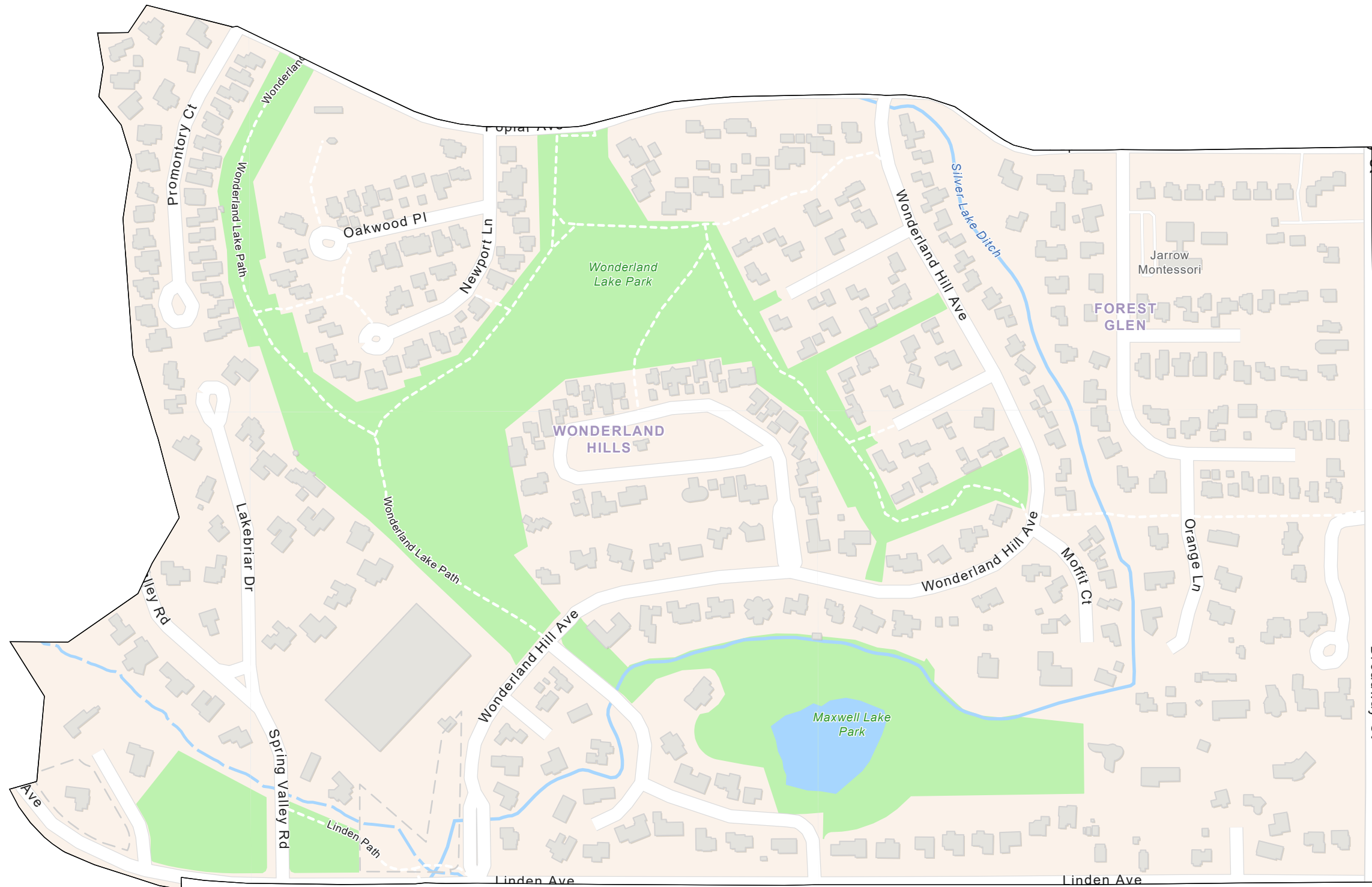
Boulder County Precinct - 813

Map Disclaimer - This map is for illustrative purposes only and the features depicted on it are approximate. More site specific studies may be required to draw accurate conclusions. Boulder County makes no warranties regarding the accuracy, completeness, reliability, or suitability of this map. Boulder County disclaims any liability associated with the use or misuse of this map. In accessing and/or relying on this map, the user fully assumes any and all risk associated with the information contained therein.
February 2022 Boulder County Clerk & Recorder

2022

Coordinate System: NAD 1983 HARN StatePlane Colorado North FIPS 0501 Feet





Esri Community Maps Contributors, City of Boulder, Boulder County, © OpenStreetMap, Microsoft, Esri, HERE, Garmin, SafeGraph, GeoTechnologies, Inc, METI/NASA, USGS, EPA, NPS, US Census Bureau, USDA

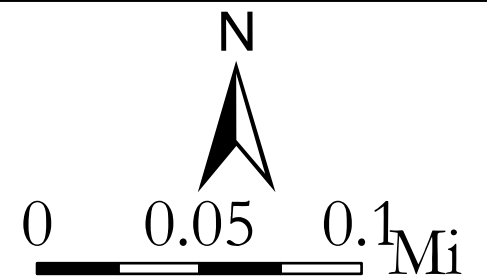


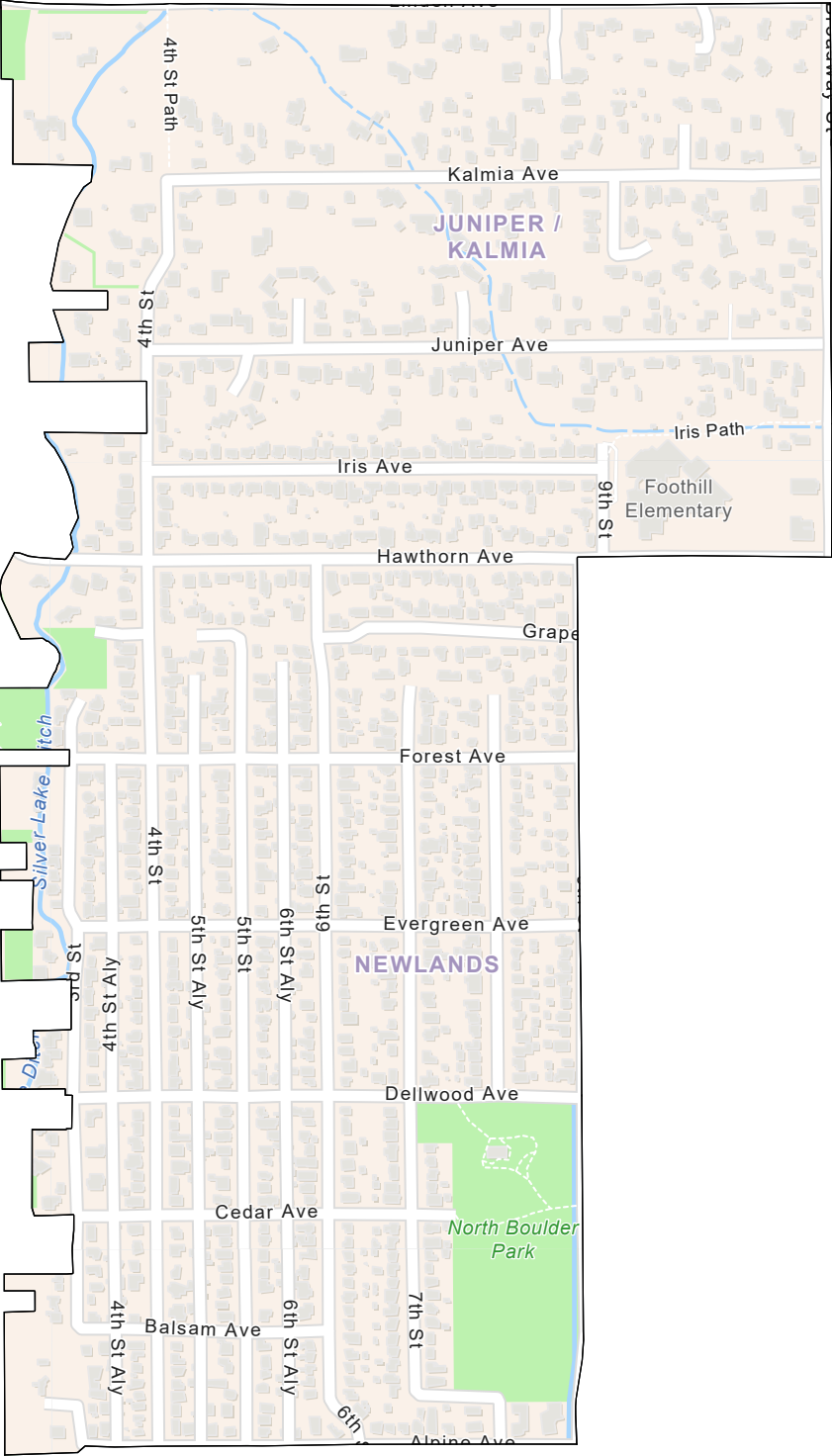
Boulder County Precinct - 814

Map Disclaimer - This map is for illustrative purposes only and the features depicted on it are approximate. More site specific studies may be required to draw accurate conclusions. Boulder County makes no warranties regarding the accuracy, completeness, reliability, or suitability of this map. Boulder County disclaims any liability associated with the use or misuse of this map. In accessing and/or relying on this map, the user fully assumes any and all risk associated with the information contained therein.
February 2022 Boulder County Clerk & Recorder

2022

Coordinate System: NAD 1983 HARN StatePlane Colorado North FIPS 0501 Feet





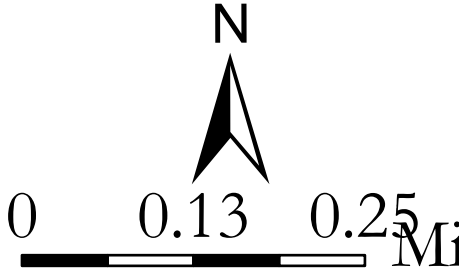
Esri Community Maps Contributors, UCB CAD/GIS Office, City of Boulder, Boulder County, © OpenStreetMap, Microsoft, Esri, HERE, Garmin, SafeGraph, GeoTechnologies, Inc, METI/NASA, USGS, EPA, NPS, US Census Bureau, USDA

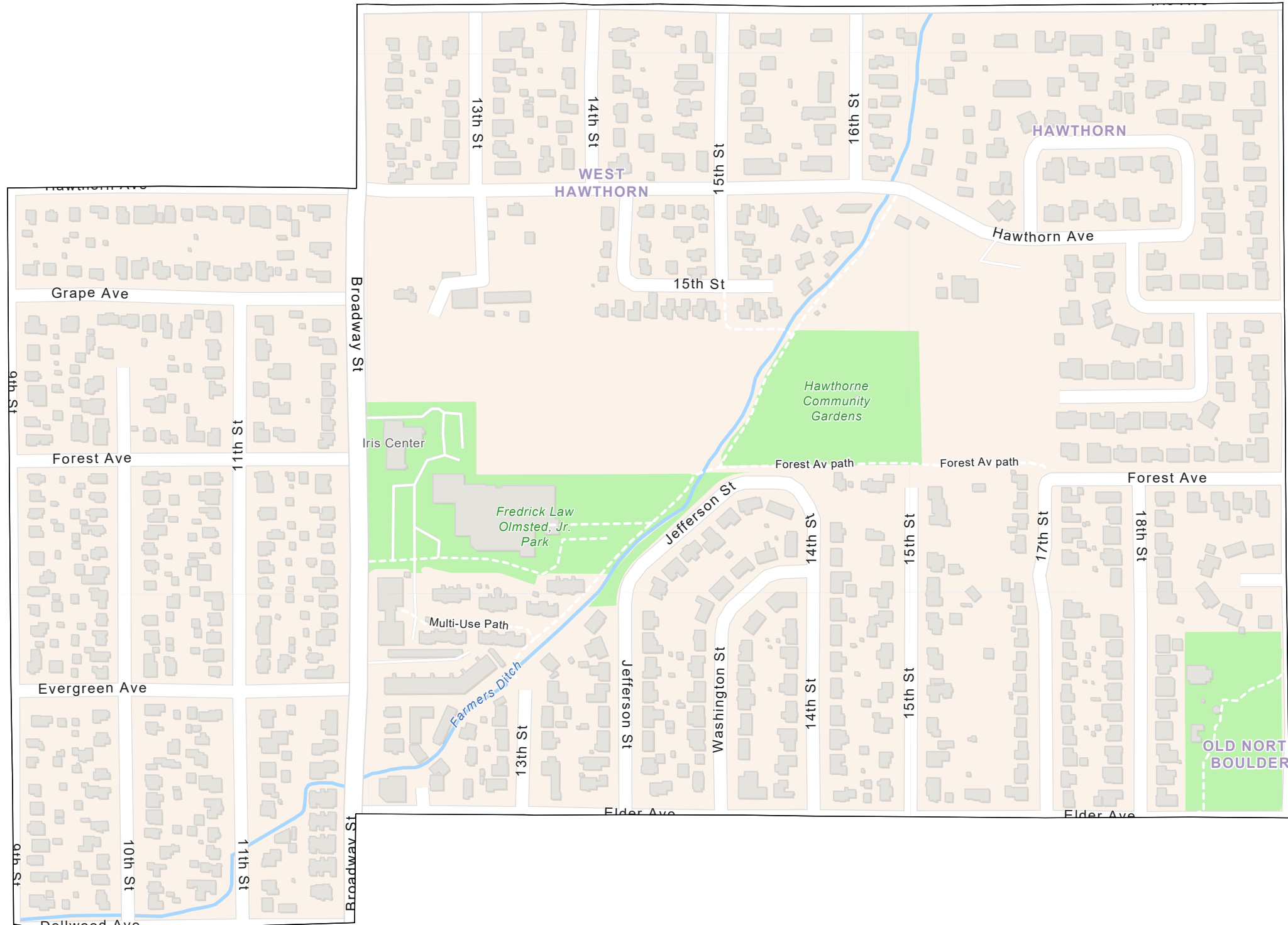
Boulder County Precinct - 815

Map Disclaimer - This map is for illustrative purposes only and the features depicted on it are approximate. More site specific studies may be required to draw accurate conclusions. Boulder County makes no warranties regarding the accuracy, completeness, reliability, or suitability of this map. Boulder County disclaims any liability associated with the use or misuse of this map. In accessing and/or relying on this map, the user fully assumes any and all risk associated with the information contained therein.
February 2022 Boulder County Clerk & Recorder

2022

Coordinate System: NAD 1983 HARN StatePlane Colorado North FIPS 0501 Feet





Esri Community Maps Contributors, UCB CAD/GIS Office, City of Boulder, Boulder County, © OpenStreetMap, Microsoft, Esri, HERE, Garmin, SafeGraph, GeoTechnologies, Inc, METI/NASA, USGS, EPA, NPS, US Census Bureau, USDA

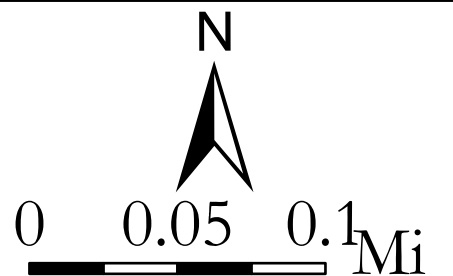


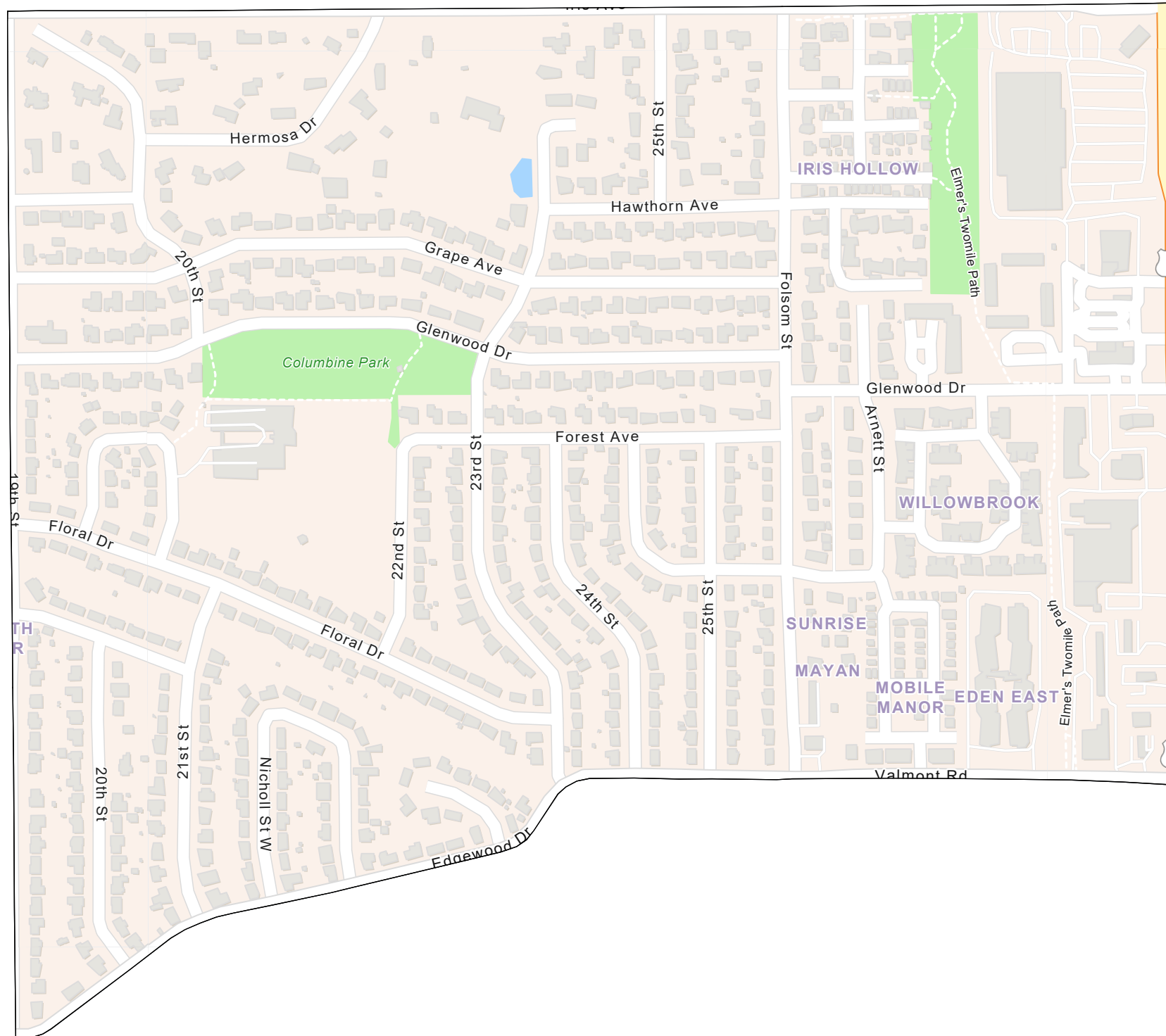
Boulder County Precinct - 816

Map Disclaimer - This map is for illustrative purposes only and the features depicted on it are approximate. More site specific studies may be required to draw accurate conclusions. Boulder County makes no warranties regarding the accuracy, completeness, reliability, or suitability of this map. Boulder County disclaims any liability associated with the use or misuse of this map. In accessing and/or relying on this map, the user fully assumes any and all risk associated with the information contained therein.
February 2022 Boulder County Clerk & Recorder

2022

Coordinate System: NAD 1983 HARN StatePlane Colorado North FIPS 0501 Feet





Esri Community Maps Contributors, UCB CAD/GIS Office, City of Boulder, Boulder County, © OpenStreetMap, Microsoft, Esri, HERE, Garmin, SafeGraph, GeoTechnologies, Inc, METI/NASA, USGS, EPA, NPS, US Census Bureau, USDA

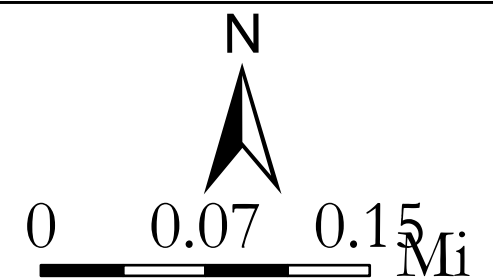


Boulder County Precinct - 817

Map Disclaimer - This map is for illustrative purposes only and the features depicted on it are approximate. More site specific studies may be required to draw accurate conclusions. Boulder County makes no warranties regarding the accuracy, completeness, reliability, or suitability of this map. Boulder County disclaims any liability associated with the use or misuse of this map. In accessing and/or relying on this map, the user fully assumes any and all risk associated with the information contained therein.
February 2022 Boulder County Clerk & Recorder


2022

Coordinate System: NAD 1983 HARN StatePlane Colorado North FIPS 0501 Feet





Esri Community Maps Contributors, UCB CAD/GIS Office, City of Boulder, Boulder County, © OpenStreetMap, Microsoft, Esri, HERE, Garmin, SafeGraph, GeoTechnologies, Inc, METI/NASA, USGS, EPA, NPS, US Census Bureau, USDA

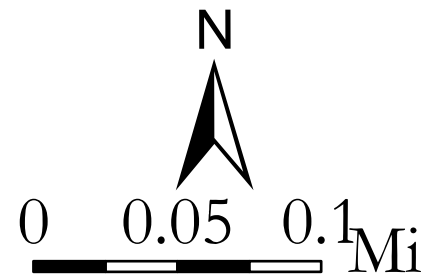


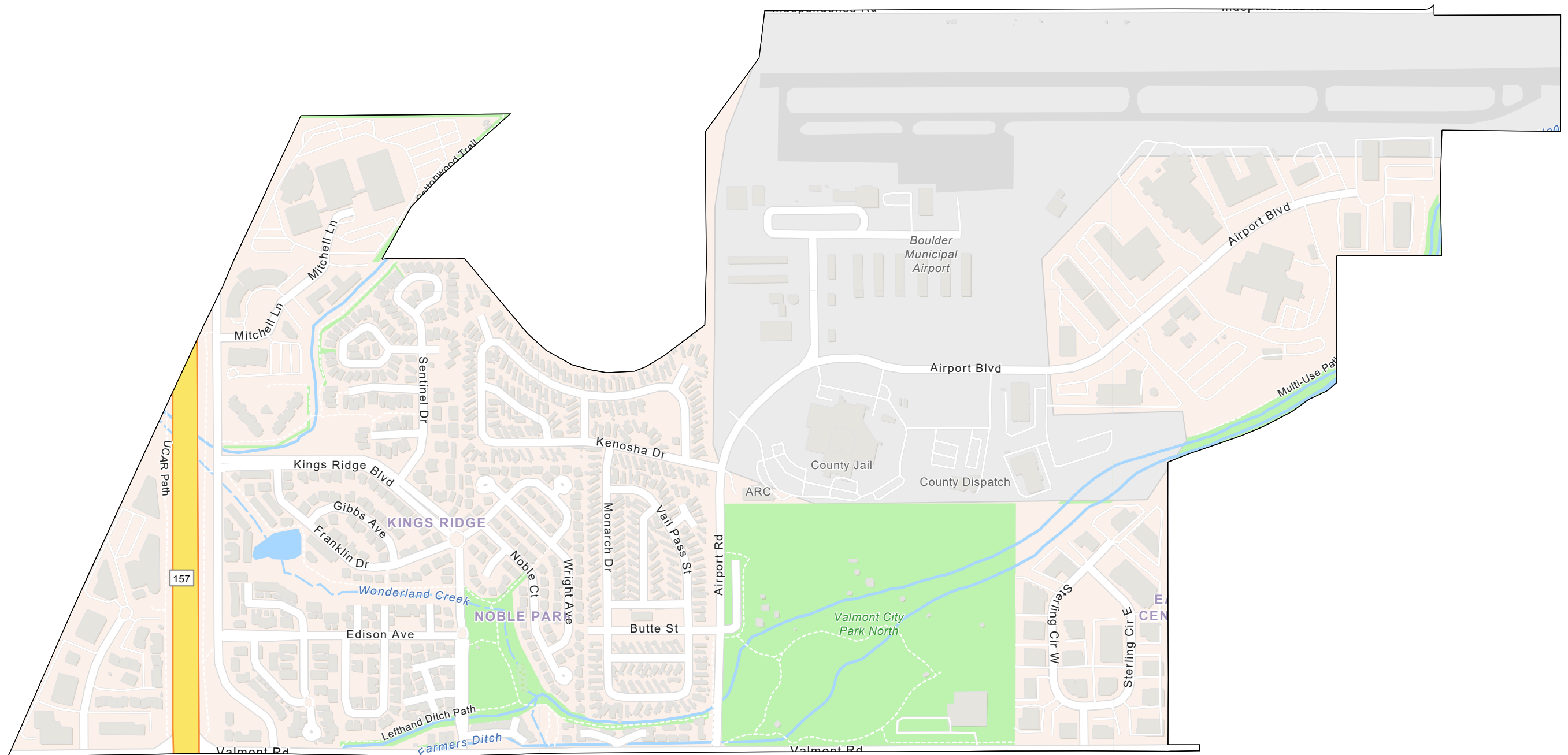
Boulder County Precinct - 818

Map Disclaimer - This map is for illustrative purposes only and the features depicted on it are approximate. More site specific studies may be required to draw accurate conclusions. Boulder County makes no warranties regarding the accuracy, completeness, reliability, or suitability of this map. Boulder County disclaims any liability associated with the use or misuse of this map. In accessing and/or relying on this map, the user fully assumes any and all risk associated with the information contained therein.
February 2022 Boulder County Clerk & Recorder

2022

Coordinate System: NAD 1983 HARN StatePlane Colorado North FIPS 0501 Feet





Esri Community Maps Contributors, UCB CAD/GIS Office, City of Boulder, Boulder County, © OpenStreetMap, Microsoft, Esri, HERE, Garmin, SafeGraph, GeoTechnologies, Inc, METI/NASA, USGS, EPA, NPS, US Census Bureau, USDA

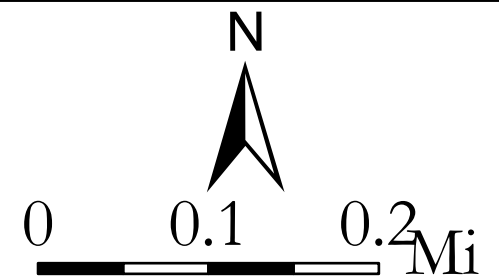


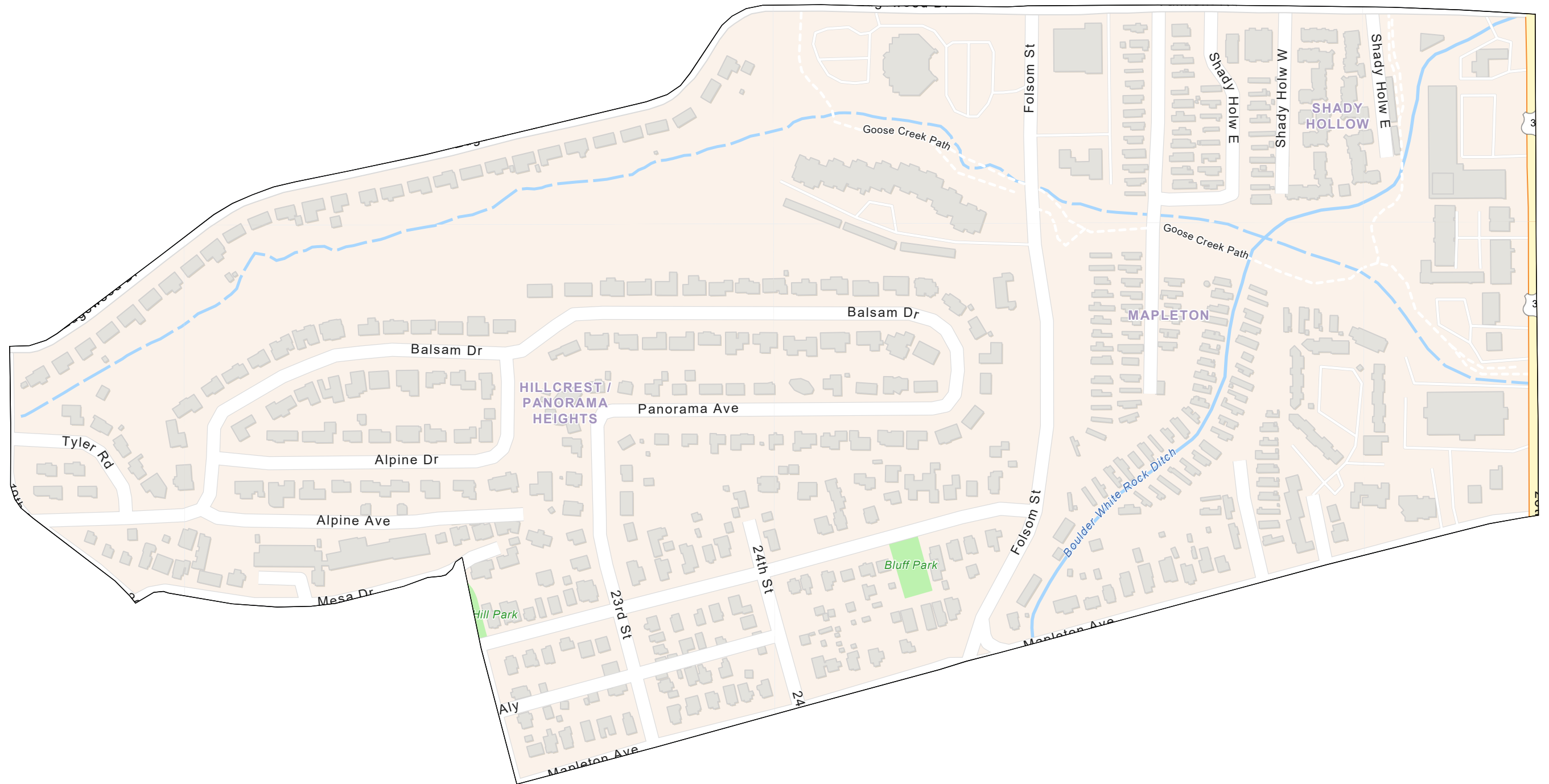
Boulder County Precinct - 819

Map Disclaimer - This map is for illustrative purposes only and the features depicted on it are approximate. More site specific studies may be required to draw accurate conclusions. Boulder County makes no warranties regarding the accuracy, completeness, reliability, or suitability of this map. Boulder County disclaims any liability associated with the use or misuse of this map. In accessing and/or relying on this map, the user fully assumes any and all risk associated with the information contained therein.
February 2022 Boulder County Clerk & Recorder

2022

Coordinate System: NAD 1983 HARN StatePlane Colorado North FIPS 0501 Feet





Esri Community Maps Contributors, UCB CAD/GIS Office, City of Boulder, Boulder County, © OpenStreetMap, Microsoft, Esri, HERE, Garmin, SafeGraph, GeoTechnologies, Inc, METI/NASA, USGS, EPA, NPS, US Census Bureau, USDA

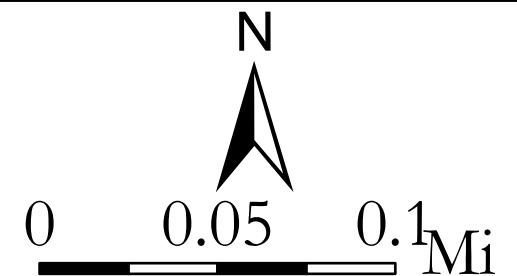


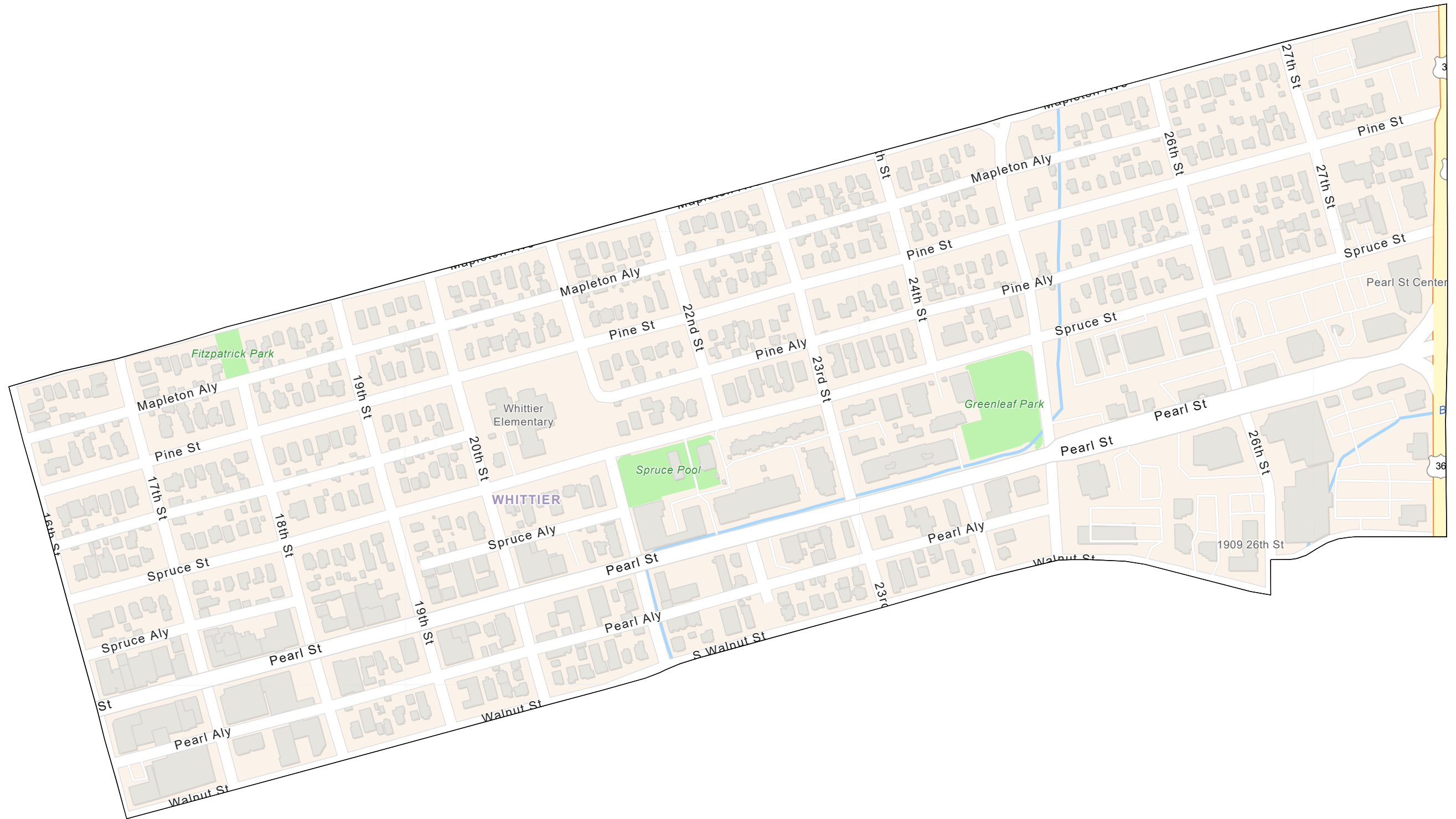
Boulder County Precinct - 821

Map Disclaimer - This map is for illustrative purposes only and the features depicted on it are approximate. More site specific studies may be required to draw accurate conclusions. Boulder County makes no warranties regarding the accuracy, completeness, reliability, or suitability of this map. Boulder County disclaims any liability associated with the use or misuse of this map. In accessing and/or relying on this map, the user fully assumes any and all risk associated with the information contained therein.
February 2022 Boulder County Clerk & Recorder

2022

Coordinate System: NAD 1983 HARN StatePlane Colorado North FIPS 0501 Feet





Esri Community Maps Contributors, UCB CAD/GIS Office, City of Boulder, Boulder County, © OpenStreetMap, Microsoft, Esri, HERE, Garmin, SafeGraph, GeoTechnologies, Inc, METI/NASA, USGS, EPA, NPS, US Census Bureau, USDA

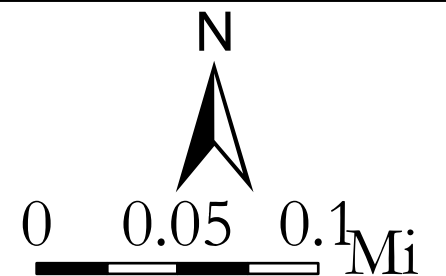


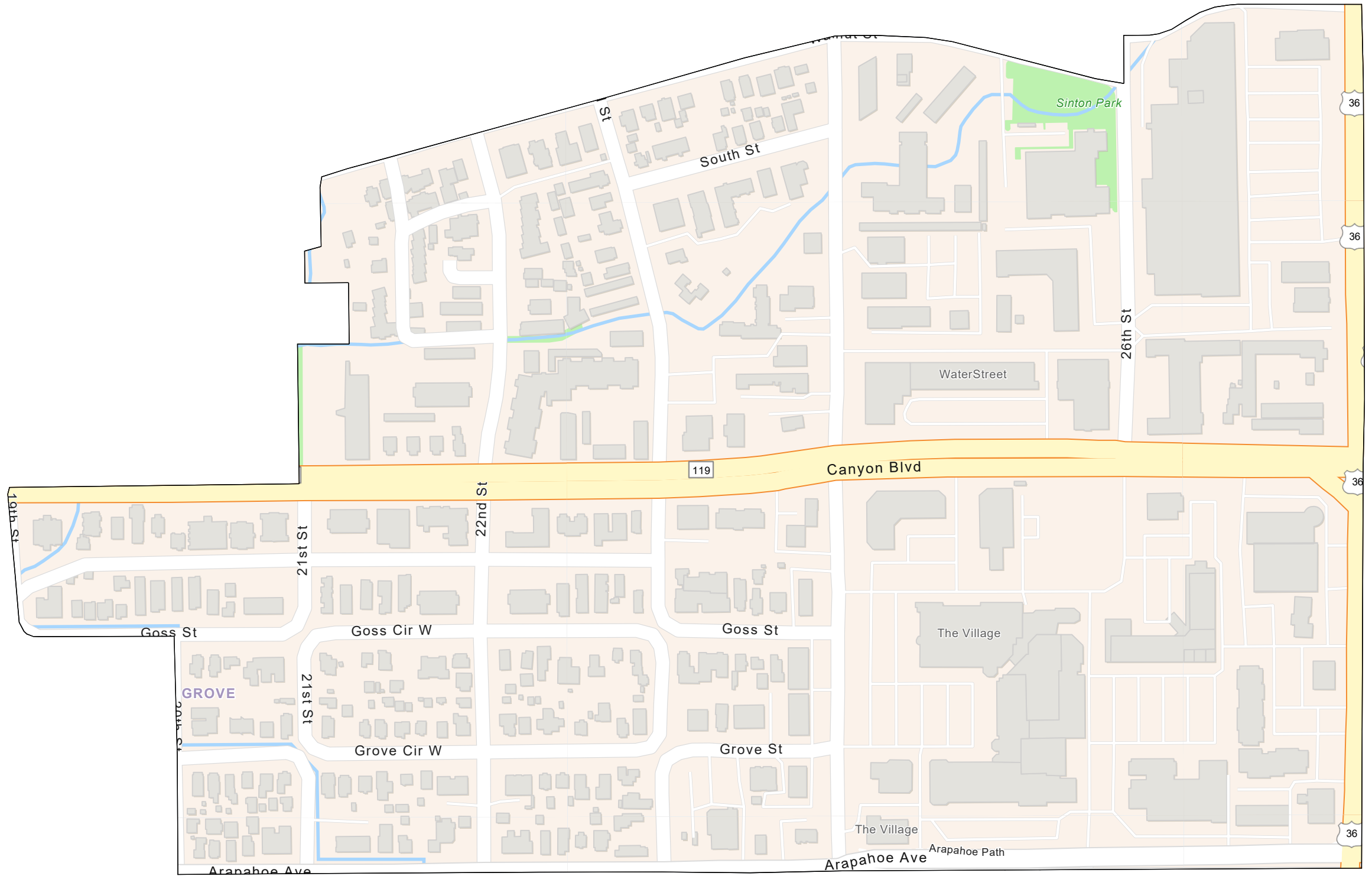
Boulder County Precinct - 822

Map Disclaimer - This map is for illustrative purposes only and the features depicted on it are approximate. More site specific studies may be required to draw accurate conclusions. Boulder County makes no warranties regarding the accuracy, completeness, reliability, or suitability of this map. Boulder County disclaims any liability associated with the use or misuse of this map. In accessing and/or relying on this map, the user fully assumes any and all risk associated with the information contained therein.
February 2022 Boulder County Clerk & Recorder

2022

Coordinate System: NAD 1983 HARN StatePlane Colorado North FIPS 0501 Feet





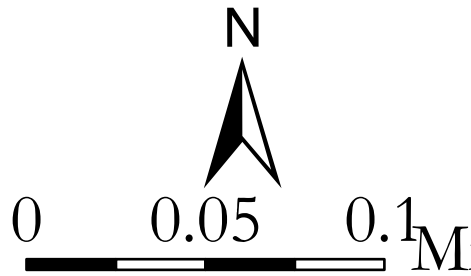
Esri Community Maps Contributors, UCB CAD/GIS Office, City of Boulder, Boulder County, © OpenStreetMap, Microsoft, Esri, HERE, Garmin, SafeGraph, GeoTechnologies, Inc, METI/NASA, USGS, EPA, NPS, US Census Bureau, USDA

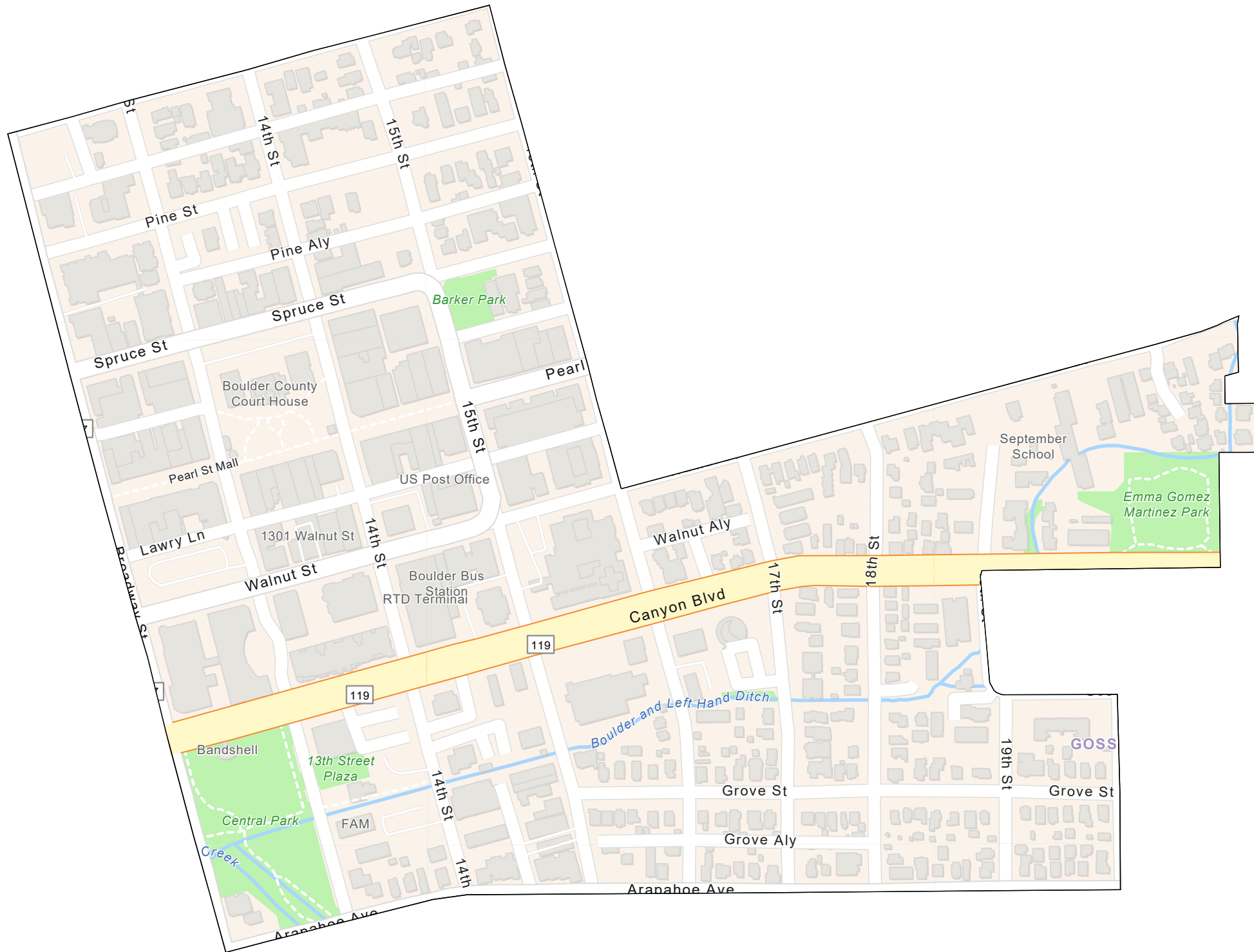
Boulder County Precinct - 823

Map Disclaimer - This map is for illustrative purposes only and the features depicted on it are approximate. More site specific studies may be required to draw accurate conclusions. Boulder County makes no warranties regarding the accuracy, completeness, reliability, or suitability of this map. Boulder County disclaims any liability associated with the use or misuse of this map. In accessing and/or relying on this map, the user fully assumes any and all risk associated with the information contained therein.
February 2022 Boulder County Clerk & Recorder

2022

Coordinate System: NAD 1983 HARN StatePlane Colorado North FIPS 0501 Feet





Esri Community Maps Contributors, UCB CAD/GIS Office, City of Boulder, Boulder County, © OpenStreetMap, Microsoft, Esri, HERE, Garmin, SafeGraph, GeoTechnologies, Inc, METI/NASA, USGS, EPA, NPS, US Census Bureau, USDA

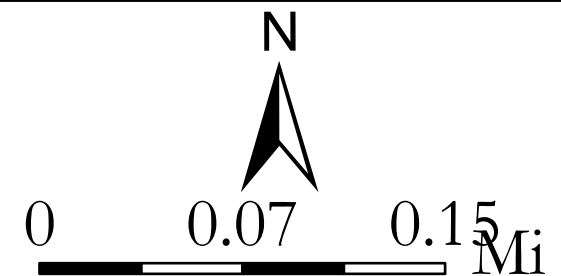


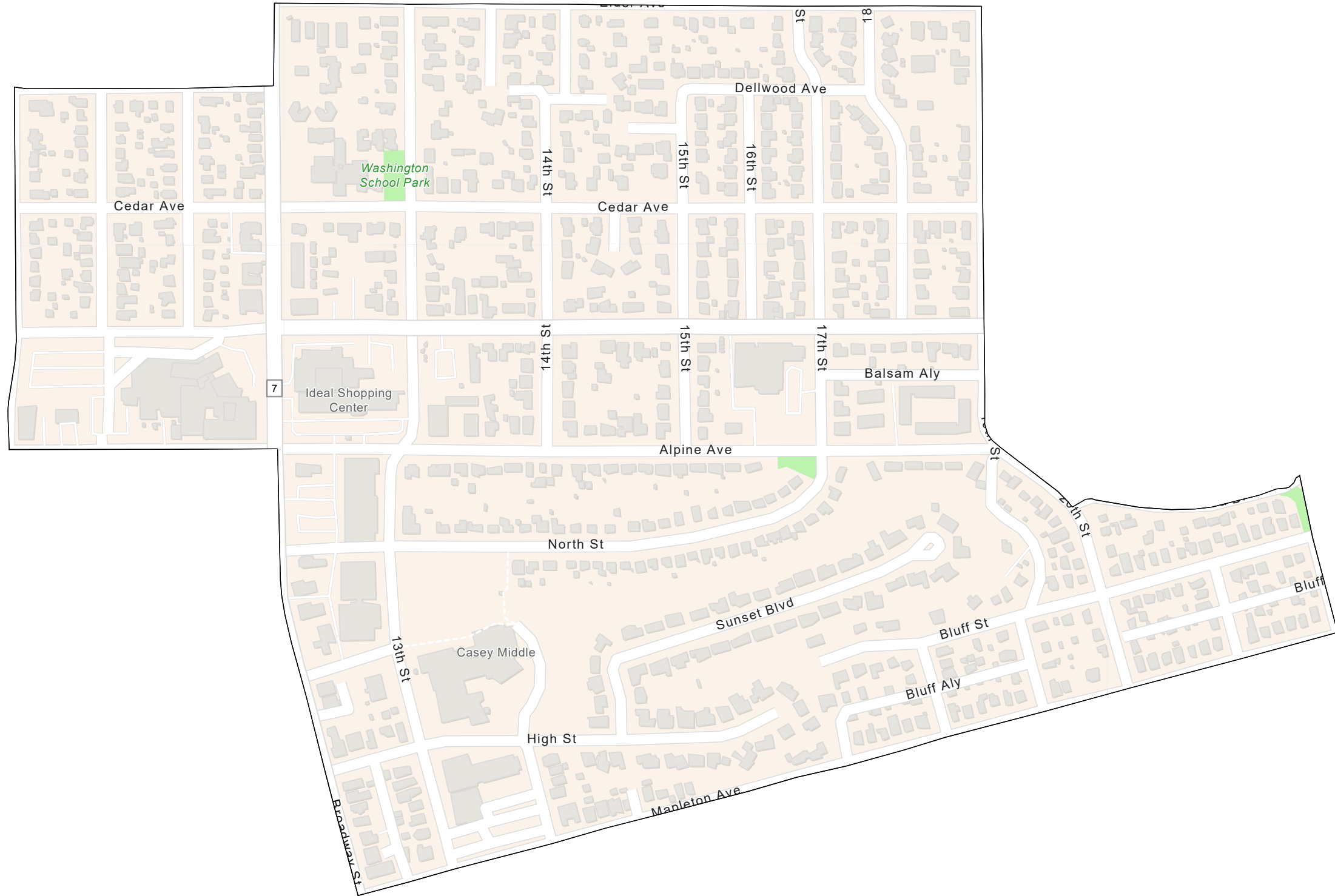
Boulder County Precinct - 824

Map Disclaimer - This map is for illustrative purposes only and the features depicted on it are approximate. More site specific studies may be required to draw accurate conclusions. Boulder County makes no warranties regarding the accuracy, completeness, reliability, or suitability of this map. Boulder County disclaims any liability associated with the use or misuse of this map. In accessing and/or relying on this map, the user fully assumes any and all risk associated with the information contained therein.
February 2022 Boulder County Clerk & Recorder

2022

Coordinate System: NAD 1983 HARN StatePlane Colorado North FIPS 0501 Feet





Esri Community Maps Contributors, UCB CAD/GIS Office, City of Boulder, Boulder County, © OpenStreetMap, Microsoft, Esri, HERE, Garmin, SafeGraph, GeoTechnologies, Inc, METI/NASA, USGS, EPA, NPS, US Census Bureau, USDA

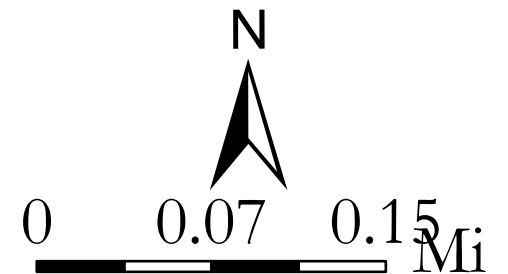


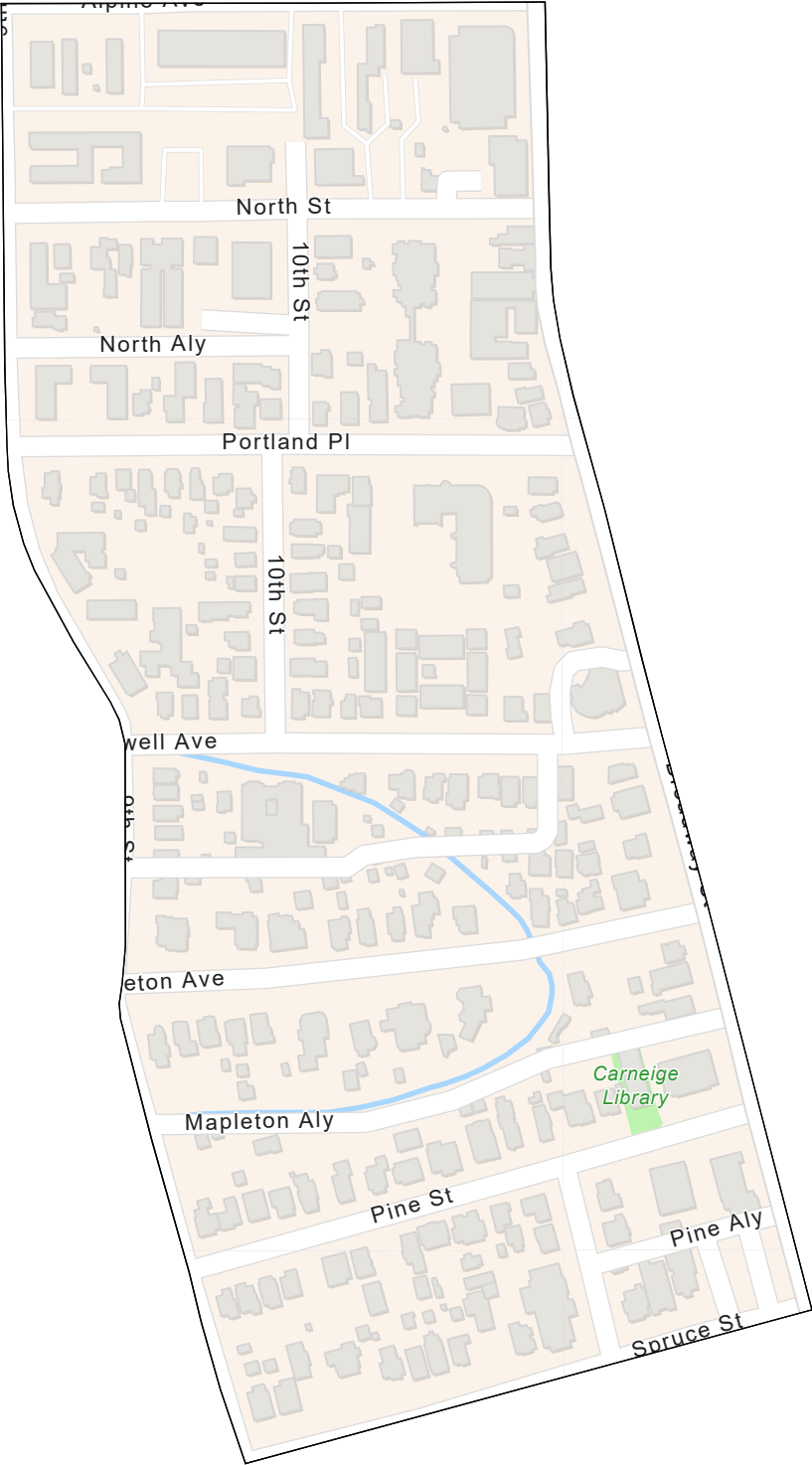
Boulder County Precinct - 825

Map Disclaimer - This map is for illustrative purposes only and the features depicted on it are approximate. More site specific studies may be required to draw accurate conclusions. Boulder County makes no warranties regarding the accuracy, completeness, reliability, or suitability of this map. Boulder County disclaims any liability associated with the use or misuse of this map. In accessing and/or relying on this map, the user fully assumes any and all risk associated with the information contained therein.
February 2022 Boulder County Clerk & Recorder

2022

Coordinate System: NAD 1983 HARN StatePlane Colorado North FIPS 0501 Feet





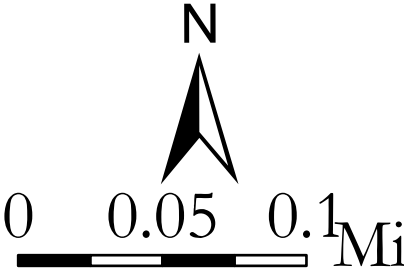
Esri Community Maps Contributors, UCB CAD/GIS Office, City of Boulder, Boulder County, © OpenStreetMap, Microsoft, Esri, HERE, Garmin, SafeGraph, GeoTechnologies, Inc, METI/NASA, USGS, EPA, NPS, US Census Bureau, USDA

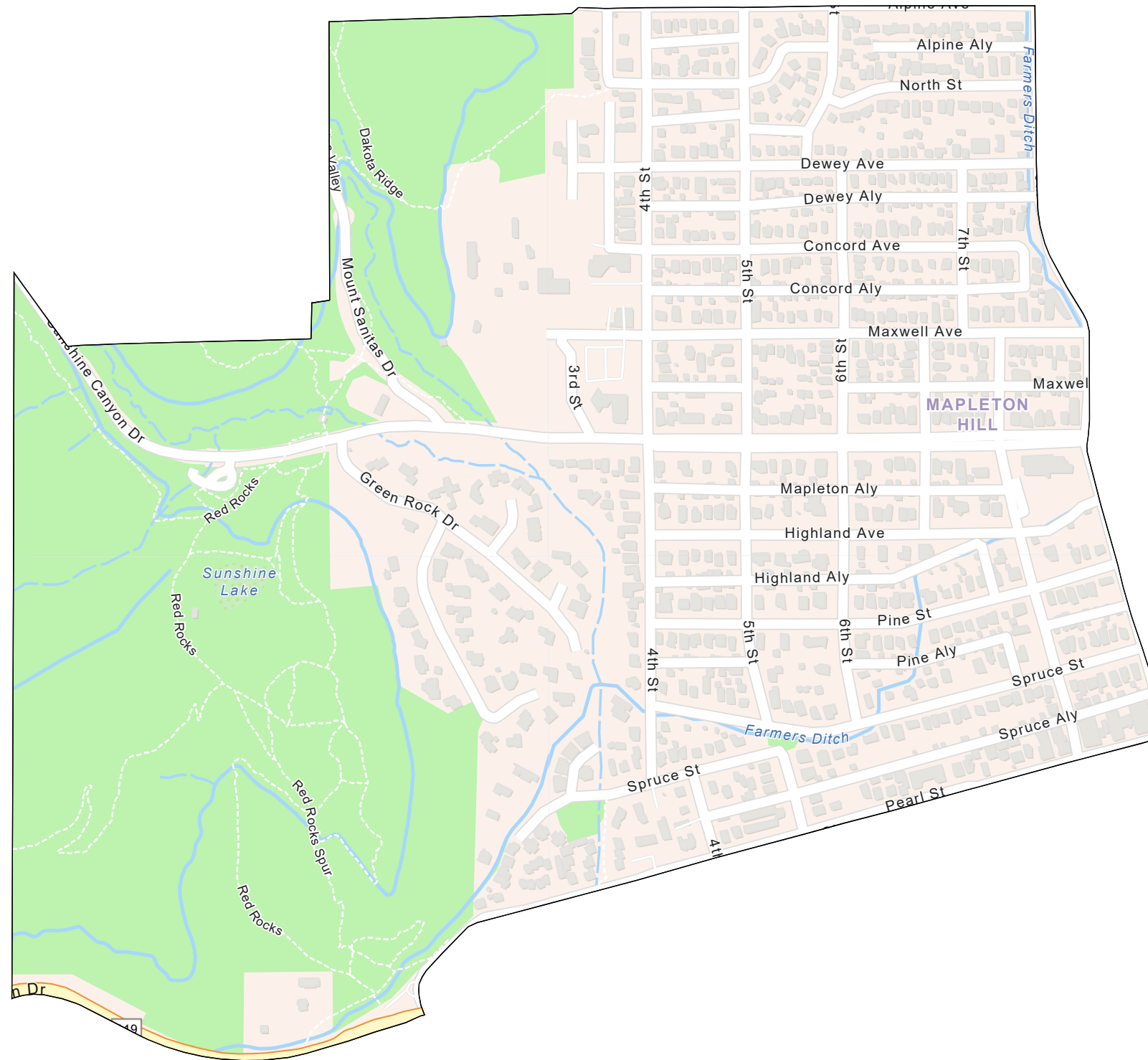
Boulder County Precinct - 826

Map Disclaimer - This map is for illustrative purposes only and the features depicted on it are approximate. More site specific studies may be required to draw accurate conclusions. Boulder County makes no warranties regarding the accuracy, completeness, reliability, or suitability of this map. Boulder County disclaims any liability associated with the use or misuse of this map. In accessing and/or relying on this map, the user fully assumes any and all risk associated with the information contained therein.
February 2022 Boulder County Clerk & Recorder

2022

Coordinate System: NAD 1983 HARN StatePlane Colorado North FIPS 0501 Feet





Esri Community Maps Contributors, UCB CAD/GIS Office, City of Boulder, Boulder County, © OpenStreetMap, Microsoft, Esri, HERE, Garmin, SafeGraph, GeoTechnologies, Inc, METI/NASA, USGS, EPA, NPS, US Census Bureau, USDA

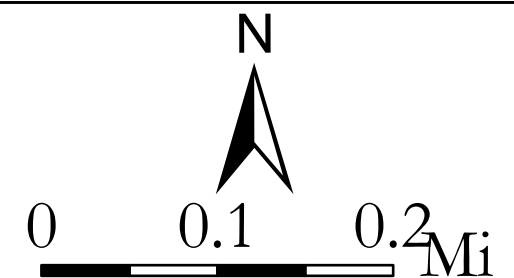


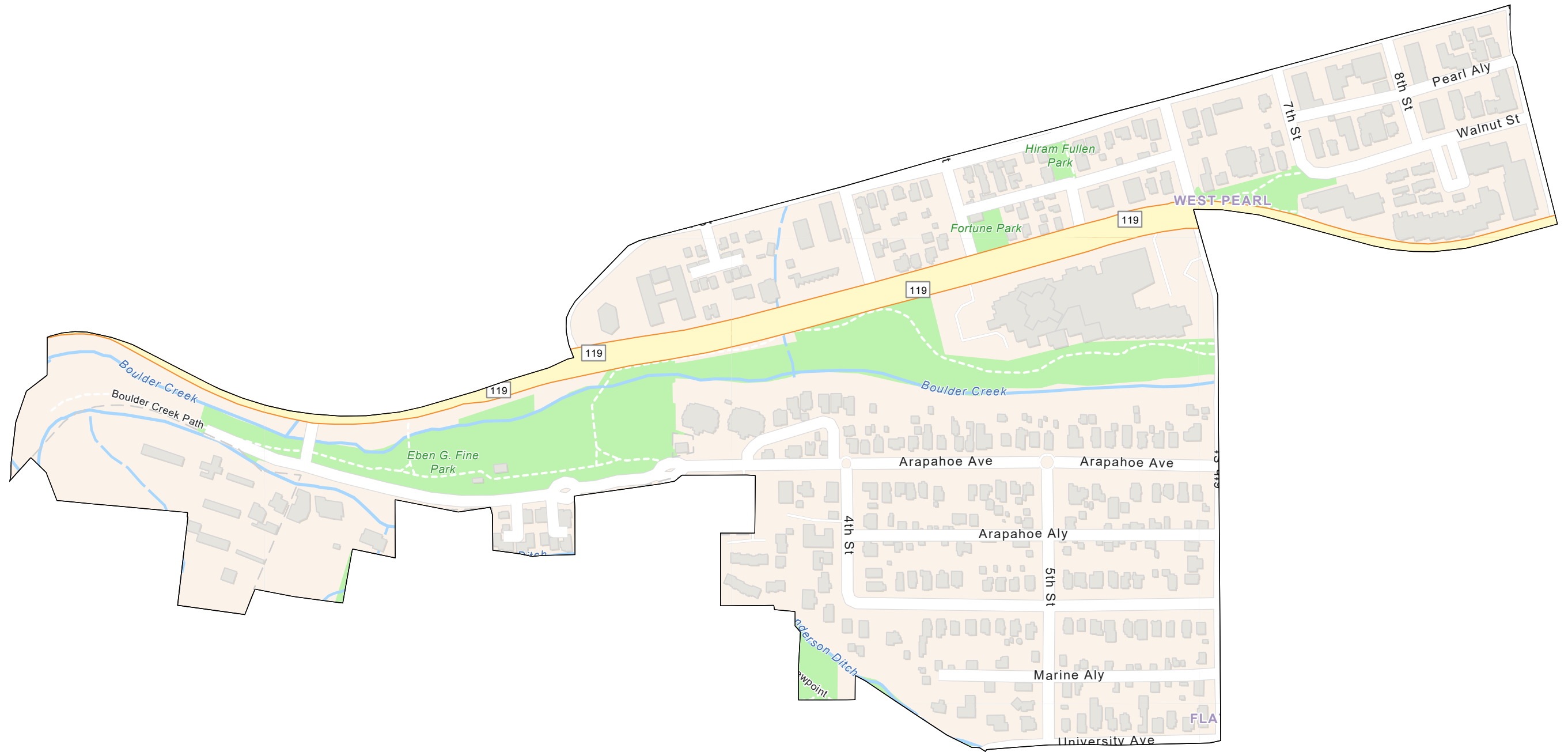
Boulder County Precinct - 827

Map Disclaimer - This map is for illustrative purposes only and the features depicted on it are approximate. More site specific studies may be required to draw accurate conclusions. Boulder County makes no warranties regarding the accuracy, completeness, reliability, or suitability of this map. Boulder County disclaims any liability associated with the use or misuse of this map. In accessing and/or relying on this map, the user fully assumes any and all risk associated with the information contained therein.
February 2022 Boulder County Clerk & Recorder


2022

Coordinate System: NAD 1983 HARN StatePlane Colorado North FIPS 0501 Feet





Esri Community Maps Contributors, UCB CAD/GIS Office, City of Boulder, Boulder County, © OpenStreetMap, Microsoft, Esri, HERE, Garmin, SafeGraph, GeoTechnologies, Inc, METI/NASA, USGS, EPA, NPS, US Census Bureau, USDA

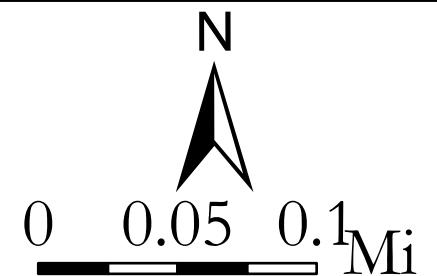


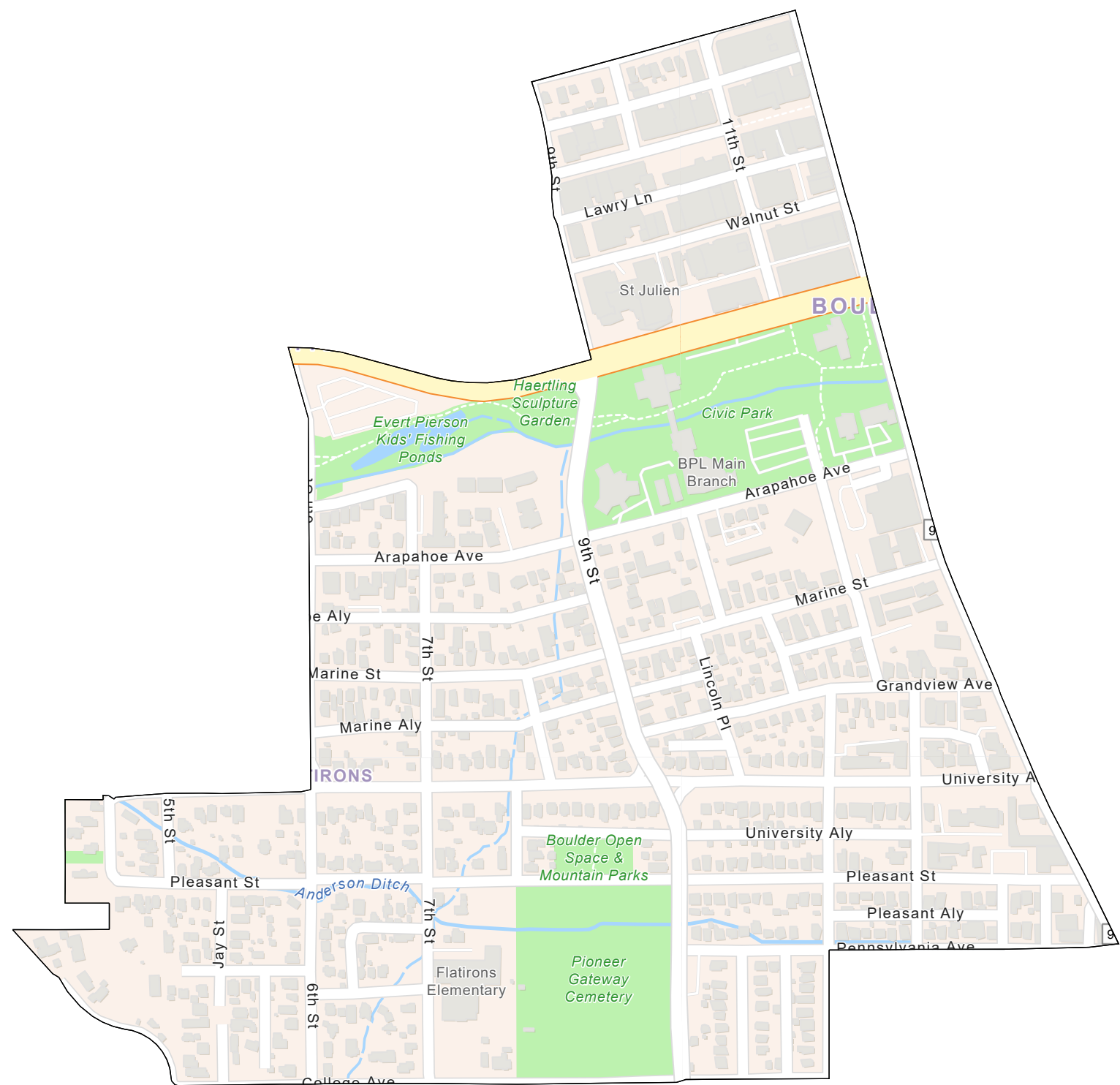
Boulder County Precinct - 828

Map Disclaimer - This map is for illustrative purposes only and the features depicted on it are approximate. More site specific studies may be required to draw accurate conclusions. Boulder County makes no warranties regarding the accuracy, completeness, reliability, or suitability of this map. Boulder County disclaims any liability associated with the use or misuse of this map. In accessing and/or relying on this map, the user fully assumes any and all risk associated with the information contained therein.
February 2022 Boulder County Clerk & Recorder

2022

Coordinate System: NAD 1983 HARN StatePlane Colorado North FIPS 0501 Feet





Esri Community Maps Contributors, UCB CAD/GIS Office, City of Boulder, Boulder County, © OpenStreetMap, Microsoft, Esri, HERE, Garmin, SafeGraph, GeoTechnologies, Inc, METI/NASA, USGS, EPA, NPS, US Census Bureau, USDA

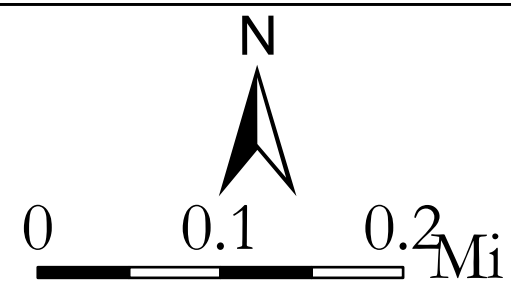


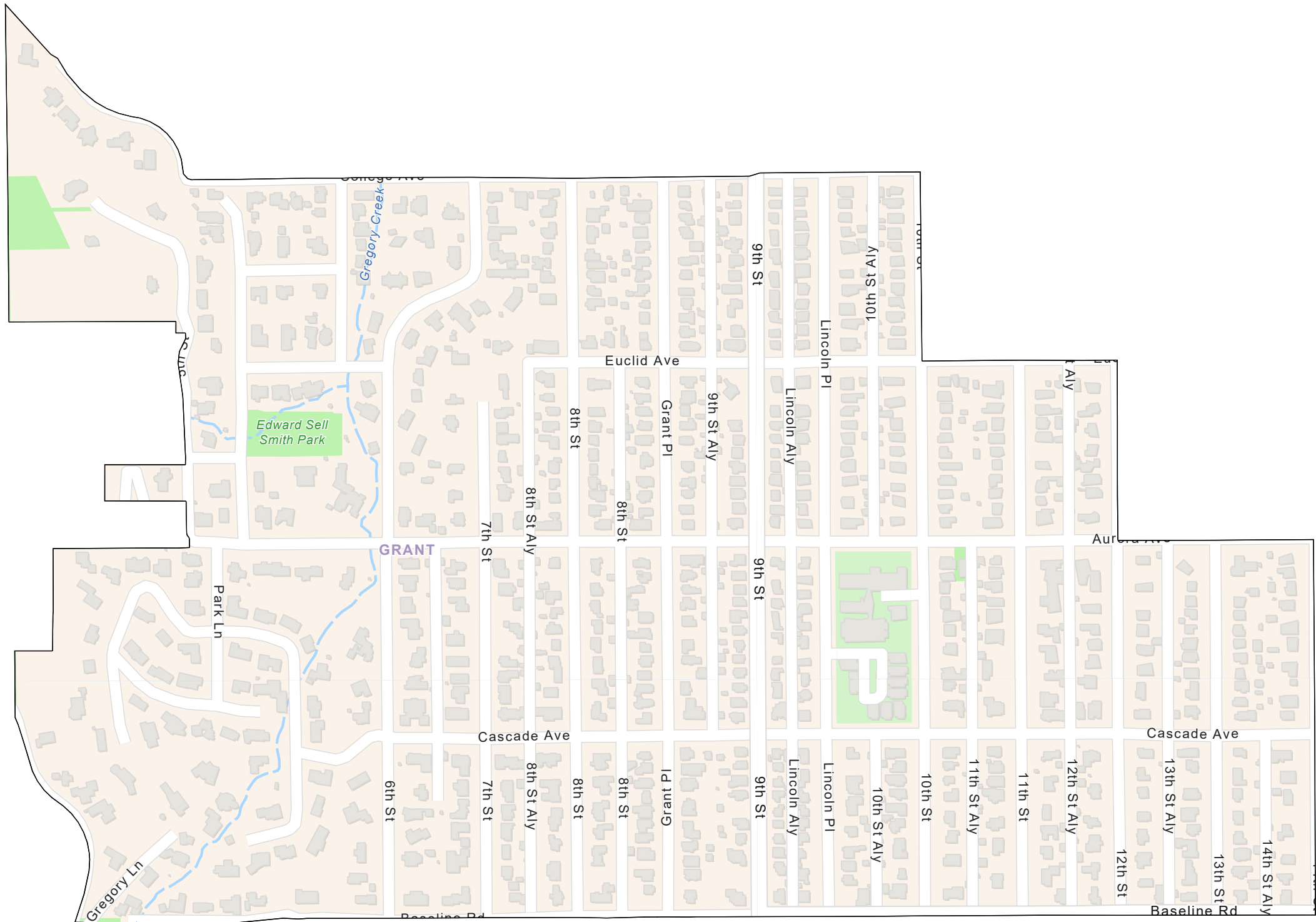
Boulder County Precinct - 829

Map Disclaimer - This map is for illustrative purposes only and the features depicted on it are approximate. More site specific studies may be required to draw accurate conclusions. Boulder County makes no warranties regarding the accuracy, completeness, reliability, or suitability of this map. Boulder County disclaims any liability associated with the use or misuse of this map. In accessing and/or relying on this map, the user fully assumes any and all risk associated with the information contained therein.
February 2022 Boulder County Clerk & Recorder

2022

Coordinate System: NAD 1983 HARN StatePlane Colorado North FIPS 0501 Feet





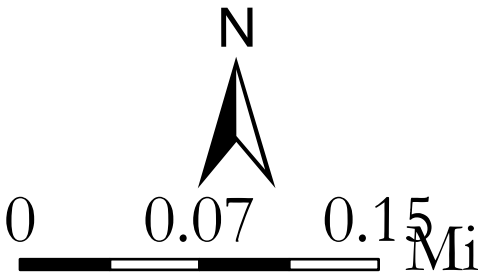
Esri Community Maps Contributors, UCB CAD/GIS Office, City of Boulder, Boulder County, © OpenStreetMap, Microsoft, Esri, HERE, Garmin, SafeGraph, GeoTechnologies, Inc, METI/NASA, USGS, EPA, NPS, US Census Bureau, USDA

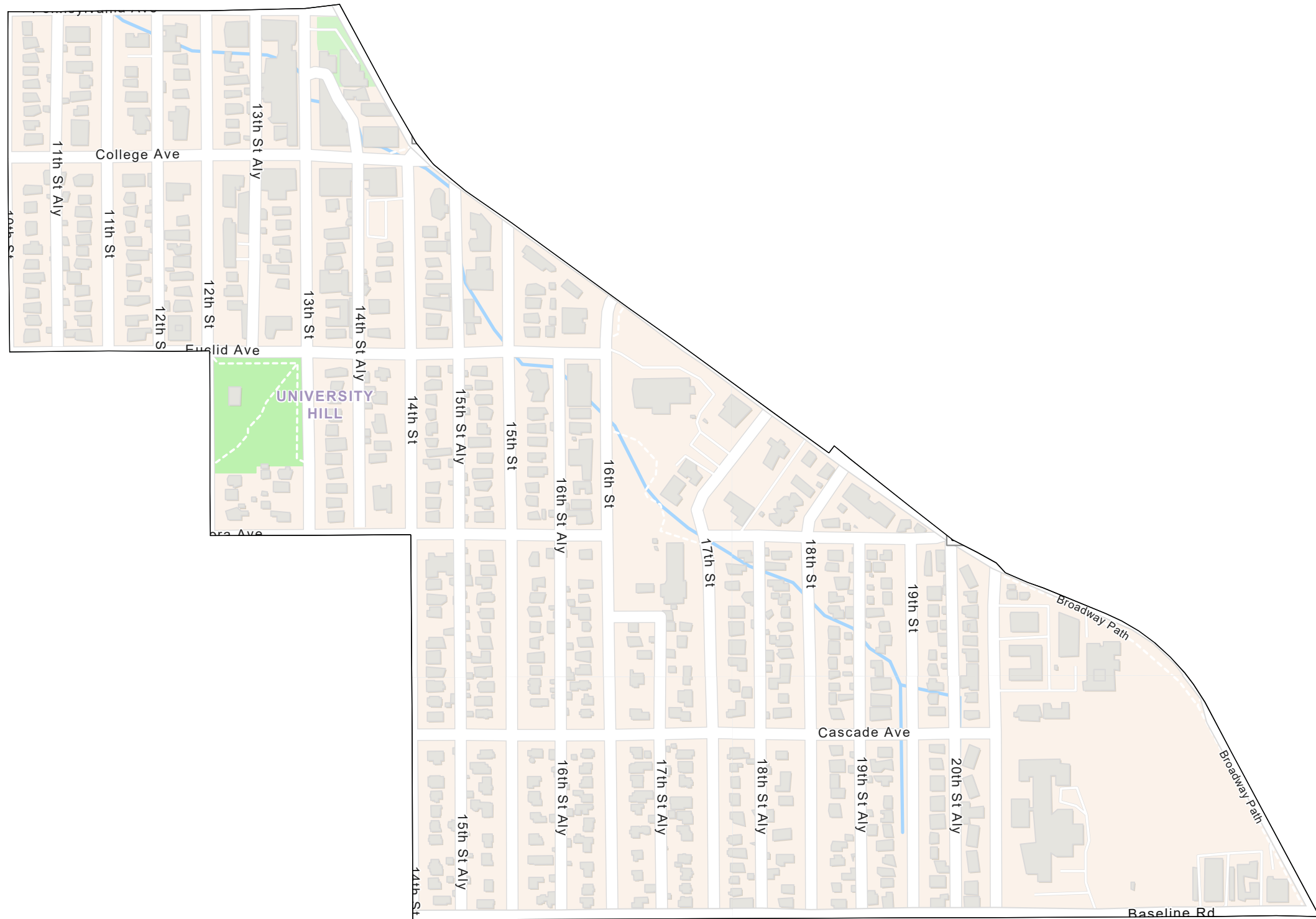
Boulder County Precinct - 830

Map Disclaimer - This map is for illustrative purposes only and the features depicted on it are approximate. More site specific studies may be required to draw accurate conclusions. Boulder County makes no warranties regarding the accuracy, completeness, reliability, or suitability of this map. Boulder County disclaims any liability associated with the use or misuse of this map. In accessing and/or relying on this map, the user fully assumes any and all risk associated with the information contained therein.
February 2022 Boulder County Clerk & Recorder

2022

Coordinate System: NAD 1983 HARN StatePlane Colorado North FIPS 0501 Feet





Esri Community Maps Contributors, UCB CAD/GIS Office, City of Boulder, Boulder County, © OpenStreetMap, Microsoft, Esri, HERE, Garmin, SafeGraph, GeoTechnologies, Inc, METI/NASA, USGS, EPA, NPS, US Census Bureau, USDA

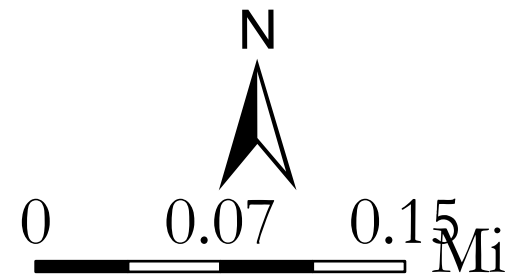


Boulder County Precinct - 831

Map Disclaimer - This map is for illustrative purposes only and the features depicted on it are approximate. More site specific studies may be required to draw accurate conclusions. Boulder County makes no warranties regarding the accuracy, completeness, reliability, or suitability of this map. Boulder County disclaims any liability associated with the use or misuse of this map. In accessing and/or relying on this map, the user fully assumes any and all risk associated with the information contained therein.
February 2022 Boulder County Clerk & Recorder

2022

Coordinate System: NAD 1983 HARN StatePlane Colorado North FIPS 0501 Feet





Esri Community Maps Contributors, UCB CAD/GIS Office, City of Boulder, Boulder County, © OpenStreetMap, Microsoft, Esri, HERE, Garmin, SafeGraph, GeoTechnologies, Inc, METI/NASA, USGS, EPA, NPS, US Census Bureau, USDA

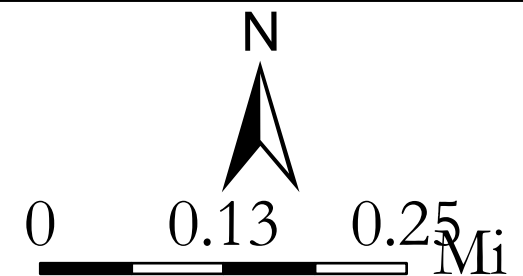


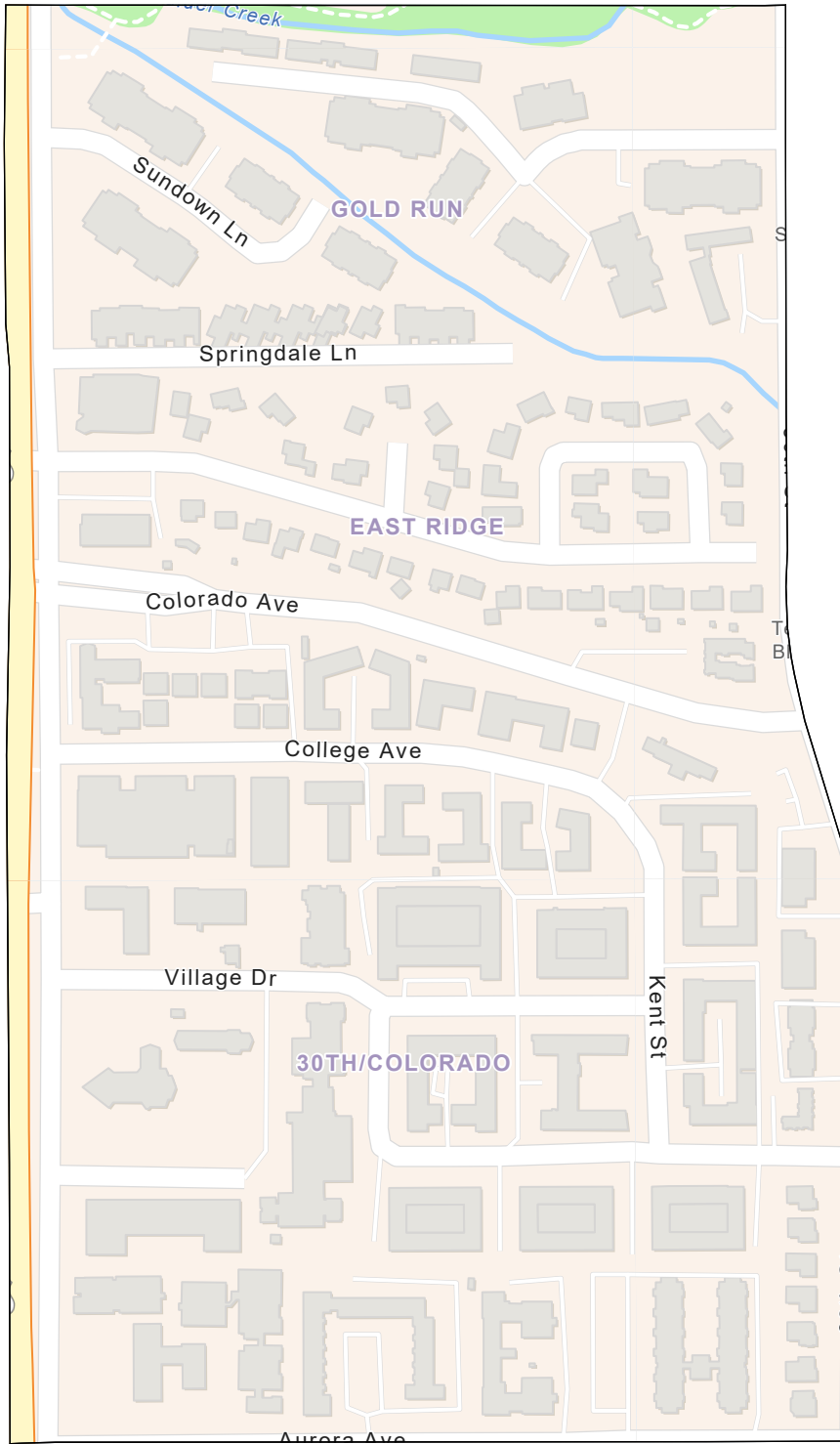
Boulder County Precinct - 832

Map Disclaimer - This map is for illustrative purposes only and the features depicted on it are approximate. More site specific studies may be required to draw accurate conclusions. Boulder County makes no warranties regarding the accuracy, completeness, reliability, or suitability of this map. Boulder County disclaims any liability associated with the use or misuse of this map. In accessing and/or relying on this map, the user fully assumes any and all risk associated with the information contained therein.
February 2022 Boulder County Clerk & Recorder

2022

Coordinate System: NAD 1983 HARN StatePlane Colorado North FIPS 0501 Feet





Esri Community Maps Contributors, UCB CAD/GIS Office, City of Boulder, Boulder County, © OpenStreetMap, Microsoft, Esri, HERE, Garmin, SafeGraph, GeoTechnologies, Inc, METI/NASA, USGS, EPA, NPS, US Census Bureau, USDA

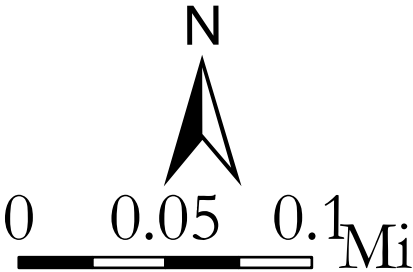
Boulder County Precinct -

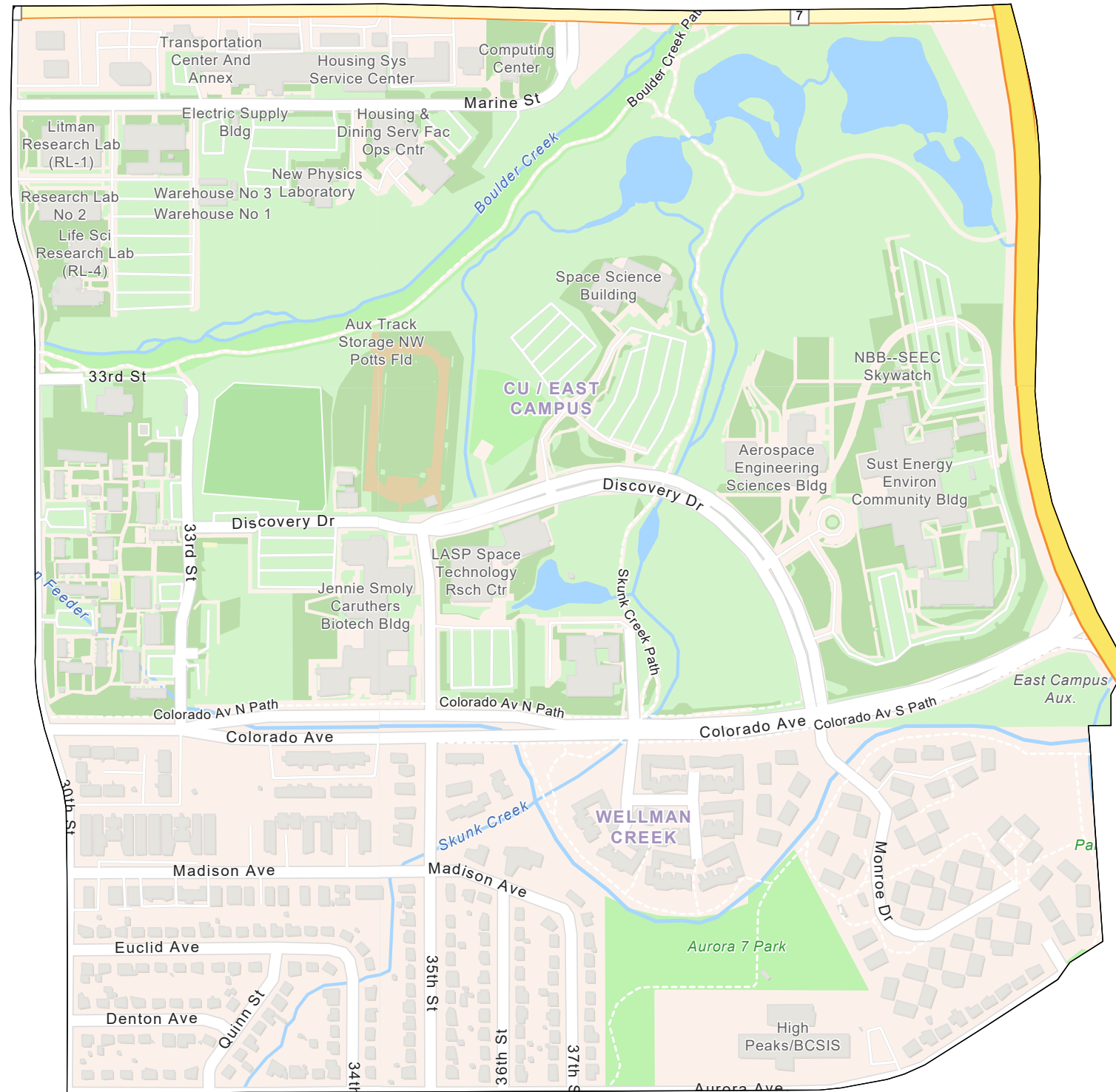
833

Map Disclaimer - This map is for illustrative purposes only and the features depicted on it are approximate. More site specific studies may be required to draw accurate conclusions. Boulder County makes no warranties regarding the accuracy, completeness, reliability, or suitability of this map. Boulder County disclaims any liability associated with the use or misuse of this map. In accessing and/or relying on this map, the user fully assumes any and all risk associated with the information contained therein.
February 2022 Boulder County Clerk & Recorder

2022

Coordinate System: NAD 1983 HARN StatePlane Colorado North FIPS 0501 Feet





Esri Community Maps Contributors, UCB CAD/GIS Office, City of Boulder, Boulder County, © OpenStreetMap, Microsoft, Esri, HERE, Garmin, SafeGraph, GeoTechnologies, Inc, METI/NASA, USGS, EPA, NPS, US Census Bureau, USDA

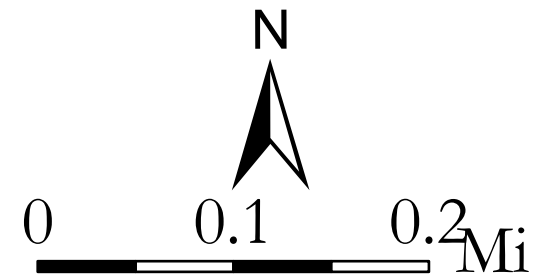


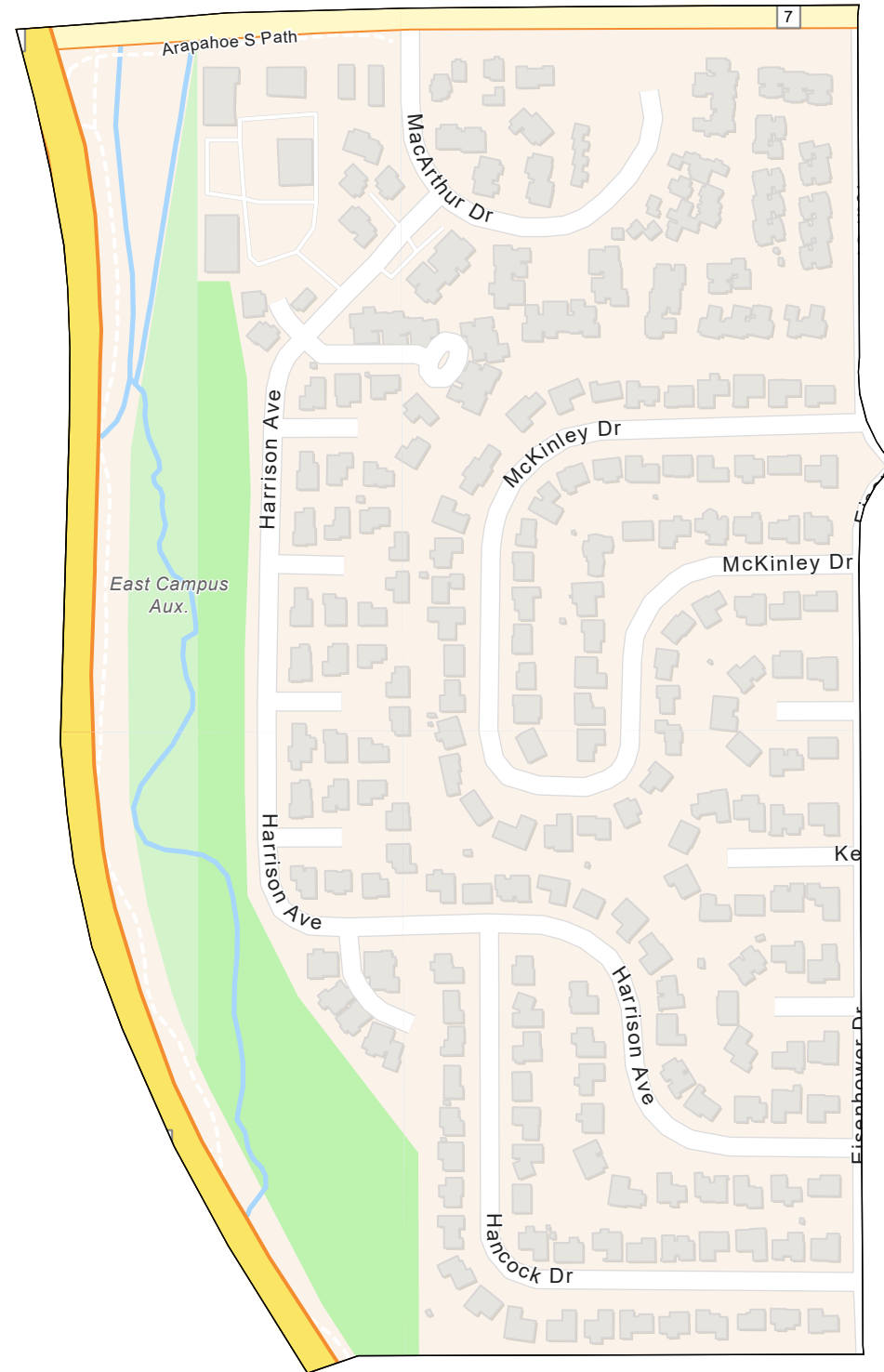
Boulder County Precinct - 834

Map Disclaimer - This map is for illustrative purposes only and the features depicted on it are approximate. More site specific studies may be required to draw accurate conclusions. Boulder County makes no warranties regarding the accuracy, completeness, reliability, or suitability of this map. Boulder County disclaims any liability associated with the use or misuse of this map. In accessing and/or relying on this map, the user fully assumes any and all risk associated with the information contained therein.
February 2022 Boulder County Clerk & Recorder

2022

Coordinate System: NAD 1983 HARN StatePlane Colorado North FIPS 0501 Feet





Esri Community Maps Contributors, UCB CAD/GIS Office, City of Boulder, Boulder County, © OpenStreetMap, Microsoft, Esri, HERE, Garmin, SafeGraph, GeoTechnologies, Inc, METI/NASA, USGS, EPA, NPS, US Census Bureau, USDA

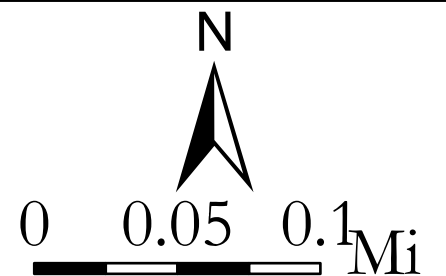


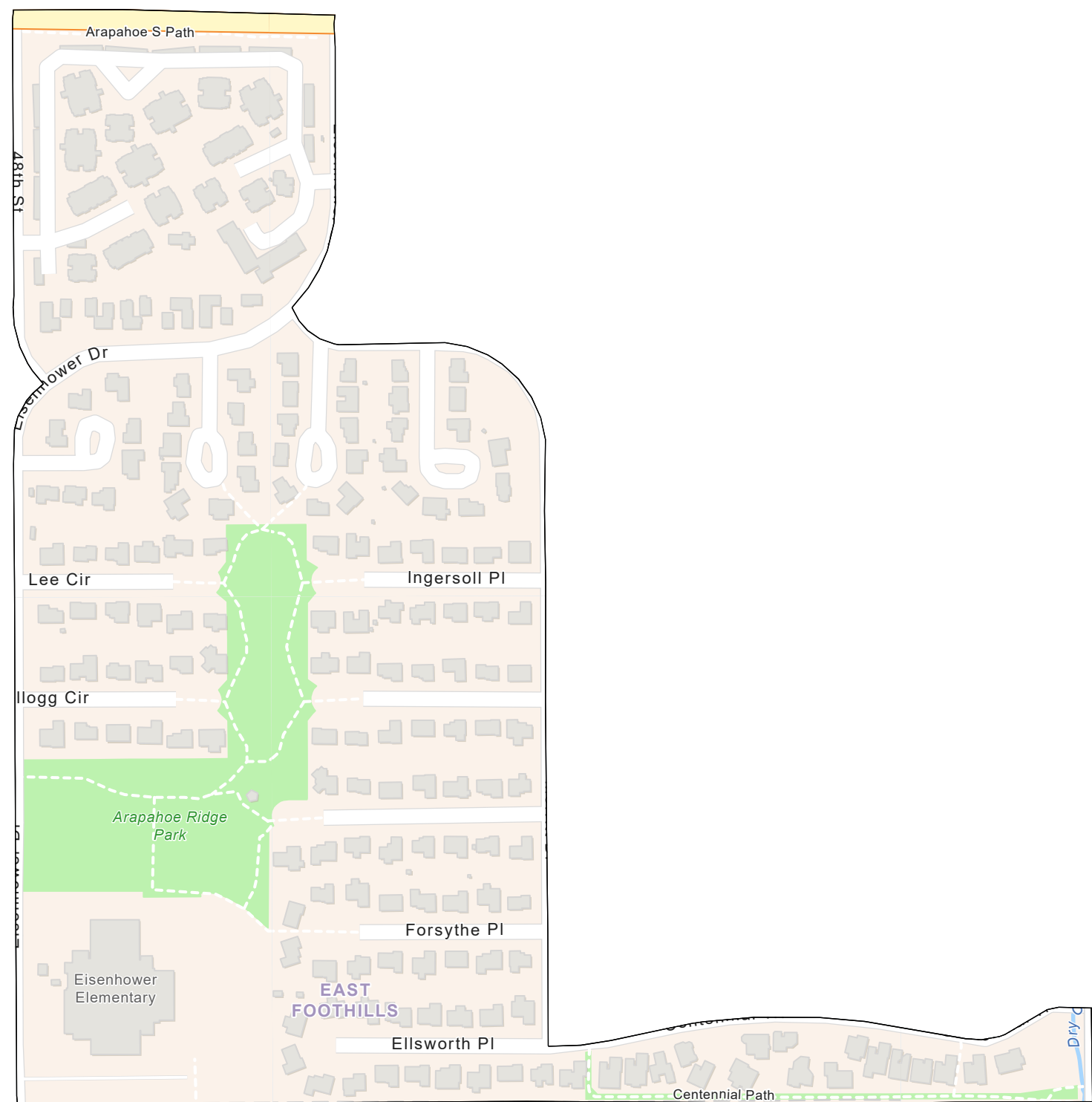
Boulder County Precinct - 835

Map Disclaimer - This map is for illustrative purposes only and the features depicted on it are approximate. More site specific studies may be required to draw accurate conclusions. Boulder County makes no warranties regarding the accuracy, completeness, reliability, or suitability of this map. Boulder County disclaims any liability associated with the use or misuse of this map. In accessing and/or relying on this map, the user fully assumes any and all risk associated with the information contained therein.
February 2022 Boulder County Clerk & Recorder

2022

Coordinate System: NAD 1983 HARN StatePlane Colorado North FIPS 0501 Feet





Esri Community Maps Contributors, UCB CAD/GIS Office, City of Boulder, Boulder County, © OpenStreetMap, Microsoft, Esri, HERE, Garmin, SafeGraph, GeoTechnologies, Inc, METI/NASA, USGS, EPA, NPS, US Census Bureau, USDA

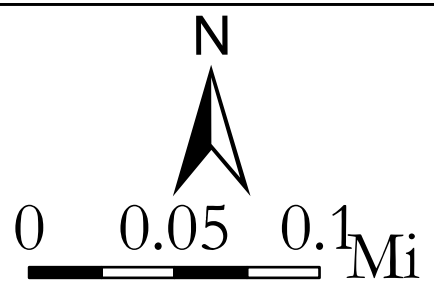


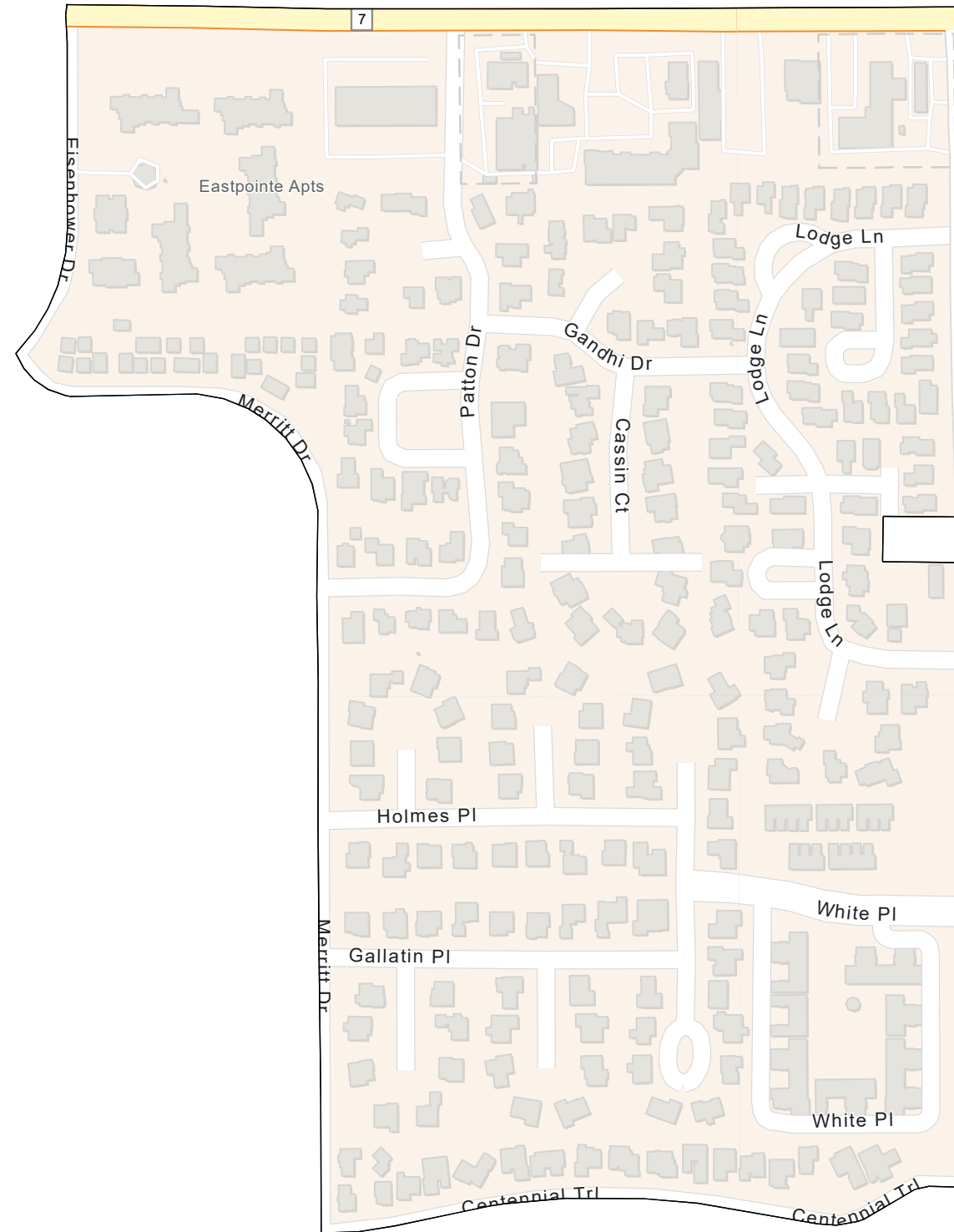
Boulder County Precinct - 836

Map Disclaimer - This map is for illustrative purposes only and the features depicted on it are approximate. More site specific studies may be required to draw accurate conclusions. Boulder County makes no warranties regarding the accuracy, completeness, reliability, or suitability of this map. Boulder County disclaims any liability associated with the use or misuse of this map. In accessing and/or relying on this map, the user fully assumes any and all risk associated with the information contained therein.
February 2022 Boulder County Clerk & Recorder

2022

Coordinate System: NAD 1983 HARN StatePlane Colorado North FIPS 0501 Feet





Esri Community Maps Contributors, UCB CAD/GIS Office, City of Boulder, Boulder County, © OpenStreetMap, Microsoft, Esri, HERE, Garmin, SafeGraph, GeoTechnologies, Inc, METI/NASA, USGS, EPA, NPS, US Census Bureau, USDA

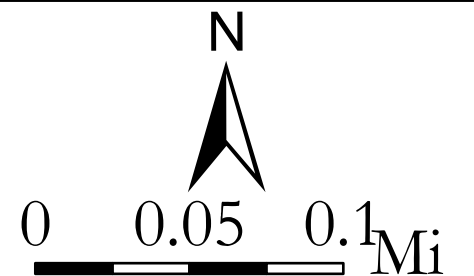


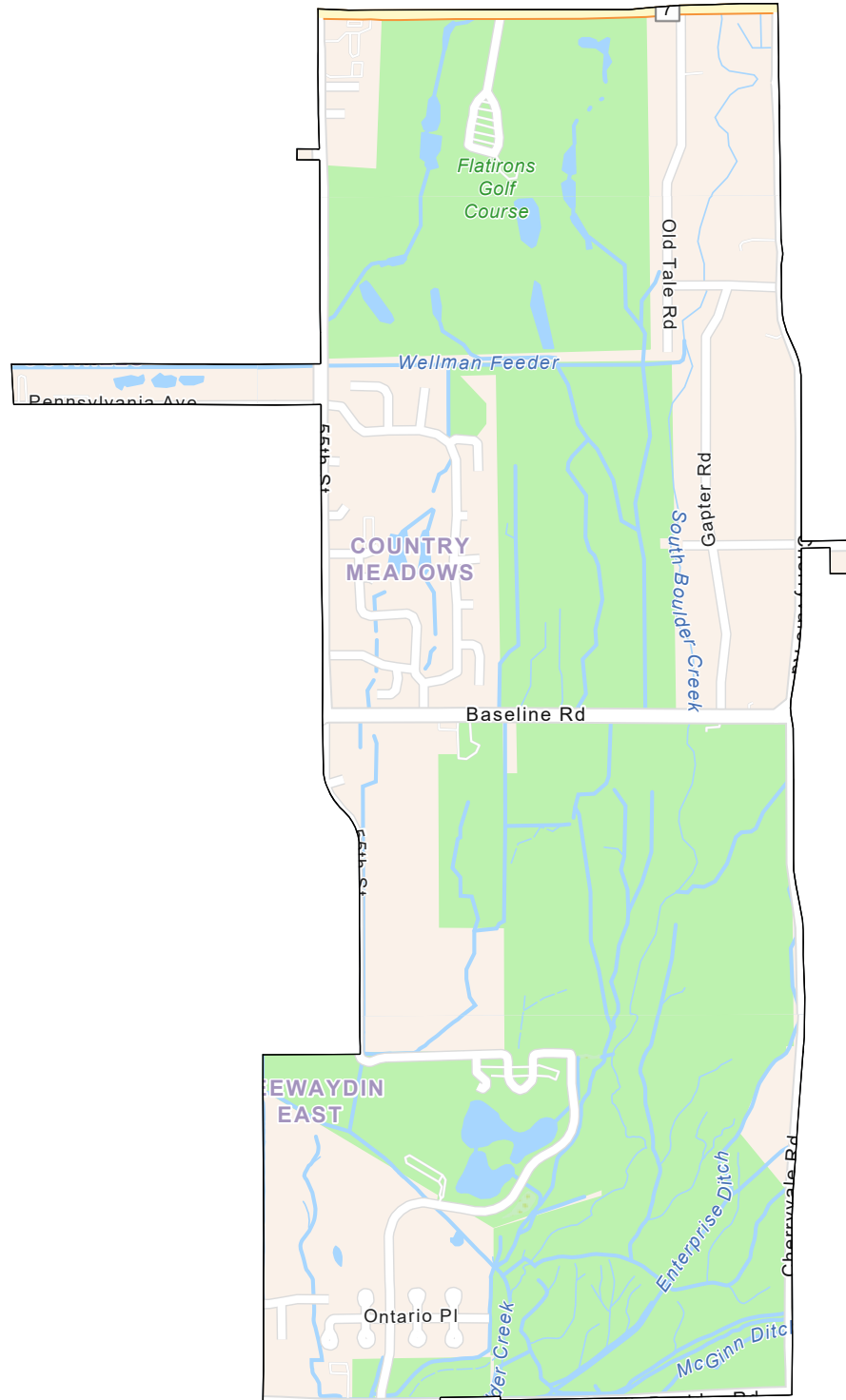
Boulder County Precinct - 837

Map Disclaimer - This map is for illustrative purposes only and the features depicted on it are approximate. More site specific studies may be required to draw accurate conclusions. Boulder County makes no warranties regarding the accuracy, completeness, reliability, or suitability of this map. Boulder County disclaims any liability associated with the use or misuse of this map. In accessing and/or relying on this map, the user fully assumes any and all risk associated with the information contained therein.
February 2022 Boulder County Clerk & Recorder


2022

Coordinate System: NAD 1983 HARN StatePlane Colorado North FIPS 0501 Feet





Esri Community Maps Contributors, UCB CAD/GIS Office, City of Boulder, Boulder County, Esri, HERE, Garmin, SafeGraph, GeoTechnologies, Inc, METI/NASA, USGS, EPA, NPS, US Census Bureau, USDA

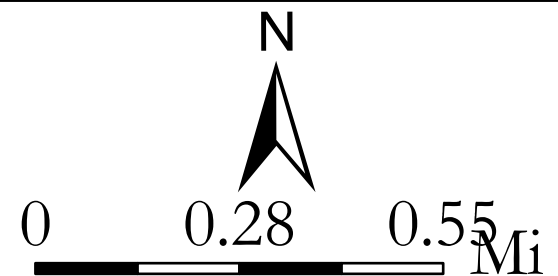


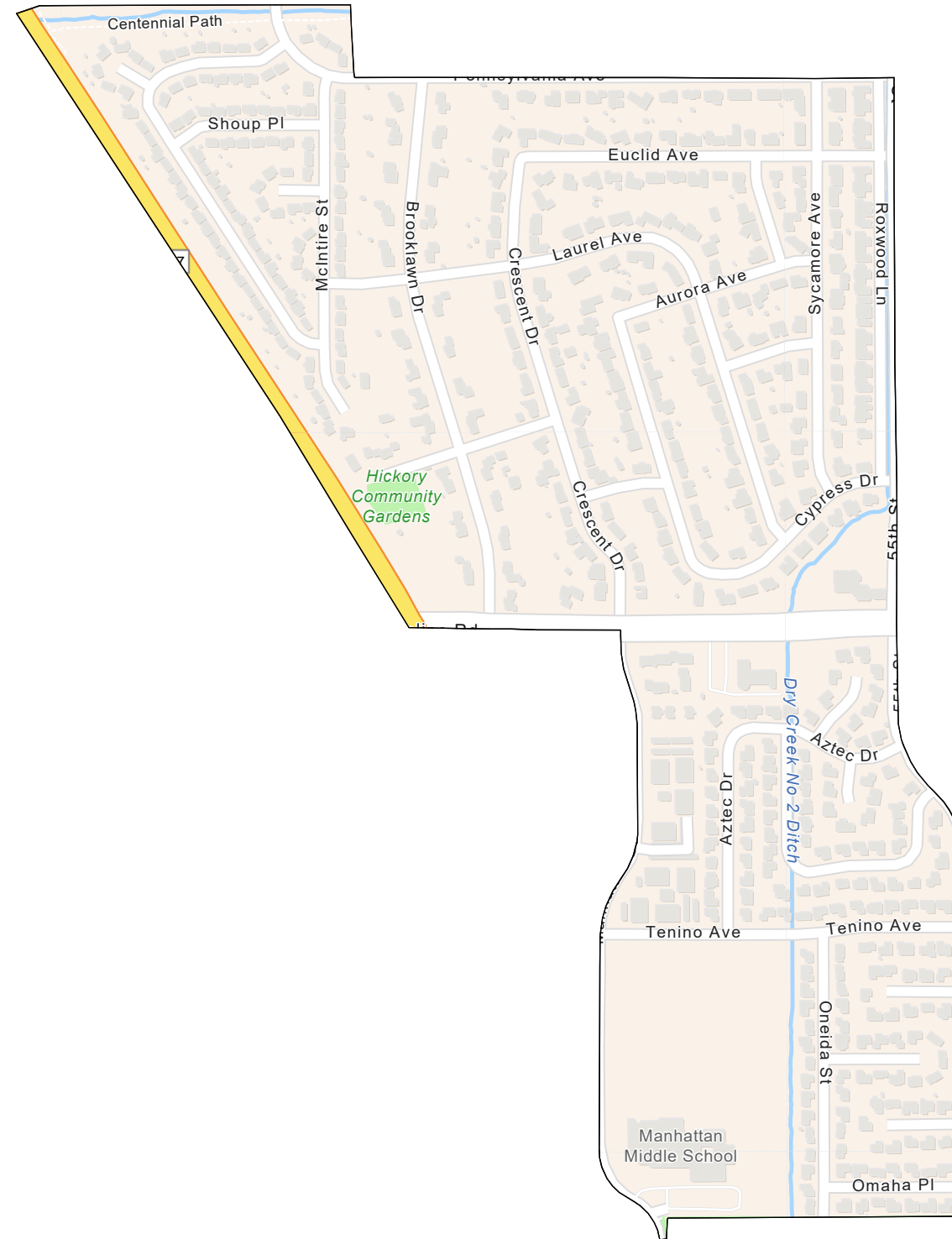
Boulder County Precinct - 838

Map Disclaimer - This map is for illustrative purposes only and the features depicted on it are approximate. More site specific studies may be required to draw accurate conclusions. Boulder County makes no warranties regarding the accuracy, completeness, reliability, or suitability of this map. Boulder County disclaims any liability associated with the use or misuse of this map. In accessing and/or relying on this map, the user fully assumes any and all risk associated with the information contained therein.
February 2022 Boulder County Clerk & Recorder

2022

Coordinate System: NAD 1983 HARN StatePlane Colorado North FIPS 0501 Feet





Esri Community Maps Contributors, UCB CAD/GIS Office, City of Boulder, Boulder County, © OpenStreetMap, Microsoft, Esri, HERE, Garmin, SafeGraph, GeoTechnologies, Inc, METI/NASA, USGS, EPA, NPS, US Census Bureau, USDA

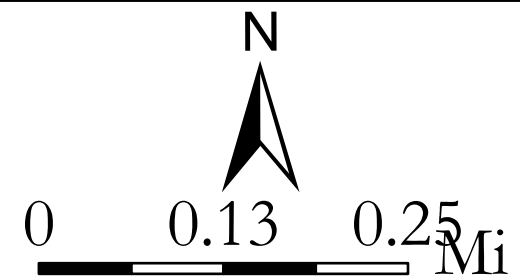


Boulder County Precinct - 839

Map Disclaimer - This map is for illustrative purposes only and the features depicted on it are approximate. More site specific studies may be required to draw accurate conclusions. Boulder County makes no warranties regarding the accuracy, completeness, reliability, or suitability of this map. Boulder County disclaims any liability associated with the use or misuse of this map. In accessing and/or relying on this map, the user fully assumes any and all risk associated with the information contained therein.
February 2022 Boulder County Clerk & Recorder

2022

Coordinate System: NAD 1983 HARN StatePlane Colorado North FIPS 0501 Feet





Esri Community Maps Contributors, UCB CAD/GIS Office, City of Boulder, Boulder County, Esri, HERE, Garmin, SafeGraph, GeoTechnologies, Inc, METI/NASA, USGS, EPA, NPS, US Census Bureau, USDA

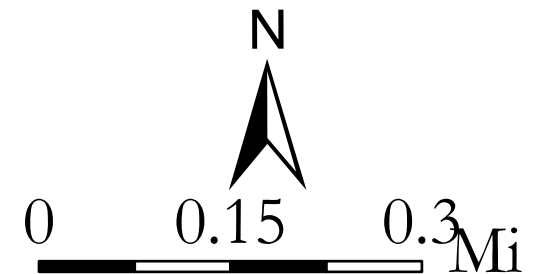


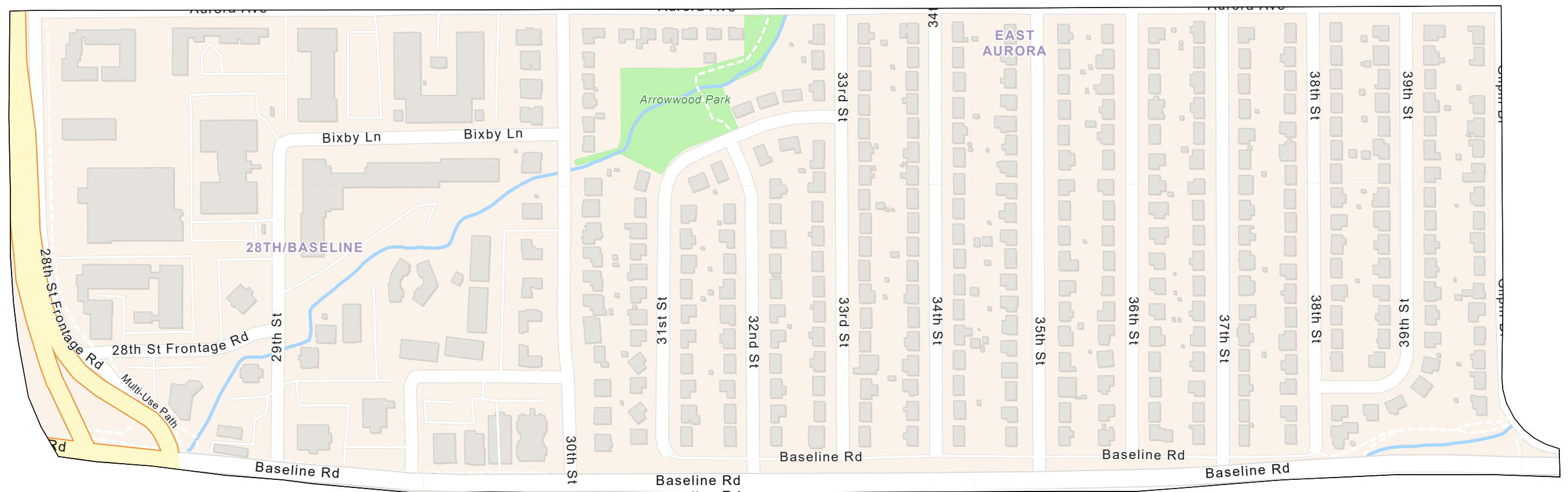
Boulder County Precinct - 840

Map Disclaimer - This map is for illustrative purposes only and the features depicted on it are approximate. More site specific studies may be required to draw accurate conclusions. Boulder County makes no warranties regarding the accuracy, completeness, reliability, or suitability of this map. Boulder County disclaims any liability associated with the use or misuse of this map. In accessing and/or relying on this map, the user fully assumes any and all risk associated with the information contained therein.
February 2022 Boulder County Clerk & Recorder

2022

Coordinate System: NAD 1983 HARN StatePlane Colorado North FIPS 0501 Feet





Esri Community Maps Contributors, UCB CAD/GIS Office, City of Boulder, Boulder County, © OpenStreetMap, Microsoft, Esri, HERE, Garmin, SafeGraph, GeoTechnologies, Inc, METI/NASA, USGS, EPA, NPS, US Census Bureau, USDA

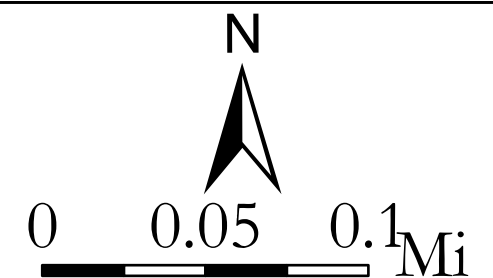


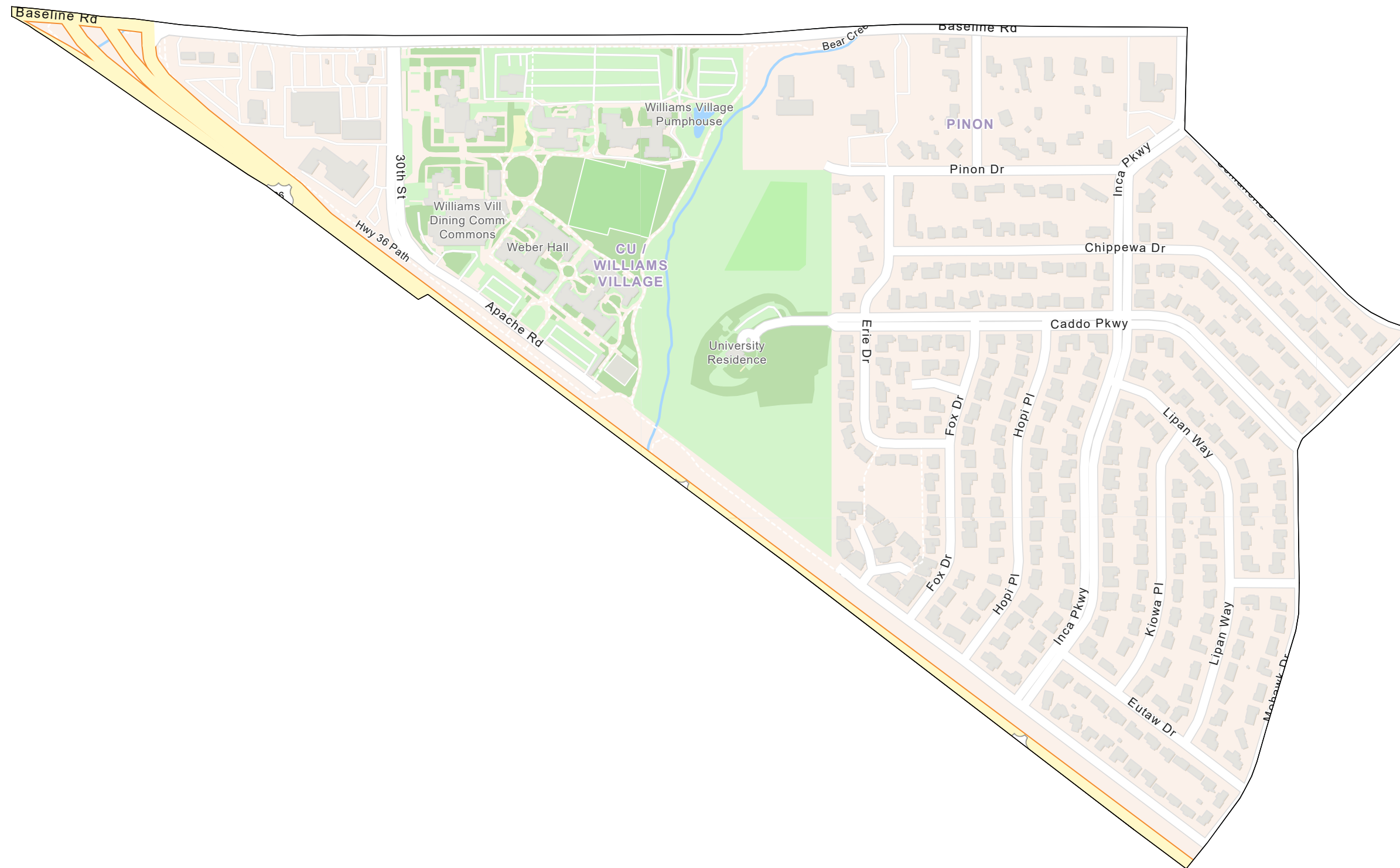
Boulder County Precinct - 841

Map Disclaimer - This map is for illustrative purposes only and the features depicted on it are approximate. More site specific studies may be required to draw accurate conclusions. Boulder County makes no warranties regarding the accuracy, completeness, reliability, or suitability of this map. Boulder County disclaims any liability associated with the use or misuse of this map. In accessing and/or relying on this map, the user fully assumes any and all risk associated with the information contained therein.
February 2022 Boulder County Clerk & Recorder

2022

Coordinate System: NAD 1983 HARN StatePlane Colorado North FIPS 0501 Feet





Esri Community Maps Contributors, UCB CAD/GIS Office, City of Boulder, Boulder County, © OpenStreetMap, Microsoft, Esri, HERE, Garmin, SafeGraph, GeoTechnologies, Inc, METI/NASA, USGS, EPA, NPS, US Census Bureau, USDA

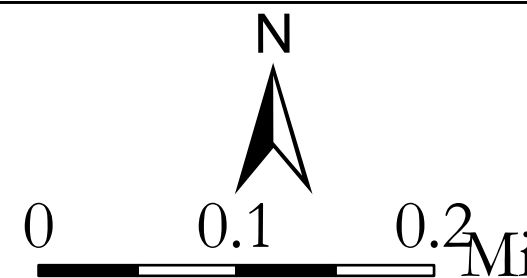


Boulder County Precinct - 842

Map Disclaimer - This map is for illustrative purposes only and the features depicted on it are approximate. More site specific studies may be required to draw accurate conclusions. Boulder County makes no warranties regarding the accuracy, completeness, reliability, or suitability of this map. Boulder County disclaims any liability associated with the use or misuse of this map. In accessing and/or relying on this map, the user fully assumes any and all risk associated with the information contained therein.
February 2022 Boulder County Clerk & Recorder


2022

Coordinate System: NAD 1983 HARN StatePlane Colorado North FIPS 0501 Feet





Esri Community Maps Contributors, UCB CAD/GIS Office, City of Boulder, Boulder County, © OpenStreetMap, Microsoft, Esri, HERE, Garmin, SafeGraph, GeoTechnologies, Inc, METI/NASA, USGS, EPA, NPS, US Census Bureau, USDA

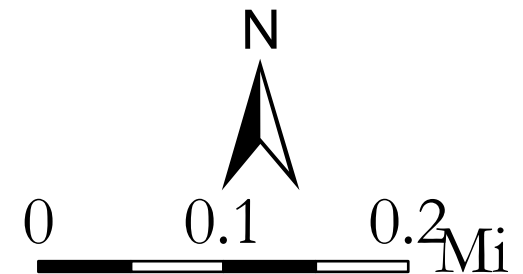


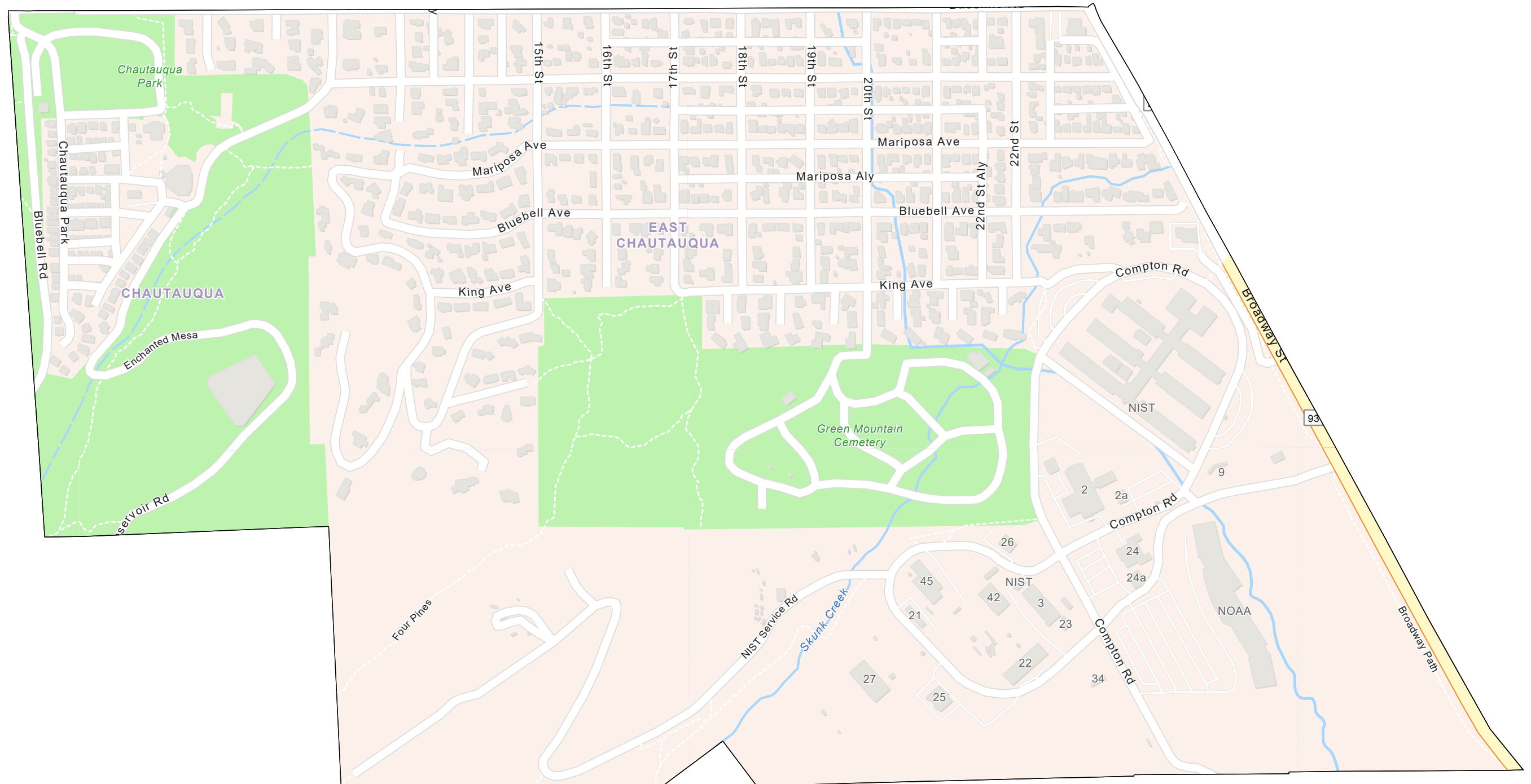
Boulder County Precinct - 843

Map Disclaimer - This map is for illustrative purposes only and the features depicted on it are approximate. More site specific studies may be required to draw accurate conclusions. Boulder County makes no warranties regarding the accuracy, completeness, reliability, or suitability of this map. Boulder County disclaims any liability associated with the use or misuse of this map. In accessing and/or relying on this map, the user fully assumes any and all risk associated with the information contained therein.
February 2022 Boulder County Clerk & Recorder

2022

Coordinate System: NAD 1983 HARN StatePlane Colorado North FIPS 0501 Feet





Esri Community Maps Contributors, UCB CAD/GIS Office, City of Boulder, Boulder County, © OpenStreetMap, Microsoft, Esri, HERE, Garmin, SafeGraph, GeoTechnologies, Inc, METI/NASA, USGS, EPA, NPS, US Census Bureau, USDA

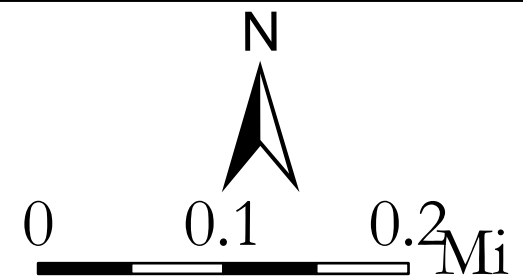


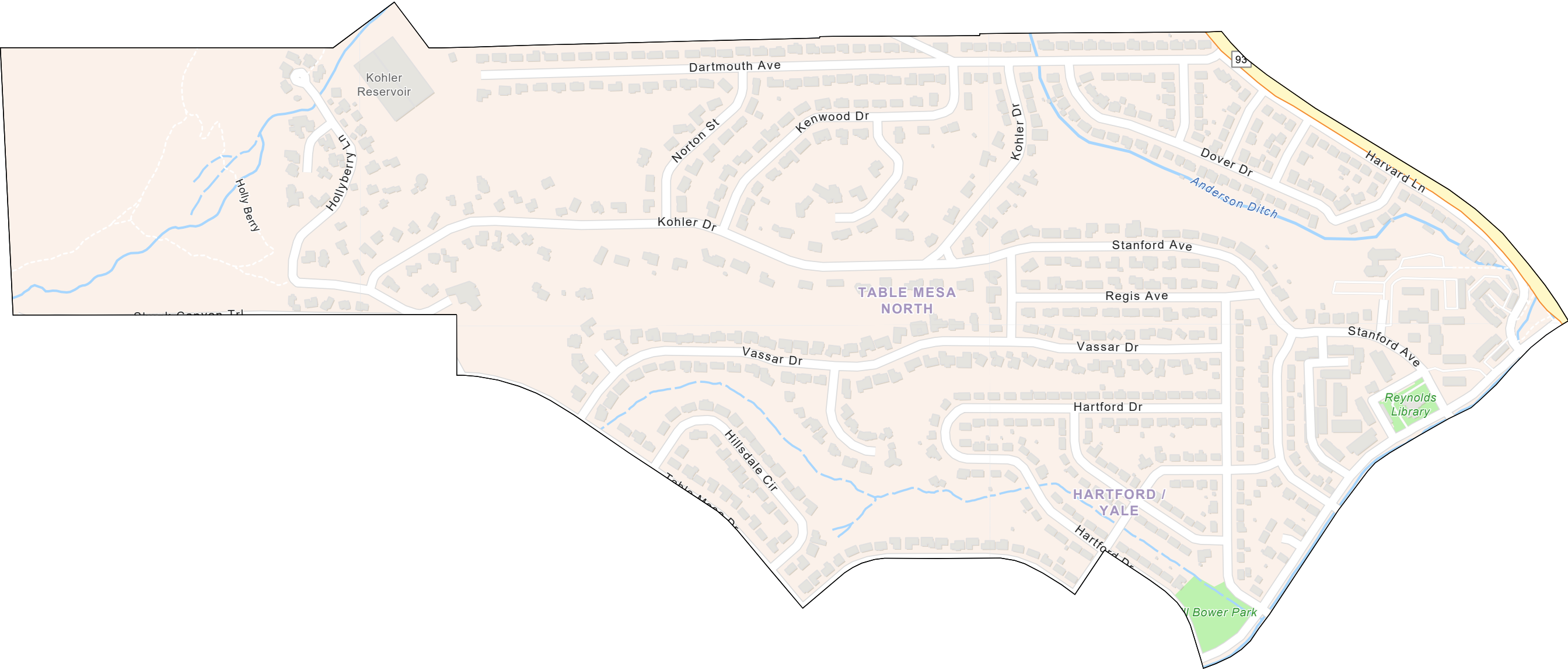
Boulder County Precinct - 844

Map Disclaimer - This map is for illustrative purposes only and the features depicted on it are approximate. More site specific studies may be required to draw accurate conclusions. Boulder County makes no warranties regarding the accuracy, completeness, reliability, or suitability of this map. Boulder County disclaims any liability associated with the use or misuse of this map. In accessing and/or relying on this map, the user fully assumes any and all risk associated with the information contained therein.
February 2022 Boulder County Clerk & Recorder

2022

Coordinate System: NAD 1983 HARN StatePlane Colorado North FIPS 0501 Feet





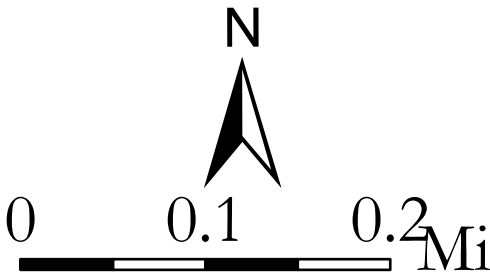
Esri Community Maps Contributors, UCB CAD/GIS Office, City of Boulder, Boulder County, © OpenStreetMap, Microsoft, Esri, HERE, Garmin, SafeGraph, GeoTechnologies, Inc, METI/NASA, USGS, EPA, NPS, US Census Bureau, USDA

Boulder County Precinct - 845

Map Disclaimer - This map is for illustrative purposes only and the features depicted on it are approximate. More site specific studies may be required to draw accurate conclusions. Boulder County makes no warranties regarding the accuracy, completeness, reliability, or suitability of this map. Boulder County disclaims any liability associated with the use or misuse of this map. In accessing and/or relying on this map, the user fully assumes any and all risk associated with the information contained therein.
February 2022 Boulder County Clerk & Recorder

2022

Coordinate System: NAD 1983 HARN StatePlane Colorado North FIPS 0501 Feet





Esri Community Maps Contributors, UCB CAD/GIS Office, City of Boulder, Boulder County, © OpenStreetMap, Microsoft, Esri, HERE, Garmin, SafeGraph, GeoTechnologies, Inc, METI/NASA, USGS, EPA, NPS, US Census Bureau, USDA

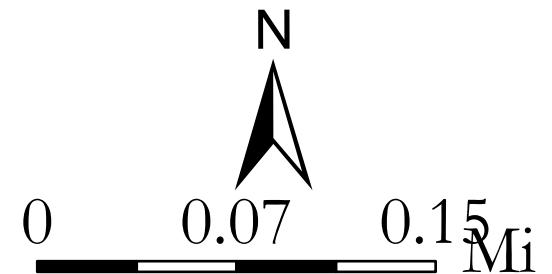


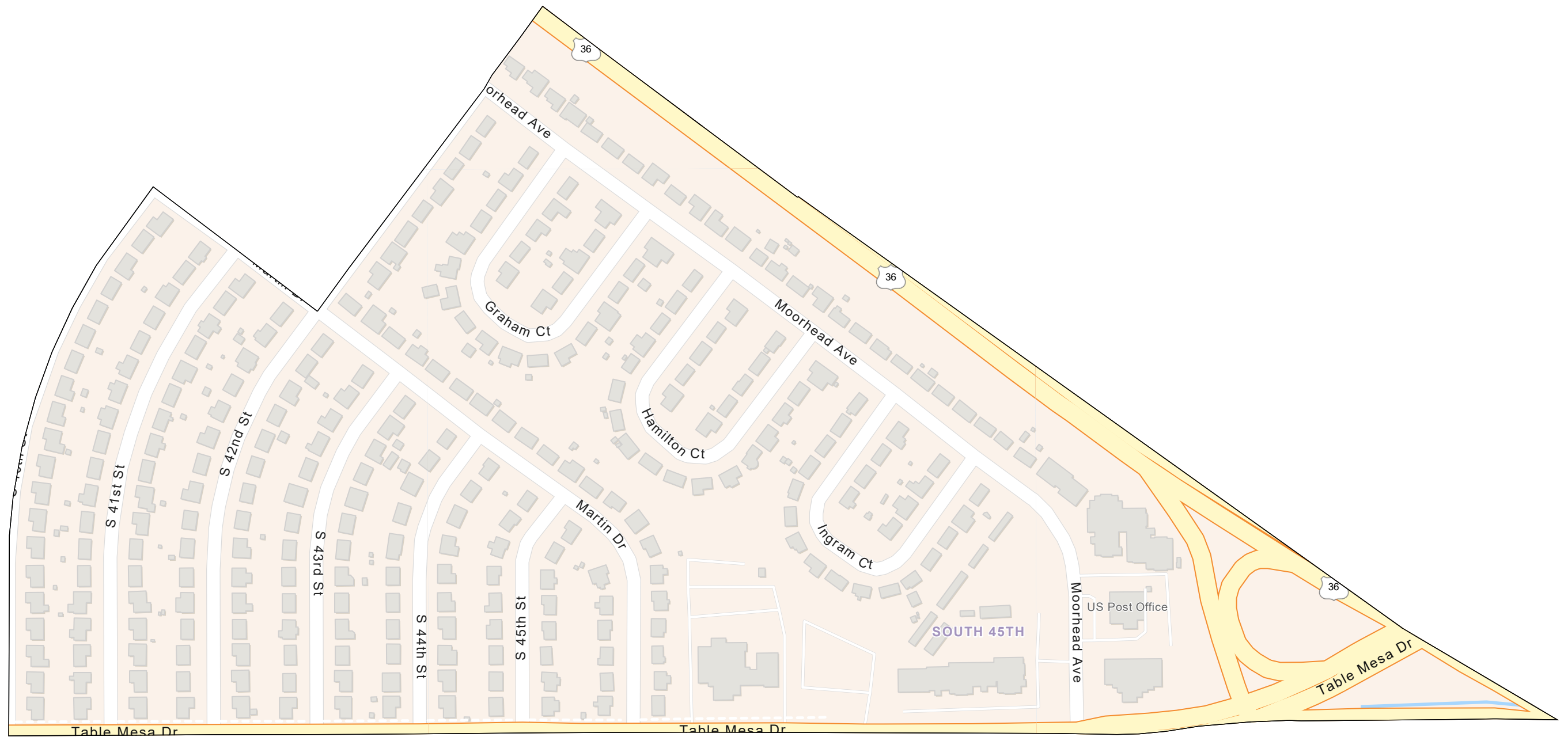
Boulder County Precinct - 846

Map Disclaimer - This map is for illustrative purposes only and the features depicted on it are approximate. More site specific studies may be required to draw accurate conclusions. Boulder County makes no warranties regarding the accuracy, completeness, reliability, or suitability of this map. Boulder County disclaims any liability associated with the use or misuse of this map. In accessing and/or relying on this map, the user fully assumes any and all risk associated with the information contained therein.
February 2022 Boulder County Clerk & Recorder

2022

Coordinate System: NAD 1983 HARN StatePlane Colorado North FIPS 0501 Feet





Esri Community Maps Contributors, UCB CAD/GIS Office, City of Boulder, Boulder County, © OpenStreetMap, Microsoft, Esri, HERE, Garmin, SafeGraph, GeoTechnologies, Inc, METI/NASA, USGS, EPA, NPS, US Census Bureau, USDA

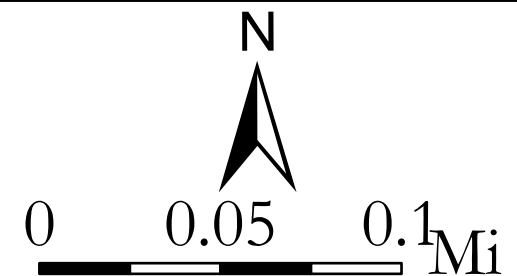


Boulder County Precinct - 847

Map Disclaimer - This map is for illustrative purposes only and the features depicted on it are approximate. More site specific studies may be required to draw accurate conclusions. Boulder County makes no warranties regarding the accuracy, completeness, reliability, or suitability of this map. Boulder County disclaims any liability associated with the use or misuse of this map. In accessing and/or relying on this map, the user fully assumes any and all risk associated with the information contained therein.
February 2022 Boulder County Clerk & Recorder


2022

Coordinate System: NAD 1983 HARN StatePlane Colorado North FIPS 0501 Feet





Esri Community Maps Contributors, UCB CAD/GIS Office, City of Boulder, Boulder County, © OpenStreetMap, Microsoft, Esri, HERE, Garmin, SafeGraph, GeoTechnologies, Inc, METI/NASA, USGS, EPA, NPS, US Census Bureau, USDA

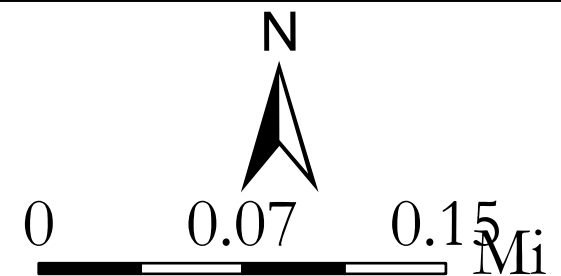


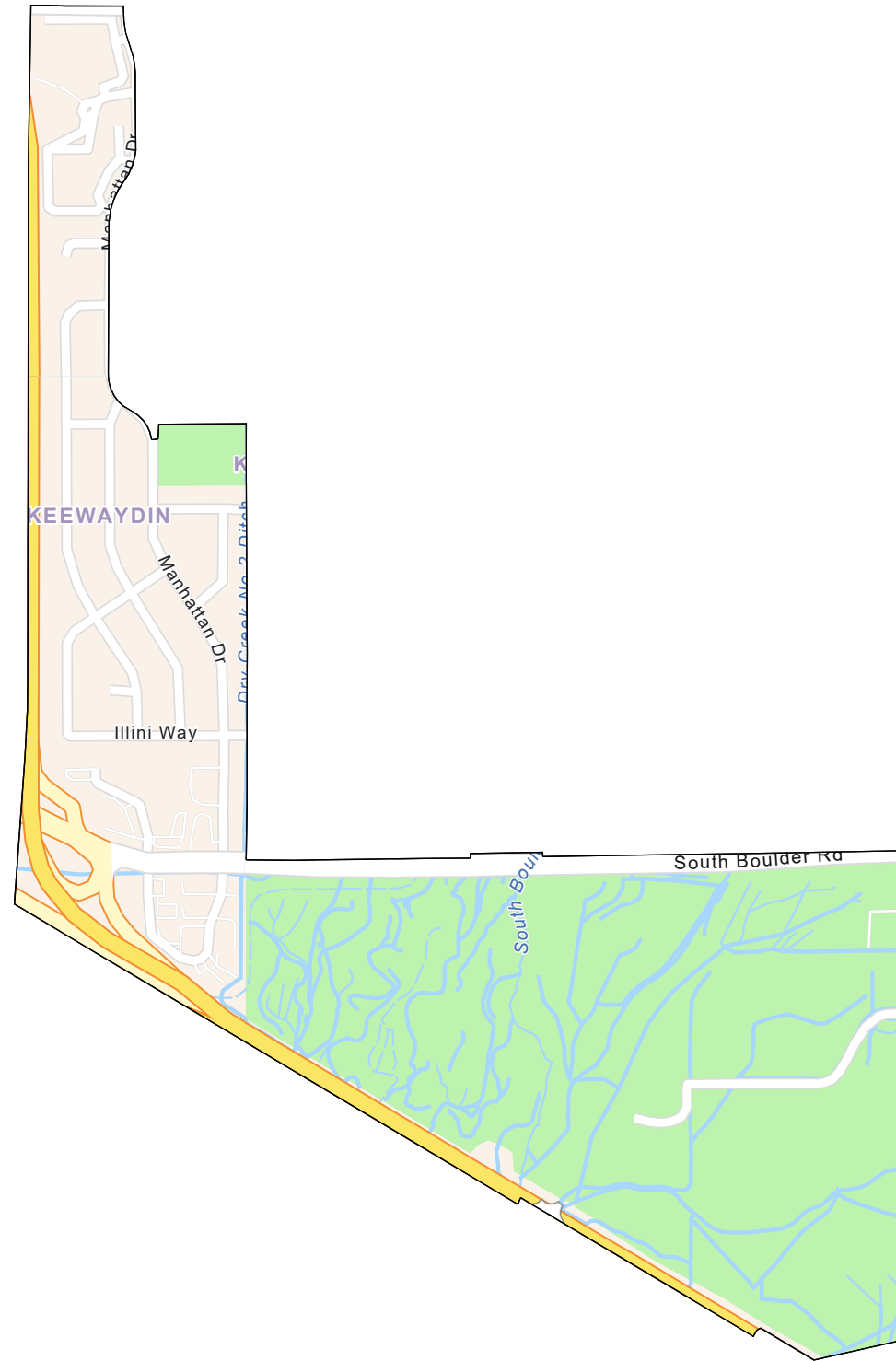
Boulder County Precinct - 848

Map Disclaimer - This map is for illustrative purposes only and the features depicted on it are approximate. More site specific studies may be required to draw accurate conclusions. Boulder County makes no warranties regarding the accuracy, completeness, reliability, or suitability of this map. Boulder County disclaims any liability associated with the use or misuse of this map. In accessing and/or relying on this map, the user fully assumes any and all risk associated with the information contained therein.
February 2022 Boulder County Clerk & Recorder

2022

Coordinate System: NAD 1983 HARN StatePlane Colorado North FIPS 0501 Feet





Esri Community Maps Contributors, UCB CAD/GIS Office, City of Boulder, Boulder County, Esri, HERE, Garmin, SafeGraph, GeoTechnologies, Inc, METI/NASA, USGS, EPA, NPS, US Census Bureau, USDA

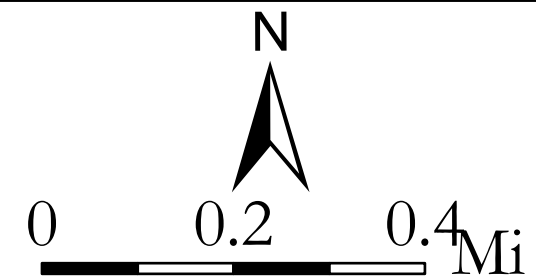


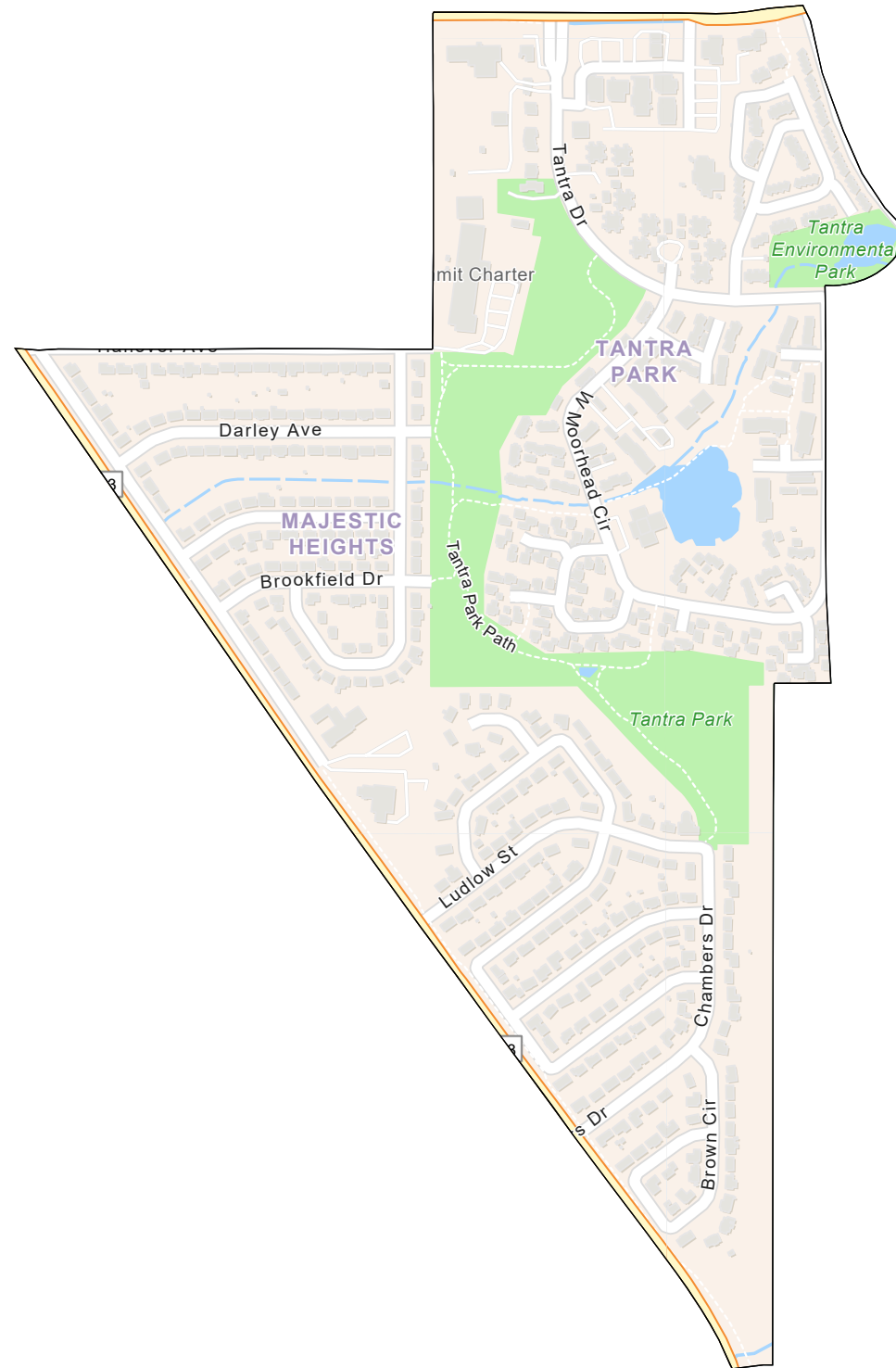
Boulder County Precinct - 849

Map Disclaimer - This map is for illustrative purposes only and the features depicted on it are approximate. More site specific studies may be required to draw accurate conclusions. Boulder County makes no warranties regarding the accuracy, completeness, reliability, or suitability of this map. Boulder County disclaims any liability associated with the use or misuse of this map. In accessing and/or relying on this map, the user fully assumes any and all risk associated with the information contained therein.
February 2022 Boulder County Clerk & Recorder

2022

Coordinate System: NAD 1983 HARN StatePlane Colorado North FIPS 0501 Feet





Esri Community Maps Contributors, UCB CAD/GIS Office, City of Boulder, Boulder County, © OpenStreetMap, Microsoft, Esri, HERE, Garmin, SafeGraph, GeoTechnologies, Inc, METI/NASA, USGS, EPA, NPS, US Census Bureau, USDA

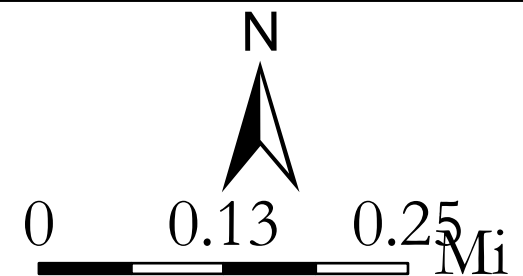


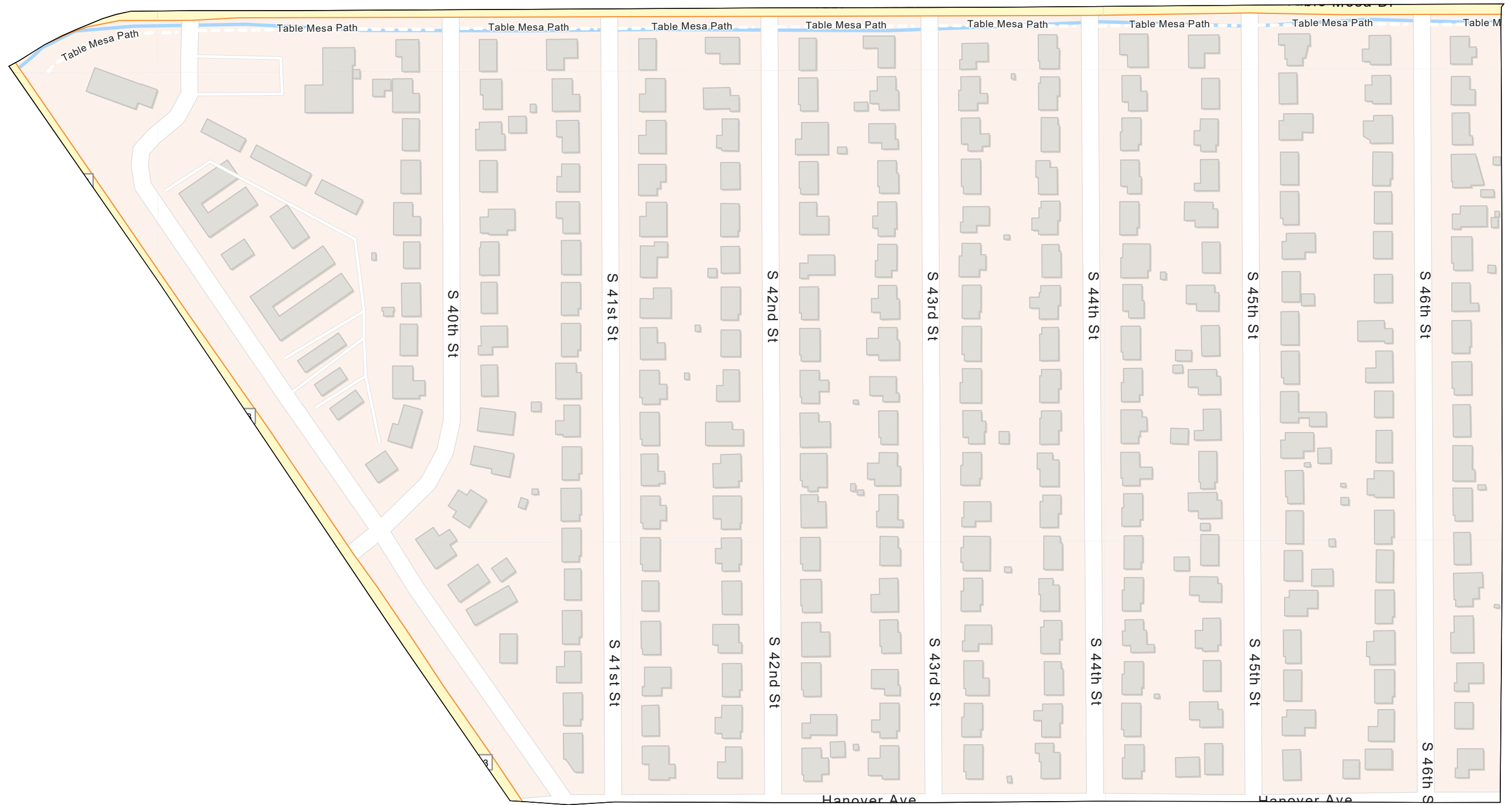
Boulder County Precinct - 850

Map Disclaimer - This map is for illustrative purposes only and the features depicted on it are approximate. More site specific studies may be required to draw accurate conclusions. Boulder County makes no warranties regarding the accuracy, completeness, reliability, or suitability of this map. Boulder County disclaims any liability associated with the use or misuse of this map. In accessing and/or relying on this map, the user fully assumes any and all risk associated with the information contained therein.
February 2022 Boulder County Clerk & Recorder

2022

Coordinate System: NAD 1983 HARN StatePlane Colorado North FIPS 0501 Feet





Esri Community Maps Contributors, UCB CAD/GIS Office, City of Boulder, Boulder County, © OpenStreetMap, Microsoft, Esri, HERE, Garmin, SafeGraph, GeoTechnologies, Inc, METI/NASA, USGS, EPA, NPS, US Census Bureau, USDA

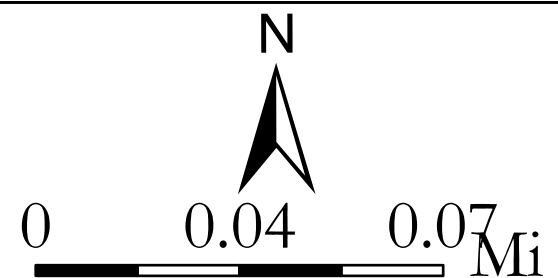


Boulder County Precinct - 851

Map Disclaimer - This map is for illustrative purposes only and the features depicted on it are approximate. More site specific studies may be required to draw accurate conclusions. Boulder County makes no warranties regarding the accuracy, completeness, reliability, or suitability of this map. Boulder County disclaims any liability associated with the use or misuse of this map. In accessing and/or relying on this map, the user fully assumes any and all risk associated with the information contained therein.
February 2022 Boulder County Clerk & Recorder

2022

Coordinate System: NAD 1983 HARN StatePlane Colorado North FIPS 0501 Feet





Esri Community Maps Contributors, UCB CAD/GIS Office, City of Boulder, Boulder County, © OpenStreetMap, Microsoft, Esri, HERE, Garmin, SafeGraph, GeoTechnologies, Inc, METI/NASA, USGS, EPA, NPS, US Census Bureau, USDA

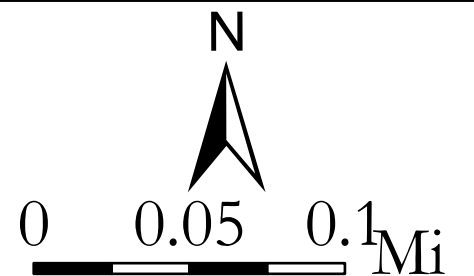


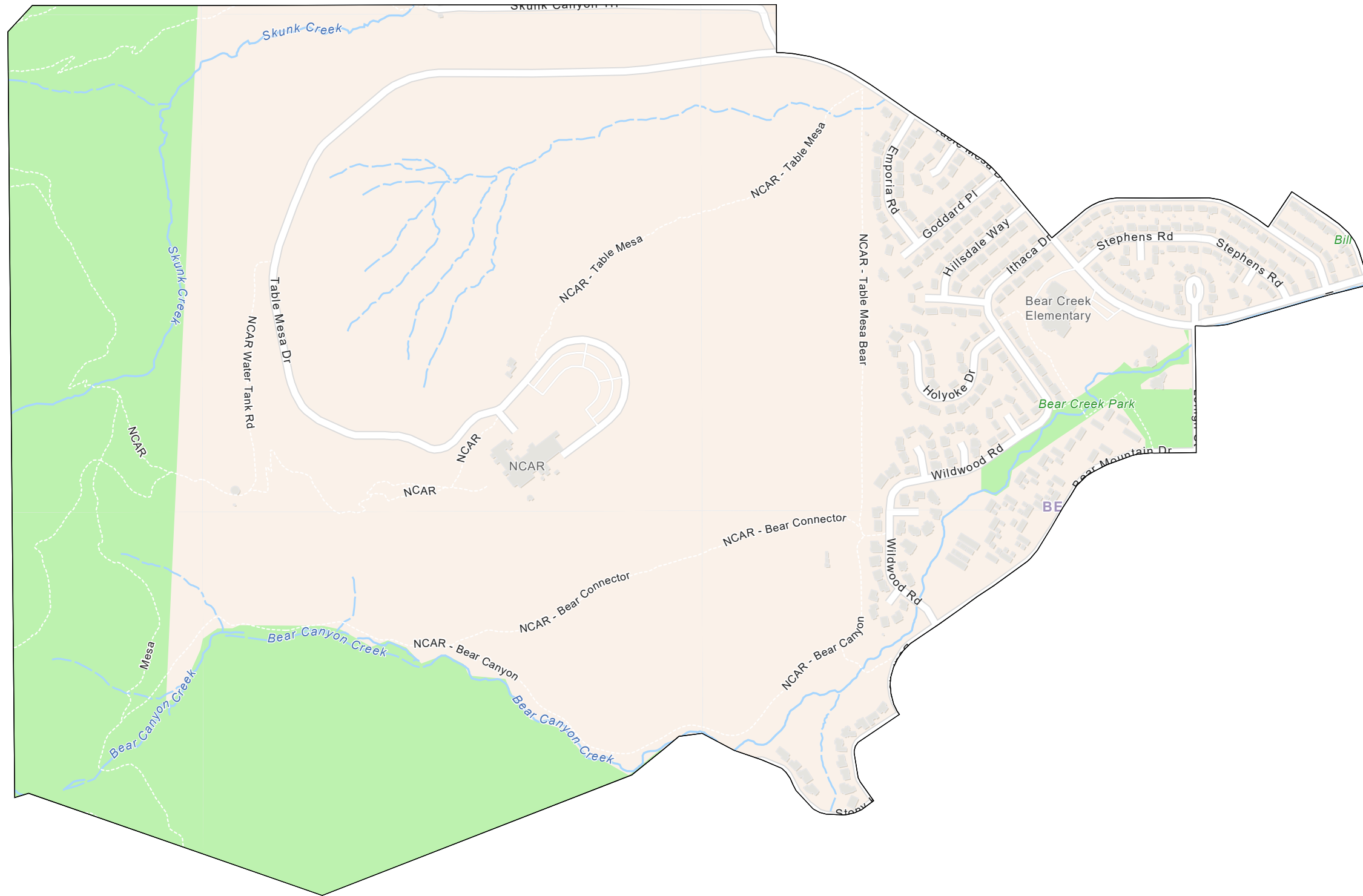
Boulder County Precinct - 852

Map Disclaimer - This map is for illustrative purposes only and the features depicted on it are approximate. More site specific studies may be required to draw accurate conclusions. Boulder County makes no warranties regarding the accuracy, completeness, reliability, or suitability of this map. Boulder County disclaims any liability associated with the use or misuse of this map. In accessing and/or relying on this map, the user fully assumes any and all risk associated with the information contained therein.
February 2022 Boulder County Clerk & Recorder

2022

Coordinate System: NAD 1983 HARN StatePlane Colorado North FIPS 0501 Feet





Esri Community Maps Contributors, UCB CAD/GIS Office, City of Boulder, Boulder County, © OpenStreetMap, Microsoft, Esri, HERE, Garmin, SafeGraph, GeoTechnologies, Inc, METI/NASA, USGS, EPA, NPS, US Census Bureau, USDA

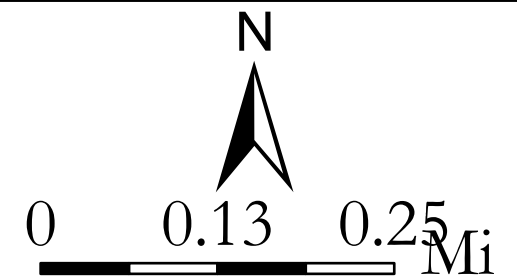


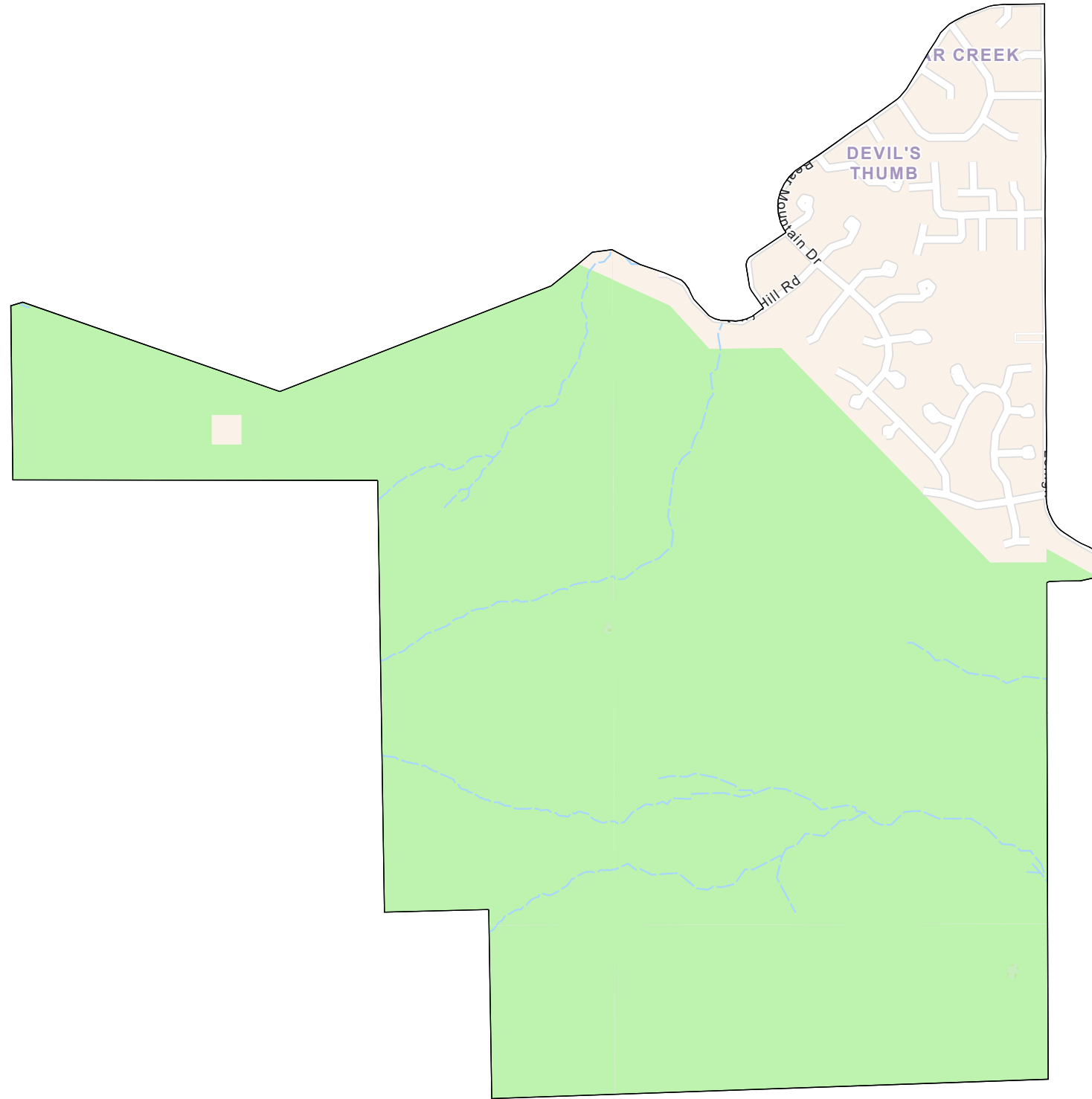
Boulder County Precinct - 853

Map Disclaimer - This map is for illustrative purposes only and the features depicted on it are approximate. More site specific studies may be required to draw accurate conclusions. Boulder County makes no warranties regarding the accuracy, completeness, reliability, or suitability of this map. Boulder County disclaims any liability associated with the use or misuse of this map. In accessing and/or relying on this map, the user fully assumes any and all risk associated with the information contained therein.
February 2022 Boulder County Clerk & Recorder

2022

Coordinate System: NAD 1983 HARN StatePlane Colorado North FIPS 0501 Feet





Esri Community Maps Contributors, UCB CAD/GIS Office, City of Boulder, Boulder County, Esri, HERE, Garmin, SafeGraph, GeoTechnologies, Inc, METI/NASA, USGS, EPA, NPS, US Census Bureau, USDA

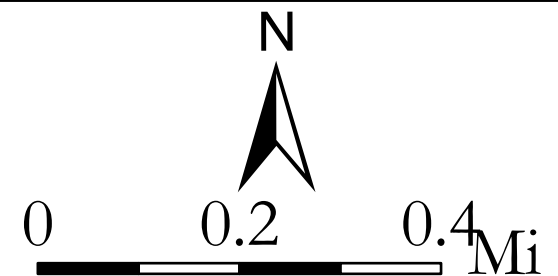


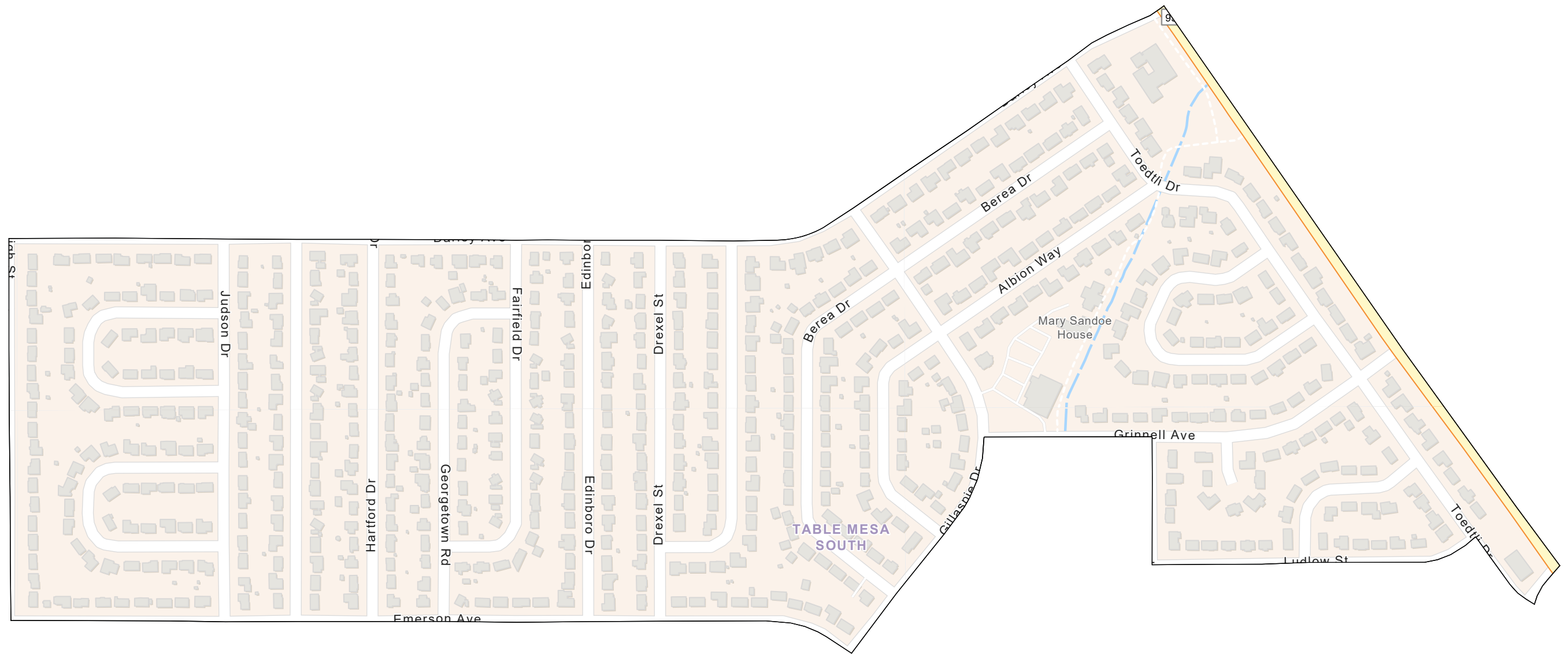
Boulder County Precinct - 854

Map Disclaimer - This map is for illustrative purposes only and the features depicted on it are approximate. More site specific studies may be required to draw accurate conclusions. Boulder County makes no warranties regarding the accuracy, completeness, reliability, or suitability of this map. Boulder County disclaims any liability associated with the use or misuse of this map. In accessing and/or relying on this map, the user fully assumes any and all risk associated with the information contained therein.
February 2022 Boulder County Clerk & Recorder

2022

Coordinate System: NAD 1983 HARN StatePlane Colorado North FIPS 0501 Feet





Esri Community Maps Contributors, UCB CAD/GIS Office, City of Boulder, Boulder County, © OpenStreetMap, Microsoft, Esri, HERE, Garmin, SafeGraph, GeoTechnologies, Inc, METI/NASA, USGS, EPA, NPS, US Census Bureau, USDA

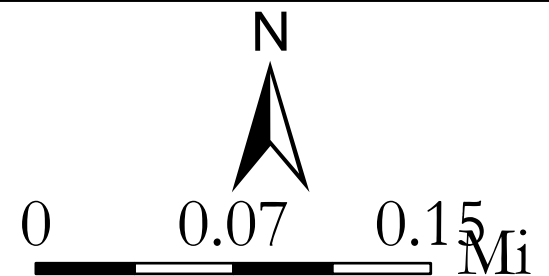


Boulder County Precinct - 855

Map Disclaimer - This map is for illustrative purposes only and the features depicted on it are approximate. More site specific studies may be required to draw accurate conclusions. Boulder County makes no warranties regarding the accuracy, completeness, reliability, or suitability of this map. Boulder County disclaims any liability associated with the use or misuse of this map. In accessing and/or relying on this map, the user fully assumes any and all risk associated with the information contained therein.
February 2022 Boulder County Clerk & Recorder

2022

Coordinate System: NAD 1983 HARN StatePlane Colorado North FIPS 0501 Feet





Esri Community Maps Contributors, UCB CAD/GIS Office, City of Boulder, Boulder County, © OpenStreetMap, Microsoft, Esri, HERE, Garmin, SafeGraph, GeoTechnologies, Inc, METI/NASA, USGS, EPA, NPS, US Census Bureau, USDA

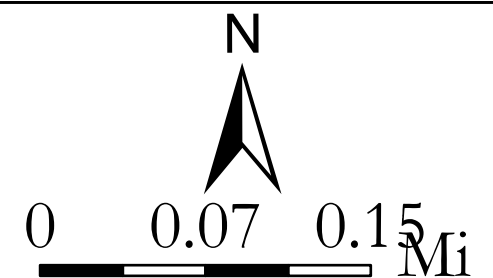


Boulder County Precinct - 856

Map Disclaimer - This map is for illustrative purposes only and the features depicted on it are approximate. More site specific studies may be required to draw accurate conclusions. Boulder County makes no warranties regarding the accuracy, completeness, reliability, or suitability of this map. Boulder County disclaims any liability associated with the use or misuse of this map. In accessing and/or relying on this map, the user fully assumes any and all risk associated with the information contained therein.
February 2022 Boulder County Clerk & Recorder

2022

Coordinate System: NAD 1983 HARN StatePlane Colorado North FIPS 0501 Feet





Esri Community Maps Contributors, UCB CAD/GIS Office, City of Boulder, Boulder County, © OpenStreetMap, Microsoft, Esri, HERE, Garmin, SafeGraph, GeoTechnologies, Inc, METI/NASA, USGS, EPA, NPS, US Census Bureau, USDA

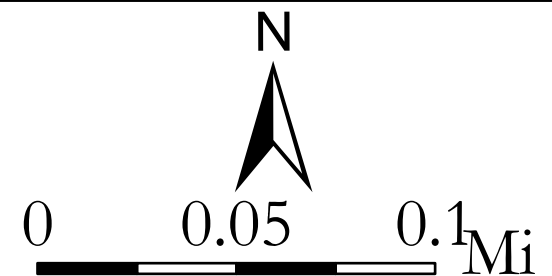


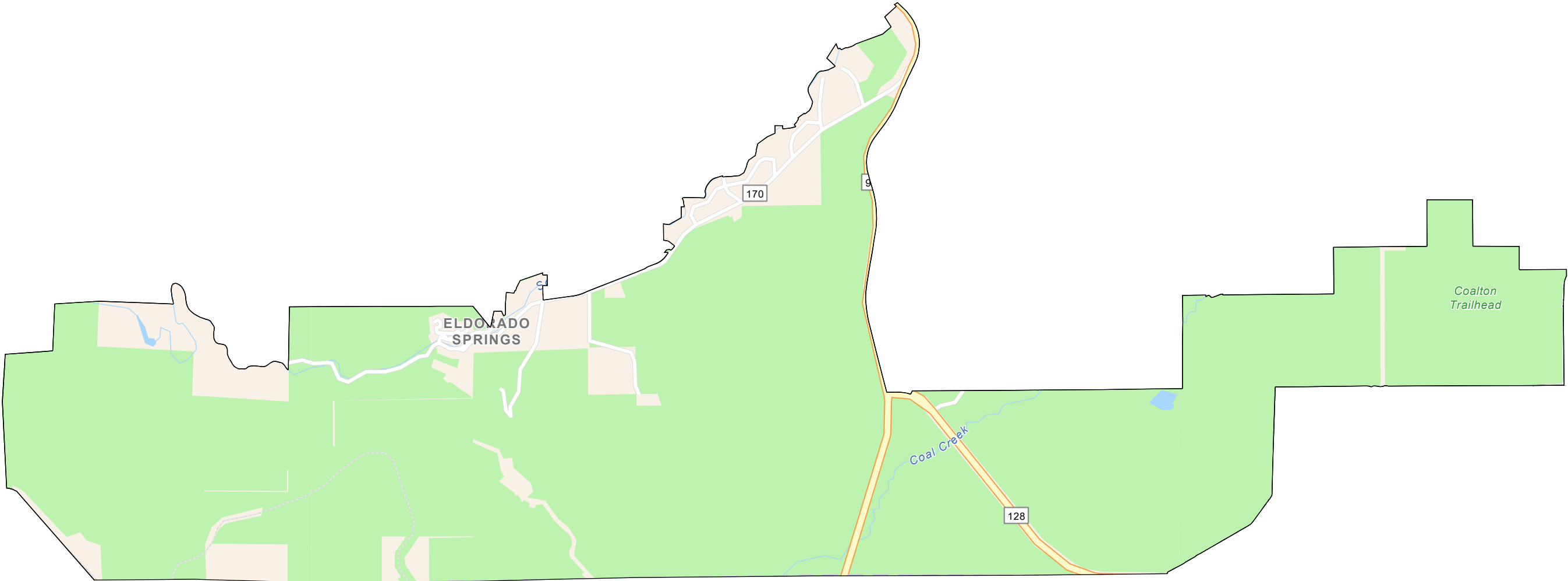
Boulder County Precinct - 857

Map Disclaimer - This map is for illustrative purposes only and the features depicted on it are approximate. More site specific studies may be required to draw accurate conclusions. Boulder County makes no warranties regarding the accuracy, completeness, reliability, or suitability of this map. Boulder County disclaims any liability associated with the use or misuse of this map. In accessing and/or relying on this map, the user fully assumes any and all risk associated with the information contained therein.
February 2022 Boulder County Clerk & Recorder

2022

Coordinate System: NAD 1983 HARN StatePlane Colorado North FIPS 0501 Feet





Boulder County, Esri, HERE, Garmin, SafeGraph, GeoTechnologies, Inc, METI/NASA, USGS, EPA, NPS, USDA

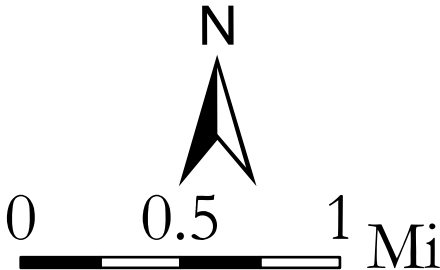


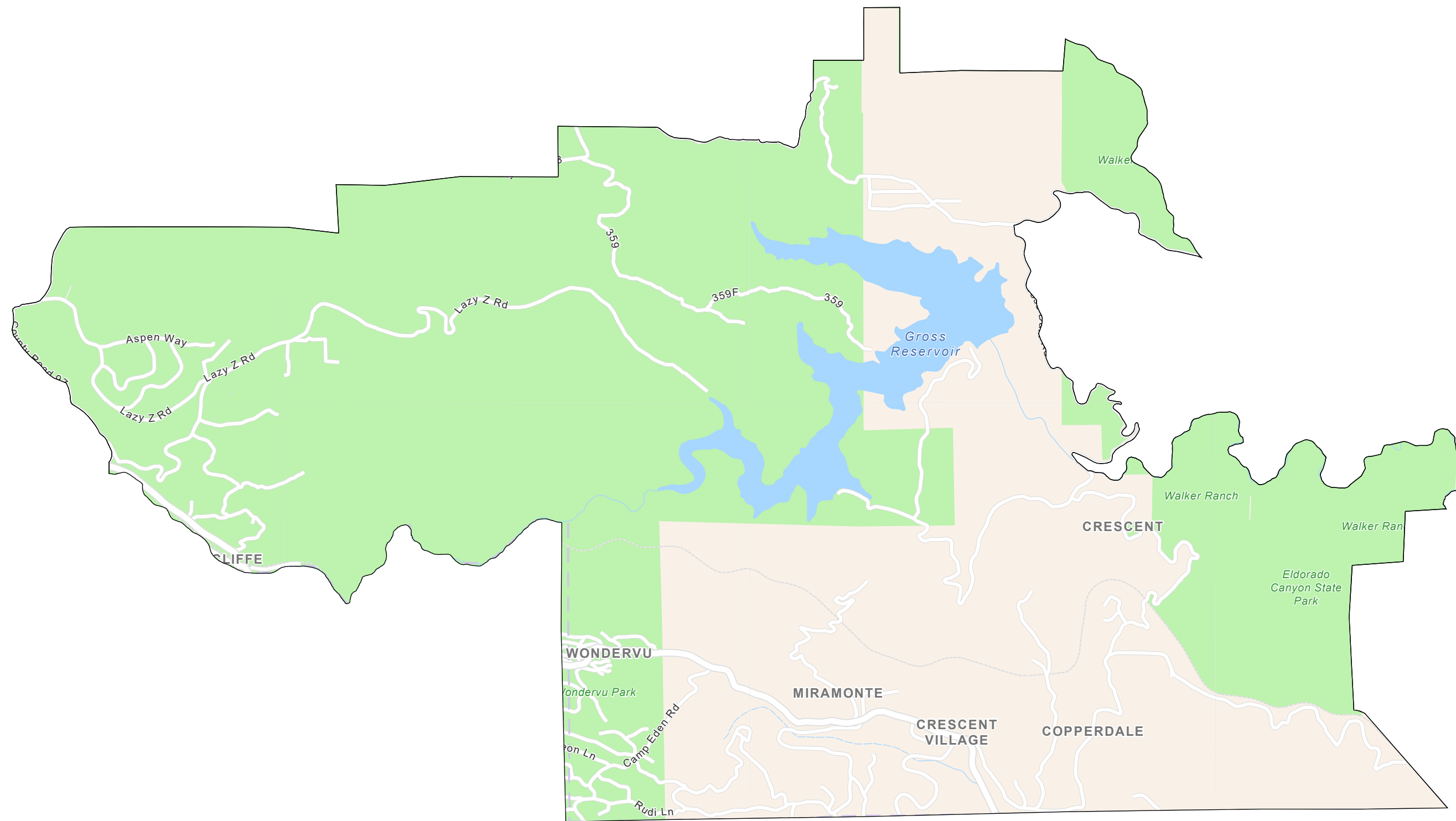
Boulder County Precinct - 900

Map Disclaimer - This map is for illustrative purposes only and the features depicted on it are approximate. More site specific studies may be required to draw accurate conclusions. Boulder County makes no warranties regarding the accuracy, completeness, reliability, or suitability of this map. Boulder County disclaims any liability associated with the use or misuse of this map. In accessing and/or relying on this map, the user fully assumes any and all risk associated with the information contained therein.
February 2022 Boulder County Clerk & Recorder

2022

Coordinate System: NAD 1983 HARN StatePlane Colorado North FIPS 0501 Feet





Boulder County, Esri, HERE, Garmin, SafeGraph, GeoTechnologies, Inc, METI/NASA, USGS, EPA, NPS, US Census Bureau, USDA

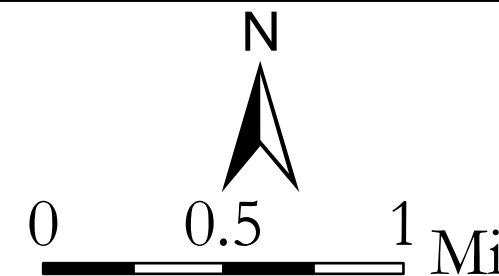


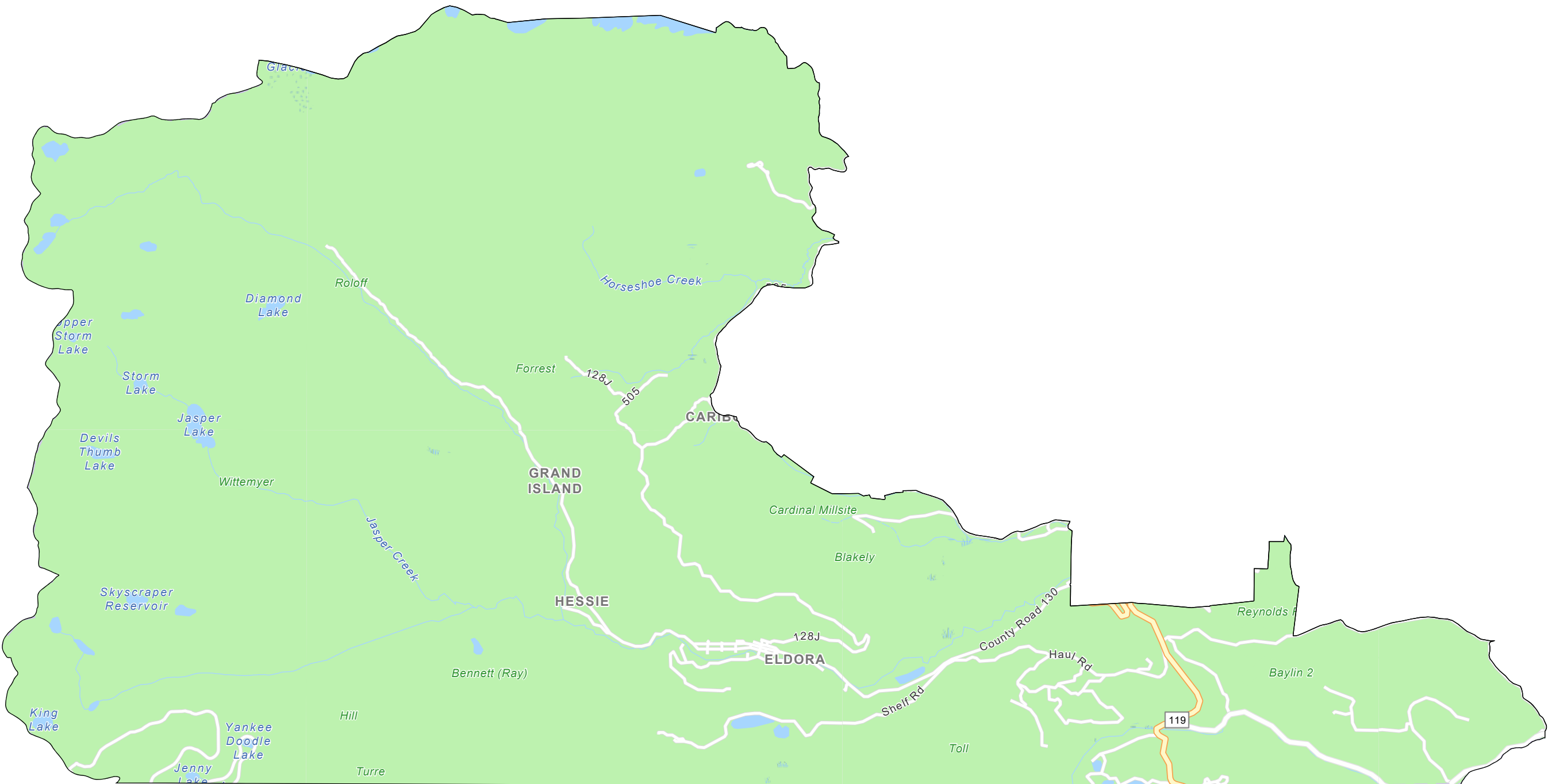
Boulder County Precinct - 901

Map Disclaimer - This map is for illustrative purposes only and the features depicted on it are approximate. More site specific studies may be required to draw accurate conclusions. Boulder County makes no warranties regarding the accuracy, completeness, reliability, or suitability of this map. Boulder County disclaims any liability associated with the use or misuse of this map. In accessing and/or relying on this map, the user fully assumes any and all risk associated with the information contained therein.
February 2022 Boulder County Clerk & Recorder

2022

Coordinate System: NAD 1983 HARN StatePlane Colorado North FIPS 0501 Feet





Boulder County, Esri, HERE, Garmin, SafeGraph, GeoTechnologies, Inc, METI/NASA, USGS, EPA, NPS, USDA

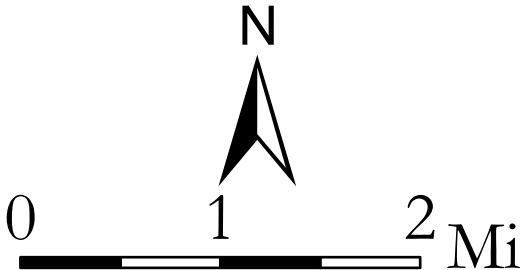


Boulder County Precinct - 902

Map Disclaimer - This map is for illustrative purposes only and the features depicted on it are approximate. More site specific studies may be required to draw accurate conclusions. Boulder County makes no warranties regarding the accuracy, completeness, reliability, or suitability of this map. Boulder County disclaims any liability associated with the use or misuse of this map. In accessing and/or relying on this map, the user fully assumes any and all risk associated with the information contained therein.
February 2022 Boulder County Clerk & Recorder

2022

Coordinate System: NAD 1983 HARN StatePlane Colorado North FIPS 0501 Feet





UCB CAD/GIS Office, Boulder County, Esri, HERE, Garmin, SafeGraph, GeoTechnologies, Inc, METI/NASA, USGS, EPA, NPS, USDA

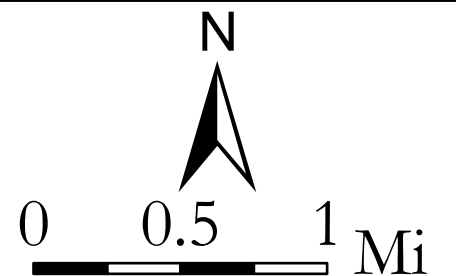


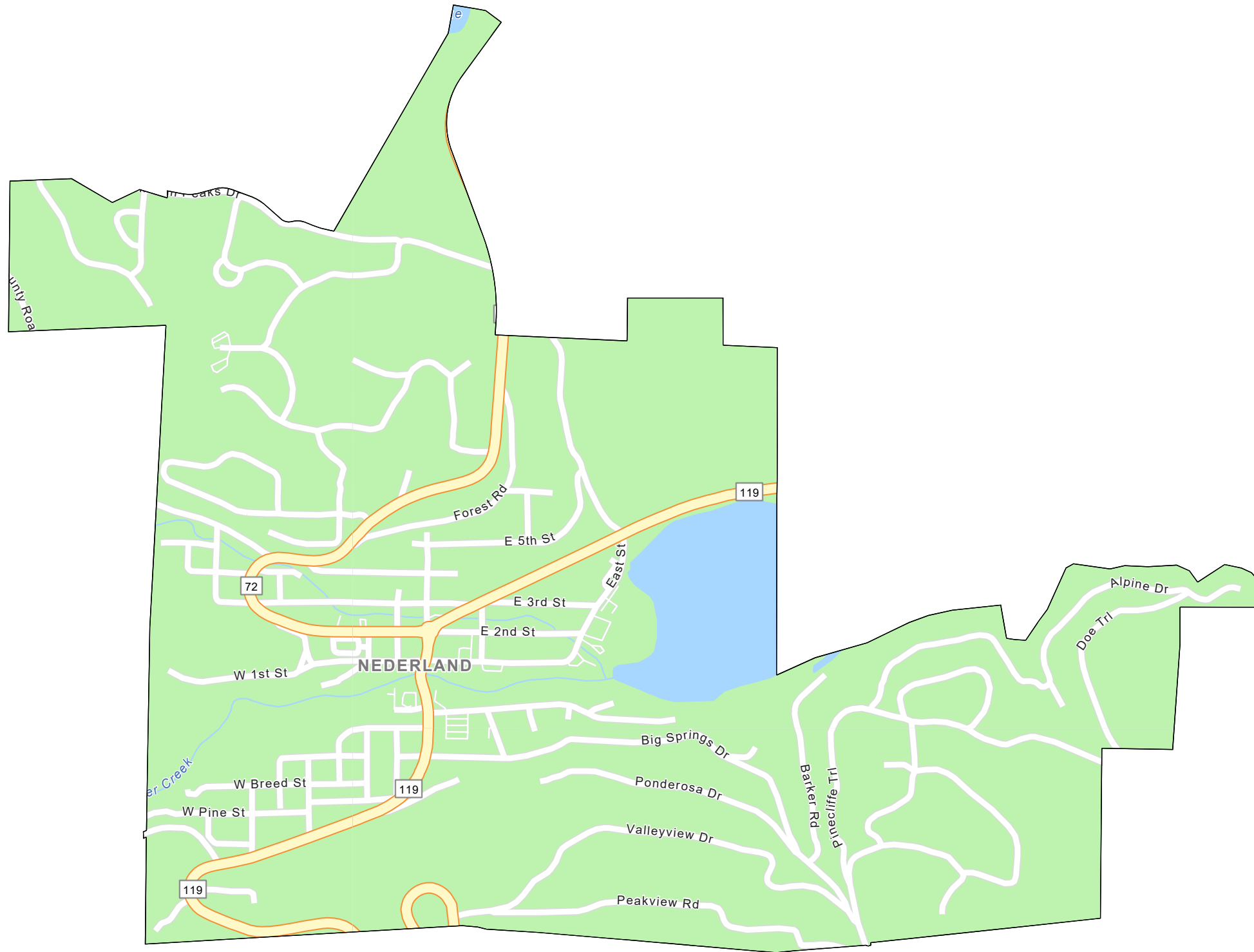
Boulder County Precinct - 903

Map Disclaimer - This map is for illustrative purposes only and the features depicted on it are approximate. More site specific studies may be required to draw accurate conclusions. Boulder County makes no warranties regarding the accuracy, completeness, reliability, or suitability of this map. Boulder County disclaims any liability associated with the use or misuse of this map. In accessing and/or relying on this map, the user fully assumes any and all risk associated with the information contained therein.
February 2022 Boulder County Clerk & Recorder

2022

Coordinate System: NAD 1983 HARN StatePlane Colorado North FIPS 0501 Feet





Esri Community Maps Contributors, UCB CAD/GIS Office, Boulder County, Esri, HERE, Garmin, SafeGraph, GeoTechnologies, Inc, METI/NASA, USGS, EPA, NPS, US Census Bureau, USDA

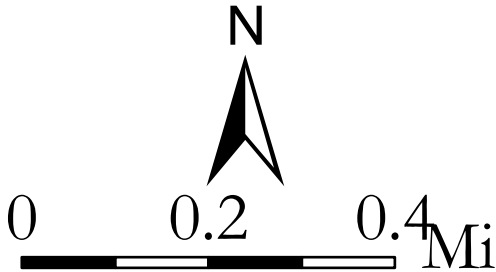


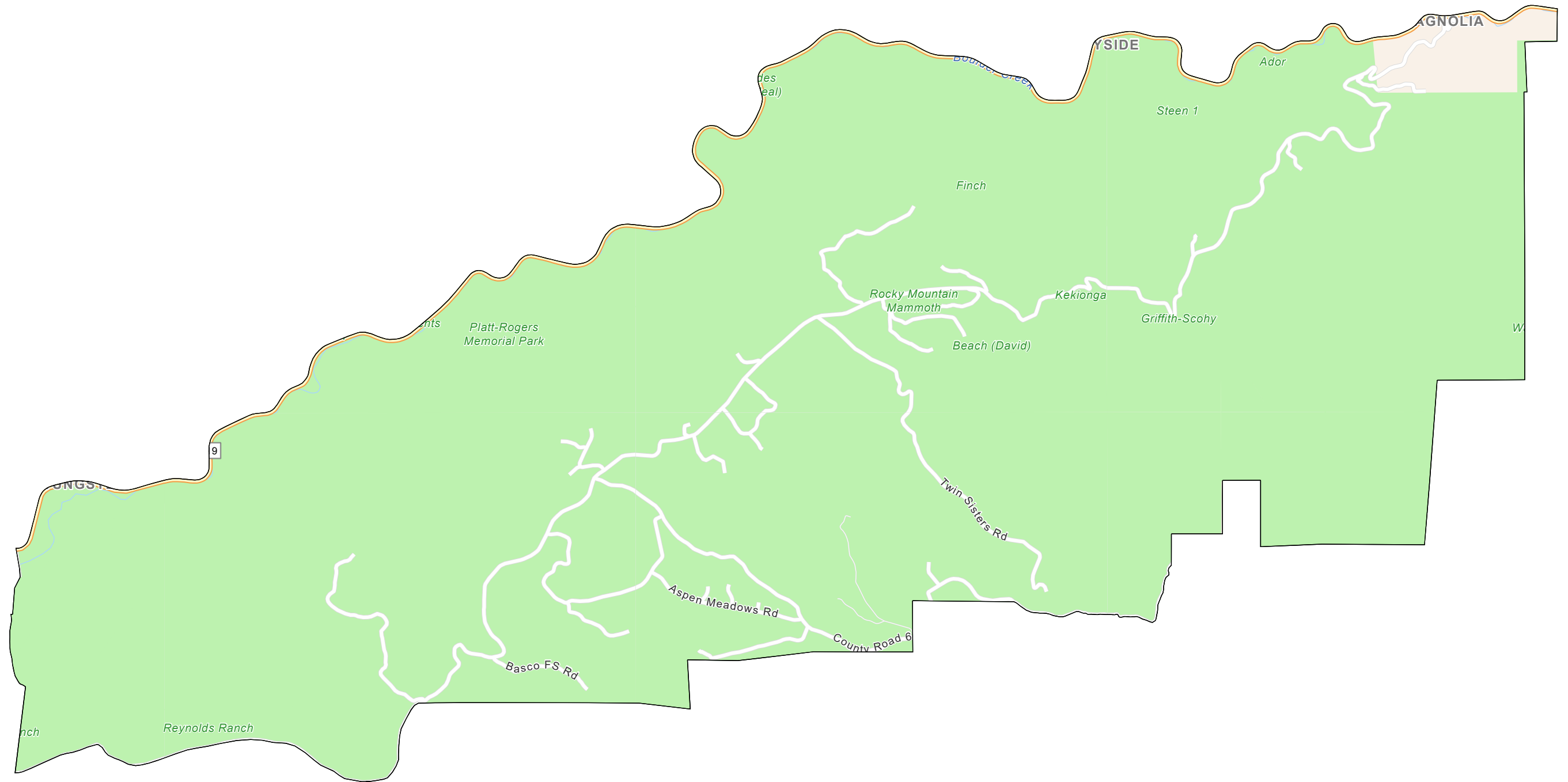
Boulder County Precinct - 904

Map Disclaimer - This map is for illustrative purposes only and the features depicted on it are approximate. More site specific studies may be required to draw accurate conclusions. Boulder County makes no warranties regarding the accuracy, completeness, reliability, or suitability of this map. Boulder County disclaims any liability associated with the use or misuse of this map. In accessing and/or relying on this map, the user fully assumes any and all risk associated with the information contained therein.
February 2022 Boulder County Clerk & Recorder


2022

Coordinate System: NAD 1983 HARN StatePlane Colorado North FIPS 0501 Feet





UCB CAD/GIS Office, Boulder County, Esri, HERE, Garmin, SafeGraph, GeoTechnologies, Inc, METI/NASA, USGS, EPA, NPS, US Census Bureau, USDA

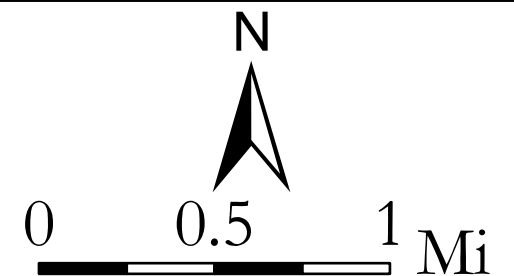


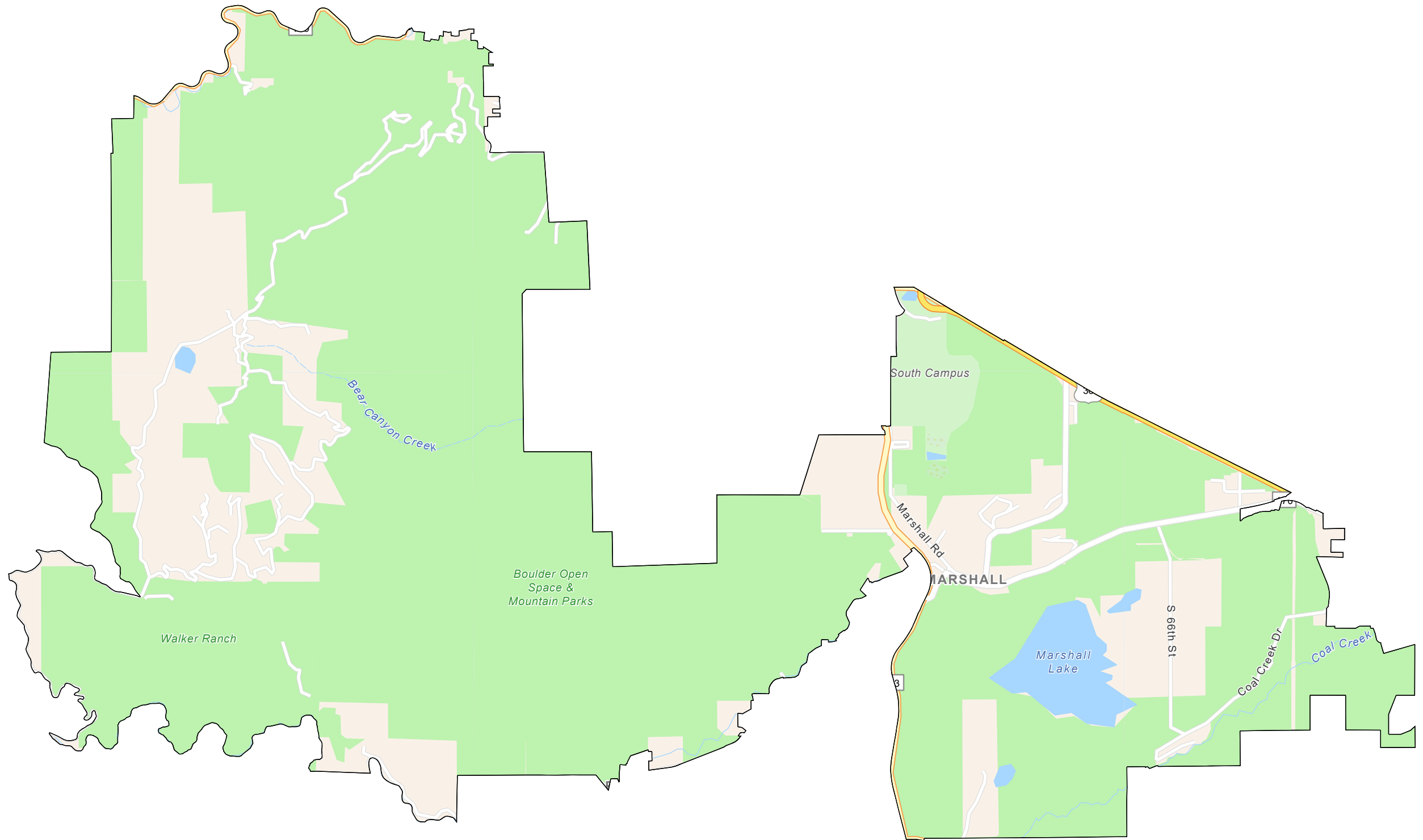
Boulder County Precinct - 905

Map Disclaimer - This map is for illustrative purposes only and the features depicted on it are approximate. More site specific studies may be required to draw accurate conclusions. Boulder County makes no warranties regarding the accuracy, completeness, reliability, or suitability of this map. Boulder County disclaims any liability associated with the use or misuse of this map. In accessing and/or relying on this map, the user fully assumes any and all risk associated with the information contained therein.
February 2022 Boulder County Clerk & Recorder

2022

Coordinate System: NAD 1983 HARN StatePlane Colorado North FIPS 0501 Feet





UCB CAD/GIS Office, City of Boulder, Boulder County, Esri, HERE, Garmin, SafeGraph, GeoTechnologies, Inc, METI/NASA, USGS, EPA, NPS, USDA

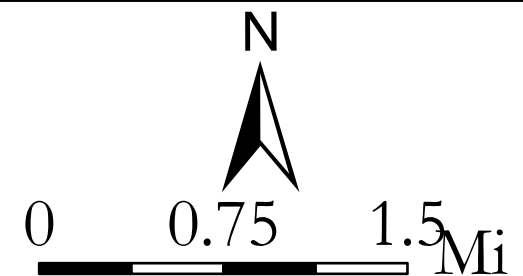


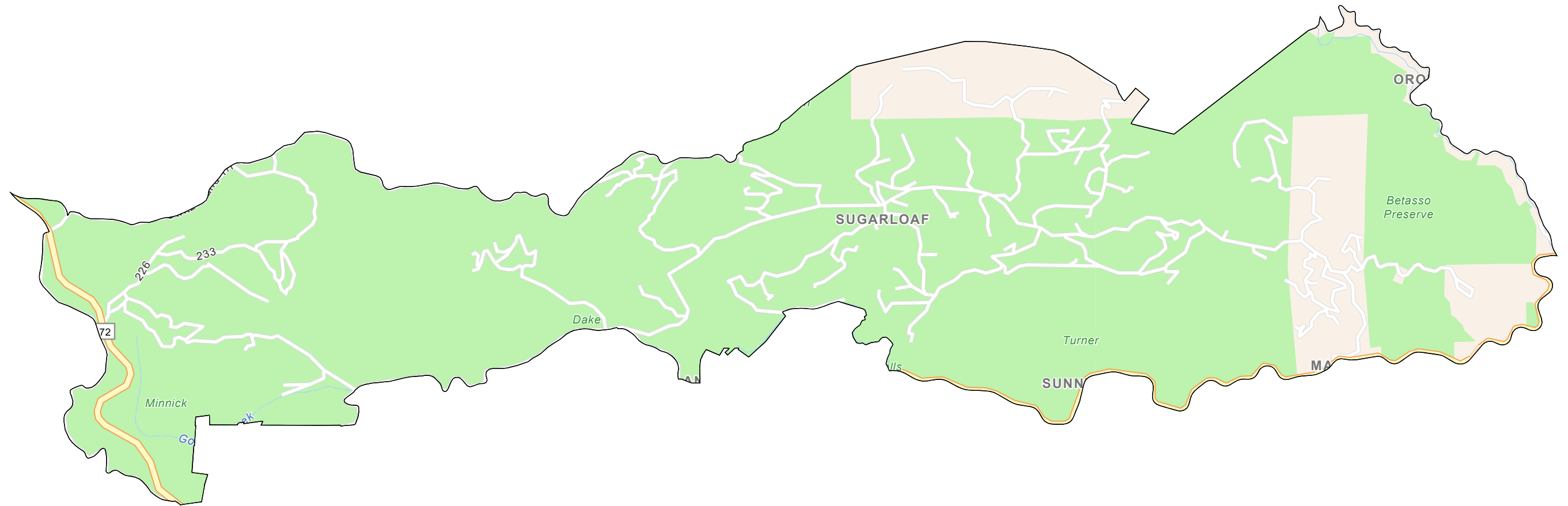
Boulder County Precinct - 906

Map Disclaimer - This map is for illustrative purposes only and the features depicted on it are approximate. More site specific studies may be required to draw accurate conclusions. Boulder County makes no warranties regarding the accuracy, completeness, reliability, or suitability of this map. Boulder County disclaims any liability associated with the use or misuse of this map. In accessing and/or relying on this map, the user fully assumes any and all risk associated with the information contained therein.
February 2022 Boulder County Clerk & Recorder

2022

Coordinate System: NAD 1983 HARN StatePlane Colorado North FIPS 0501 Feet





UCB CAD/GIS Office, Boulder County, Esri, HERE, Garmin, SafeGraph, GeoTechnologies, Inc, METI/NASA, USGS, EPA, NPS, USDA

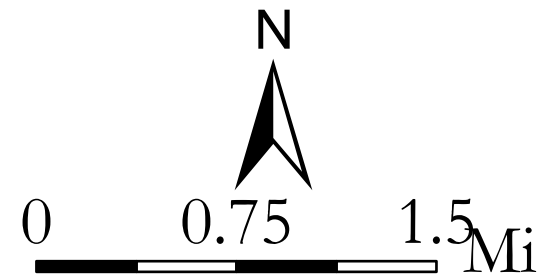


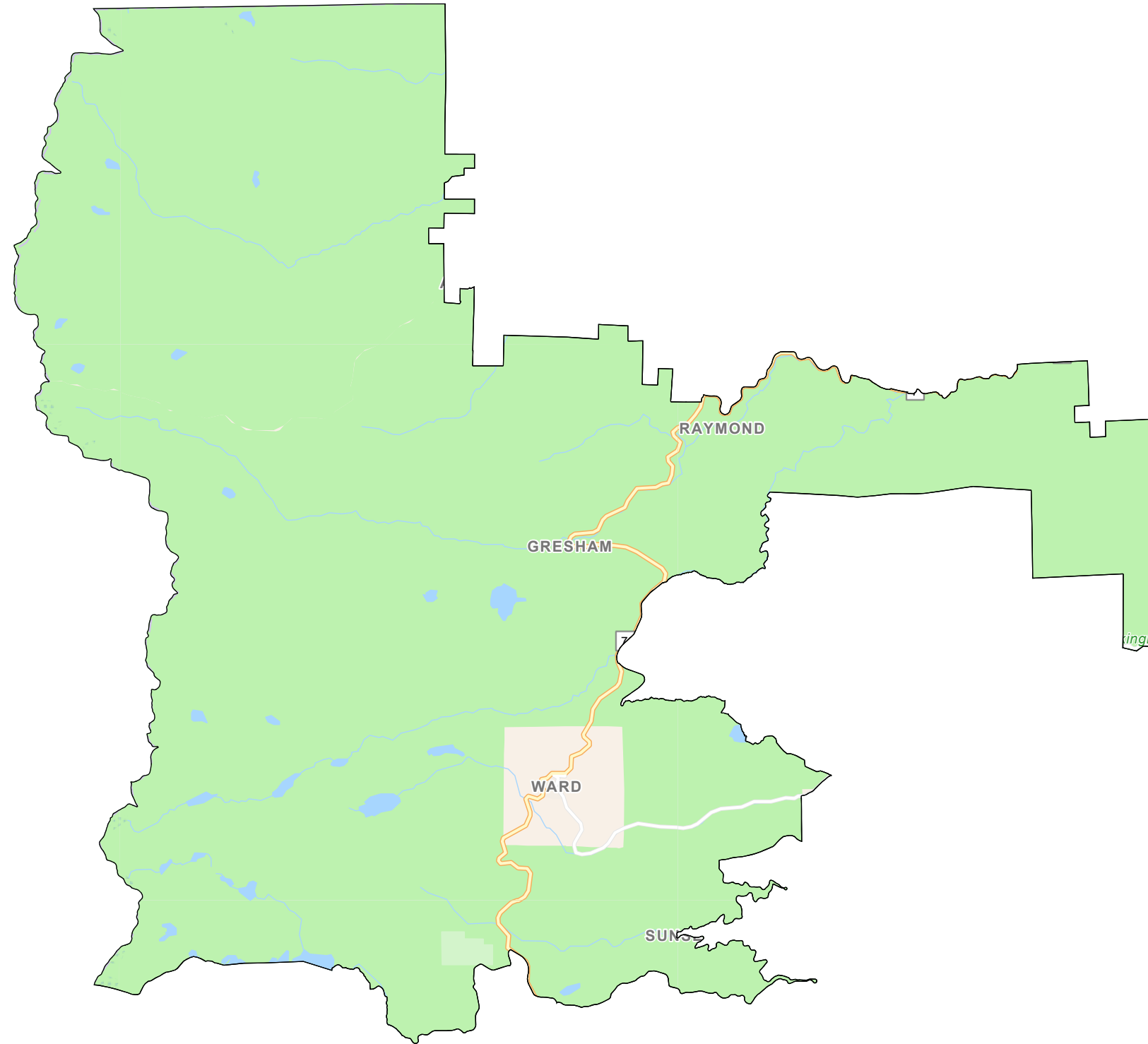
Boulder County Precinct - 907

Map Disclaimer - This map is for illustrative purposes only and the features depicted on it are approximate. More site specific studies may be required to draw accurate conclusions. Boulder County makes no warranties regarding the accuracy, completeness, reliability, or suitability of this map. Boulder County disclaims any liability associated with the use or misuse of this map. In accessing and/or relying on this map, the user fully assumes any and all risk associated with the information contained therein.
February 2022 Boulder County Clerk & Recorder

2022

Coordinate System: NAD 1983 HARN StatePlane Colorado North FIPS 0501 Feet





Boulder County, Esri, HERE, Garmin, SafeGraph, GeoTechnologies, Inc, METI/NASA, USGS, EPA, NPS, USDA

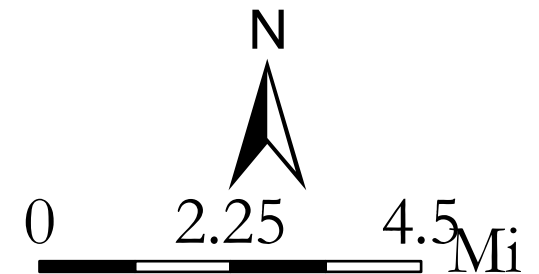


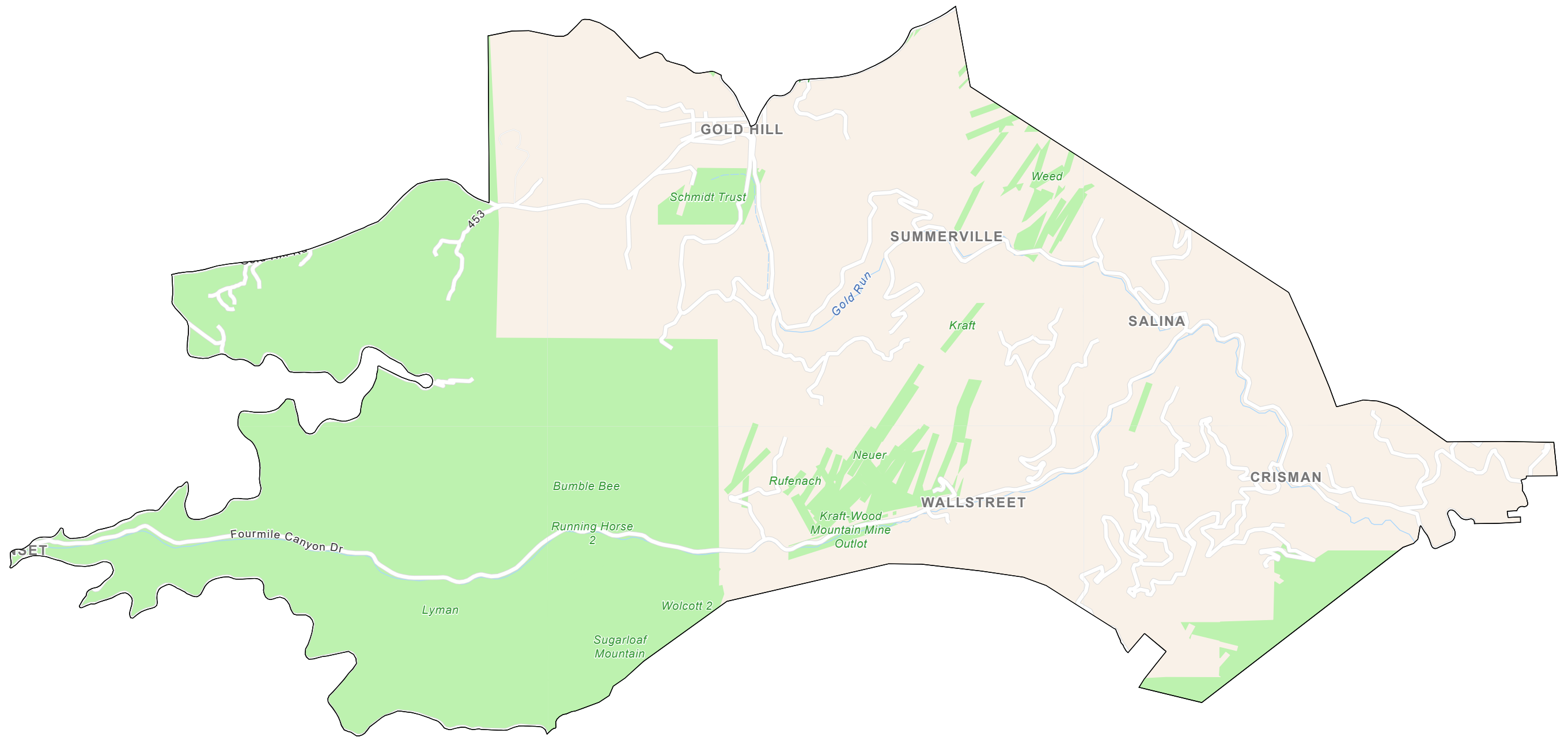
Boulder County Precinct - 908

Map Disclaimer - This map is for illustrative purposes only and the features depicted on it are approximate. More site specific studies may be required to draw accurate conclusions. Boulder County makes no warranties regarding the accuracy, completeness, reliability, or suitability of this map. Boulder County disclaims any liability associated with the use or misuse of this map. In accessing and/or relying on this map, the user fully assumes any and all risk associated with the information contained therein.
February 2022 Boulder County Clerk & Recorder

2022

Coordinate System: NAD 1983 HARN StatePlane Colorado North FIPS 0501 Feet





Boulder County, Esri, HERE, Garmin, SafeGraph, GeoTechnologies, Inc, METI/NASA, USGS, EPA, NPS, US Census Bureau, USDA

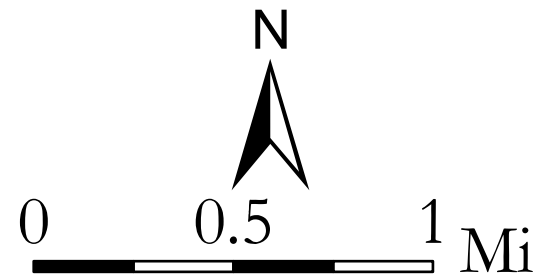


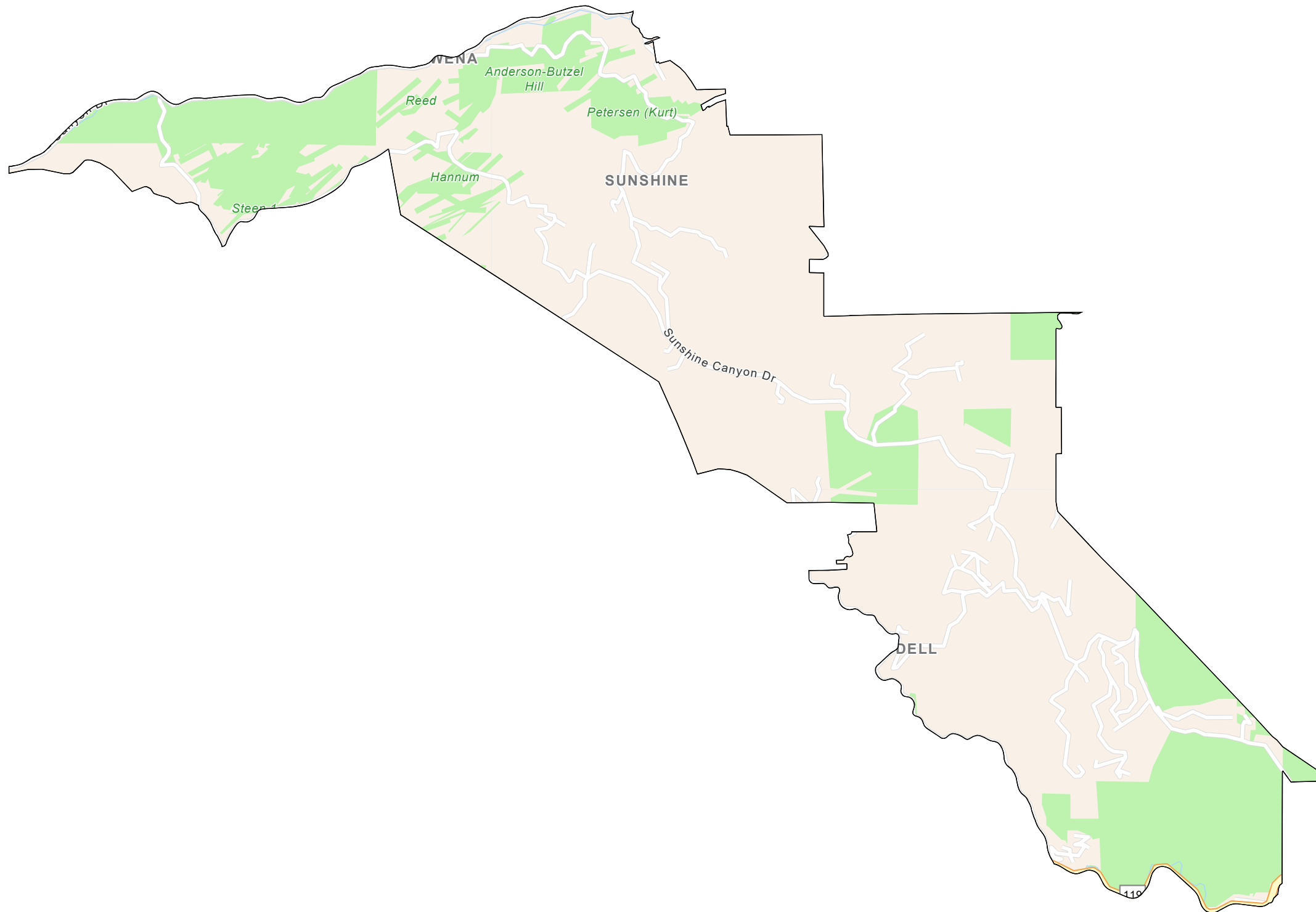
Boulder County Precinct - 909

Map Disclaimer - This map is for illustrative purposes only and the features depicted on it are approximate. More site specific studies may be required to draw accurate conclusions. Boulder County makes no warranties regarding the accuracy, completeness, reliability, or suitability of this map. Boulder County disclaims any liability associated with the use or misuse of this map. In accessing and/or relying on this map, the user fully assumes any and all risk associated with the information contained therein.
February 2022 Boulder County Clerk & Recorder

2022

Coordinate System: NAD 1983 HARN StatePlane Colorado North FIPS 0501 Feet





Boulder County, Esri, HERE, Garmin, SafeGraph, GeoTechnologies, Inc, METI/NASA, USGS, EPA, NPS, USDA

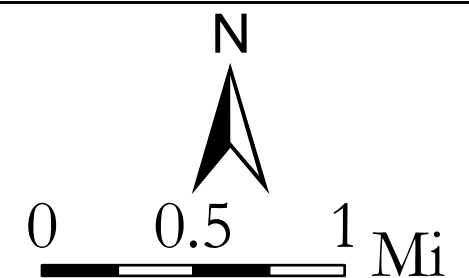


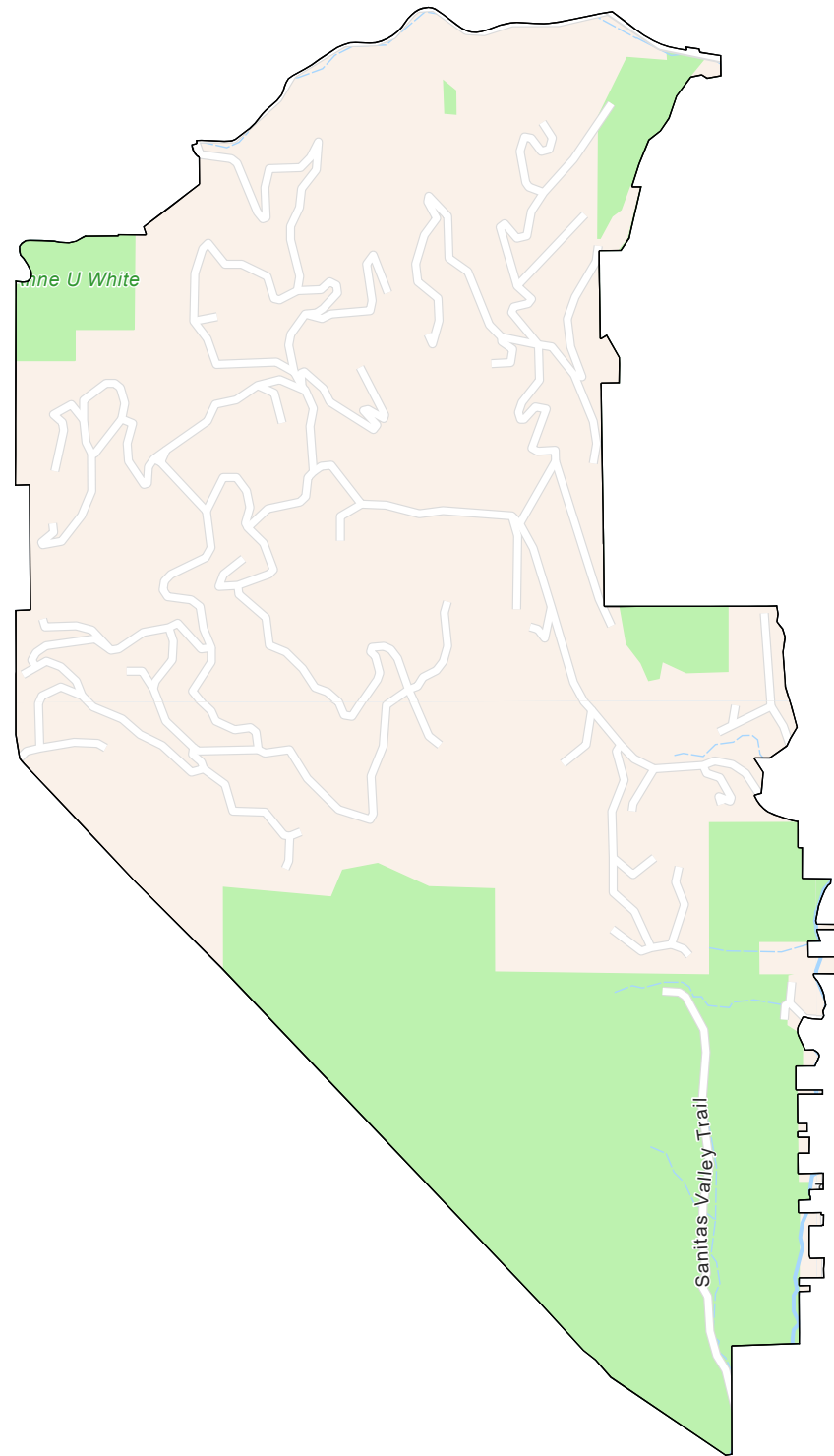
Boulder County Precinct - 910

Map Disclaimer - This map is for illustrative purposes only and the features depicted on it are approximate. More site specific studies may be required to draw accurate conclusions. Boulder County makes no warranties regarding the accuracy, completeness, reliability, or suitability of this map. Boulder County disclaims any liability associated with the use or misuse of this map. In accessing and/or relying on this map, the user fully assumes any and all risk associated with the information contained therein.
February 2022 Boulder County Clerk & Recorder

2022

Coordinate System: NAD 1983 HARN StatePlane Colorado North FIPS 0501 Feet





Boulder County, Esri, HERE, Garmin, SafeGraph, GeoTechnologies, Inc, METI/NASA, USGS, EPA, NPS, US Census Bureau, USDA

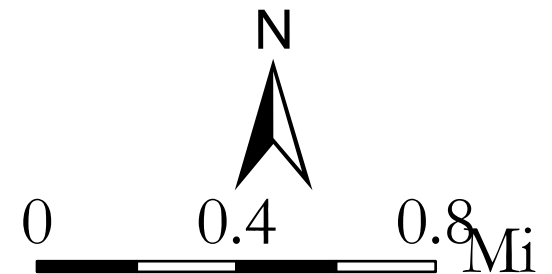


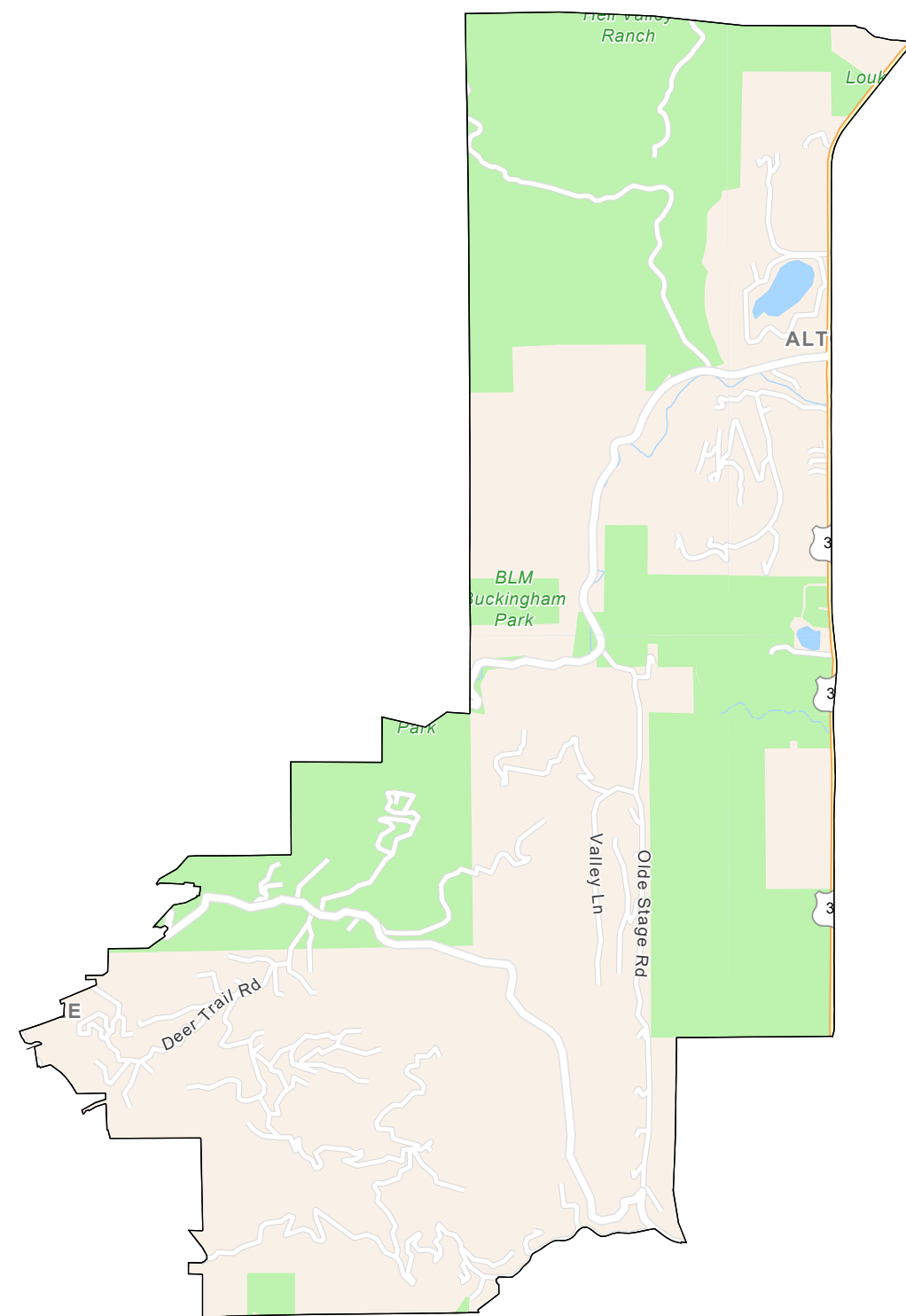
Boulder County Precinct - 911

Map Disclaimer - This map is for illustrative purposes only and the features depicted on it are approximate. More site specific studies may be required to draw accurate conclusions. Boulder County makes no warranties regarding the accuracy, completeness, reliability, or suitability of this map. Boulder County disclaims any liability associated with the use or misuse of this map. In accessing and/or relying on this map, the user fully assumes any and all risk associated with the information contained therein.
February 2022 Boulder County Clerk & Recorder

2022

Coordinate System: NAD 1983 HARN StatePlane Colorado North FIPS 0501 Feet





Boulder County, Esri, HERE, Garmin, SafeGraph, GeoTechnologies, Inc, METI/NASA, USGS, EPA, NPS, USDA

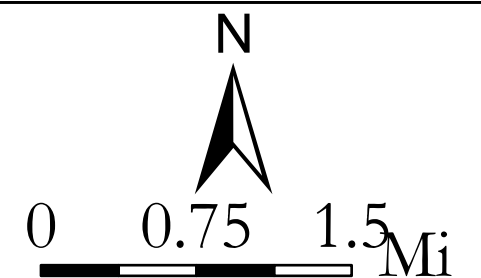


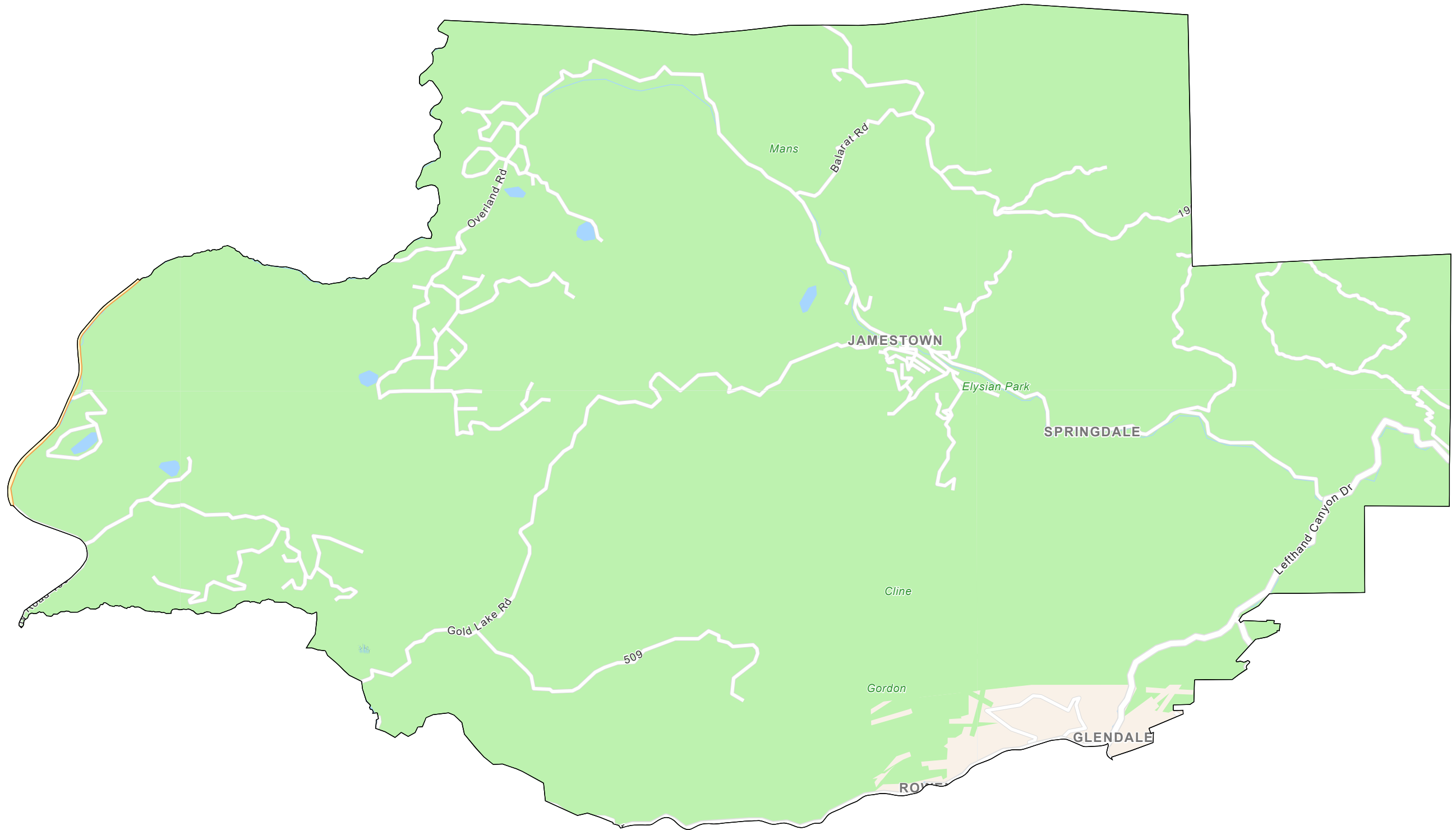
Boulder County Precinct - 912

Map Disclaimer - This map is for illustrative purposes only and the features depicted on it are approximate. More site specific studies may be required to draw accurate conclusions. Boulder County makes no warranties regarding the accuracy, completeness, reliability, or suitability of this map. Boulder County disclaims any liability associated with the use or misuse of this map. In accessing and/or relying on this map, the user fully assumes any and all risk associated with the information contained therein.
February 2022 Boulder County Clerk & Recorder

2022

Coordinate System: NAD 1983 HARN StatePlane Colorado North FIPS 0501 Feet





Boulder County, Esri, HERE, Garmin, SafeGraph, GeoTechnologies, Inc, METI/NASA, USGS, EPA, NPS, USDA

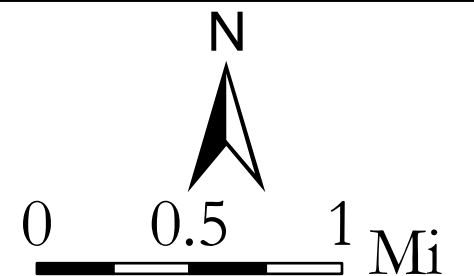


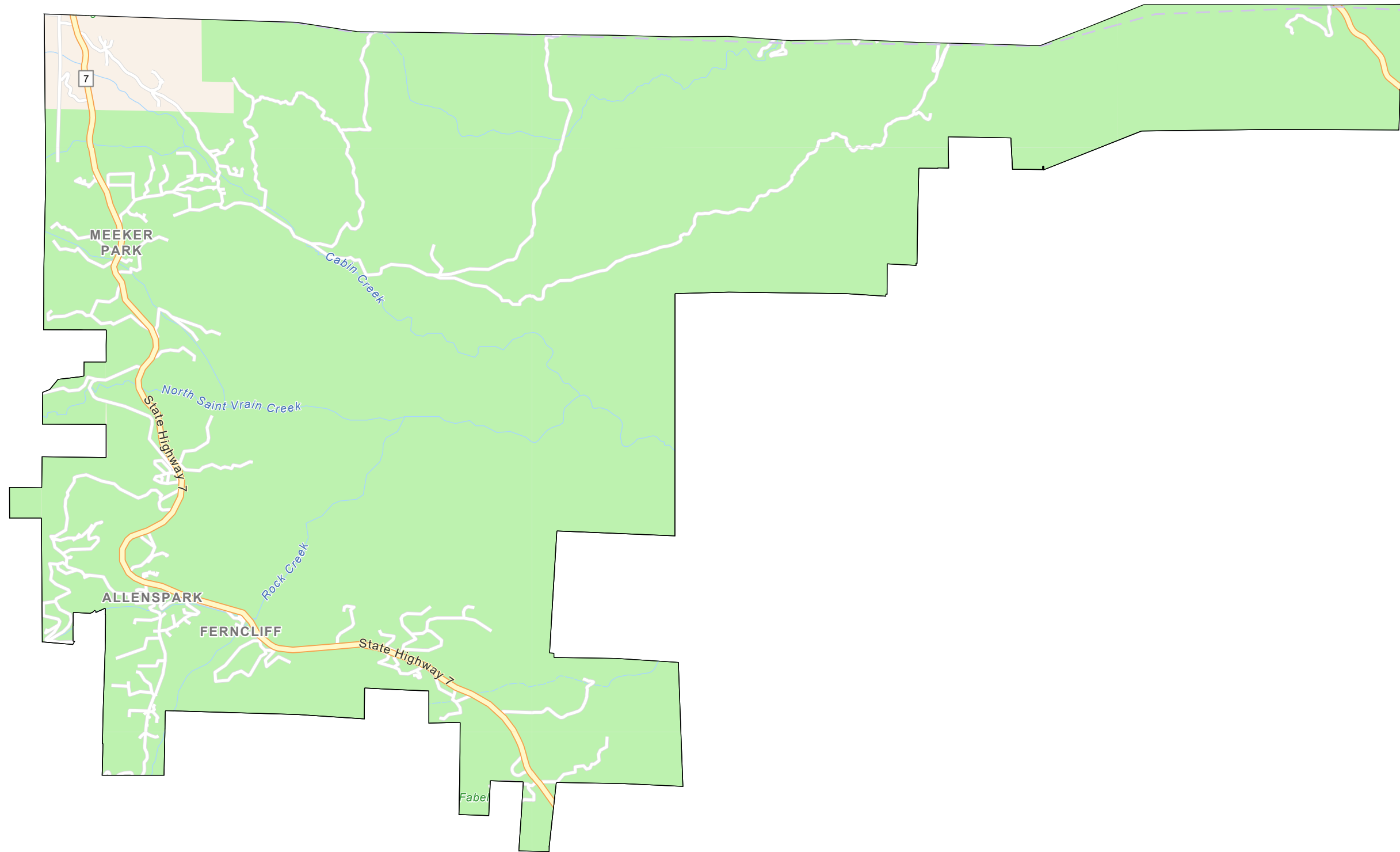
Boulder County Precinct - 913

Map Disclaimer - This map is for illustrative purposes only and the features depicted on it are approximate. More site specific studies may be required to draw accurate conclusions. Boulder County makes no warranties regarding the accuracy, completeness, reliability, or suitability of this map. Boulder County disclaims any liability associated with the use or misuse of this map. In accessing and/or relying on this map, the user fully assumes any and all risk associated with the information contained therein.
February 2022 Boulder County Clerk & Recorder

2022

Coordinate System: NAD 1983 HARN StatePlane Colorado North FIPS 0501 Feet





Boulder County, Esri, HERE, Garmin, SafeGraph, GeoTechnologies, Inc, METI/NASA, USGS, EPA, NPS, USDA

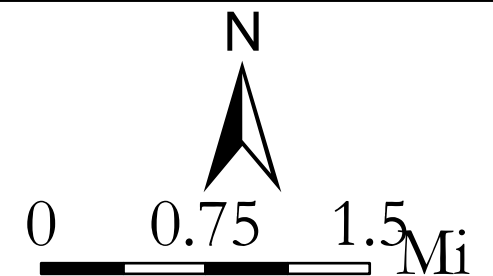


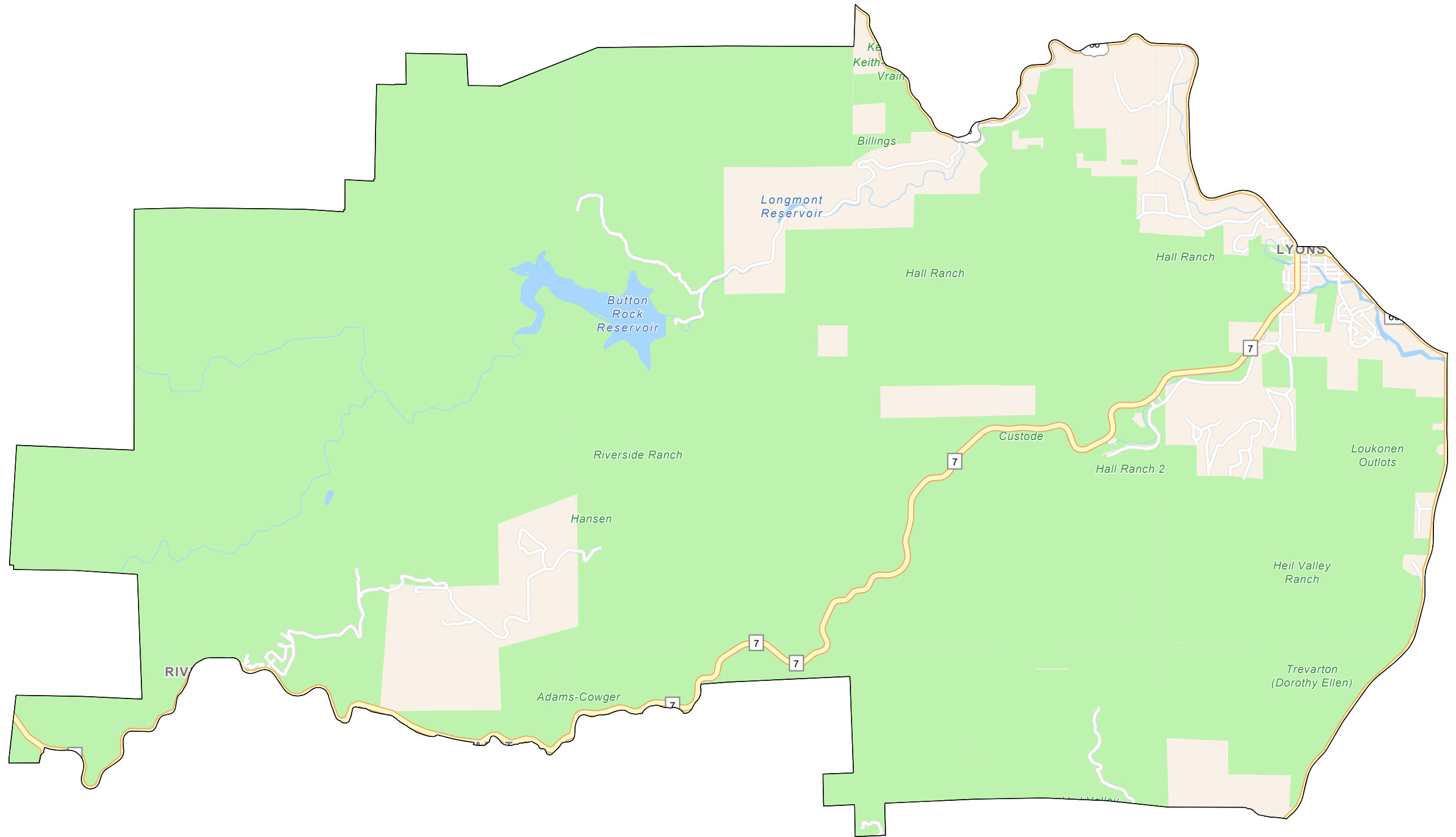
Boulder County Precinct - 914

Map Disclaimer - This map is for illustrative purposes only and the features depicted on it are approximate. More site specific studies may be required to draw accurate conclusions. Boulder County makes no warranties regarding the accuracy, completeness, reliability, or suitability of this map. Boulder County disclaims any liability associated with the use or misuse of this map. In accessing and/or relying on this map, the user fully assumes any and all risk associated with the information contained therein.
February 2022 Boulder County Clerk & Recorder


2022

Coordinate System: NAD 1983 HARN StatePlane Colorado North FIPS 0501 Feet





Boulder County, Esri, HERE, Garmin, SafeGraph, GeoTechnologies, Inc, METI/NASA, USGS, EPA, NPS, USDA

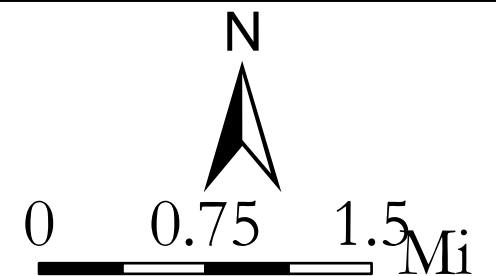


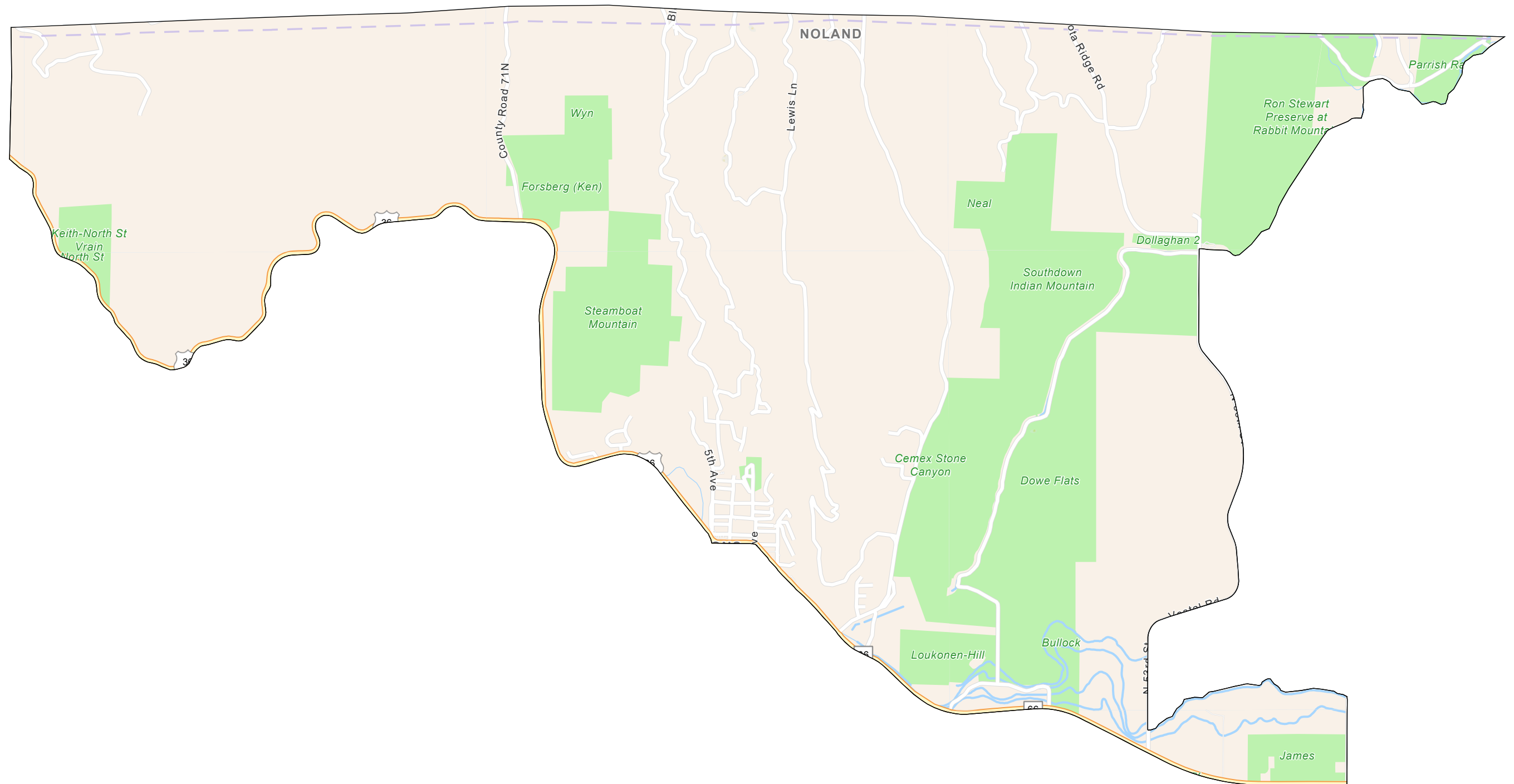
Boulder County Precinct - 915

Map Disclaimer - This map is for illustrative purposes only and the features depicted on it are approximate. More site specific studies may be required to draw accurate conclusions. Boulder County makes no warranties regarding the accuracy, completeness, reliability, or suitability of this map. Boulder County disclaims any liability associated with the use or misuse of this map. In accessing and/or relying on this map, the user fully assumes any and all risk associated with the information contained therein.
February 2022 Boulder County Clerk & Recorder

2022

Coordinate System: NAD 1983 HARN StatePlane Colorado North FIPS 0501 Feet





Boulder County, Esri, HERE, Garmin, SafeGraph, GeoTechnologies, Inc, METI/NASA, USGS, EPA, NPS, US Census Bureau, USDA



Boulder County Precinct - 916

Map Disclaimer - This map is for illustrative purposes only and the features depicted on it are approximate. More site specific studies may be required to draw accurate conclusions. Boulder County makes no warranties regarding the accuracy, completeness, reliability, or suitability of this map. Boulder County disclaims any liability associated with the use or misuse of this map. In accessing and/or relying on this map, the user fully assumes any and all risk associated with the information contained therein.
February 2022 Boulder County Clerk & Recorder

2022

Coordinate System: NAD 1983 HARN StatePlane Colorado North FIPS 0501 Feet

