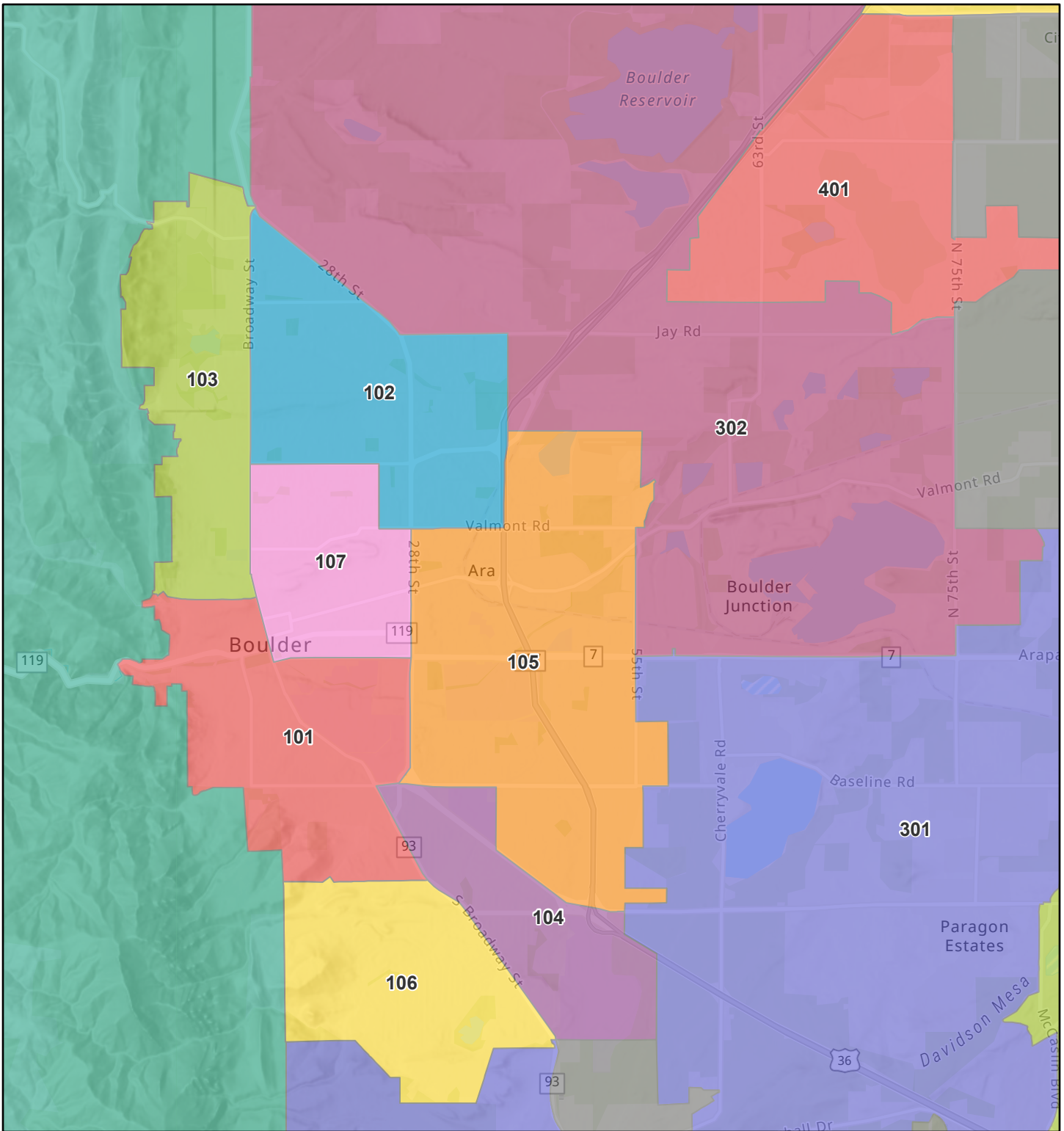














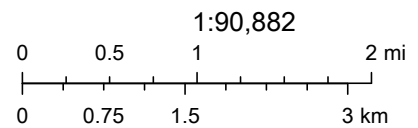


# Boulder & Gunbarrel Residential Market Areas



## Market Areas

	101		105		302
	102		106		303
	103		107		401
	104		202		403
			301		501



Esri, NASA, NGA, USGS, UCB CAD/GIS Office, City of Boulder, Boulder County, Esri, HERE, Garmin, SafeGraph, METI/NASA, USGS, EPA, NPS, USDA