
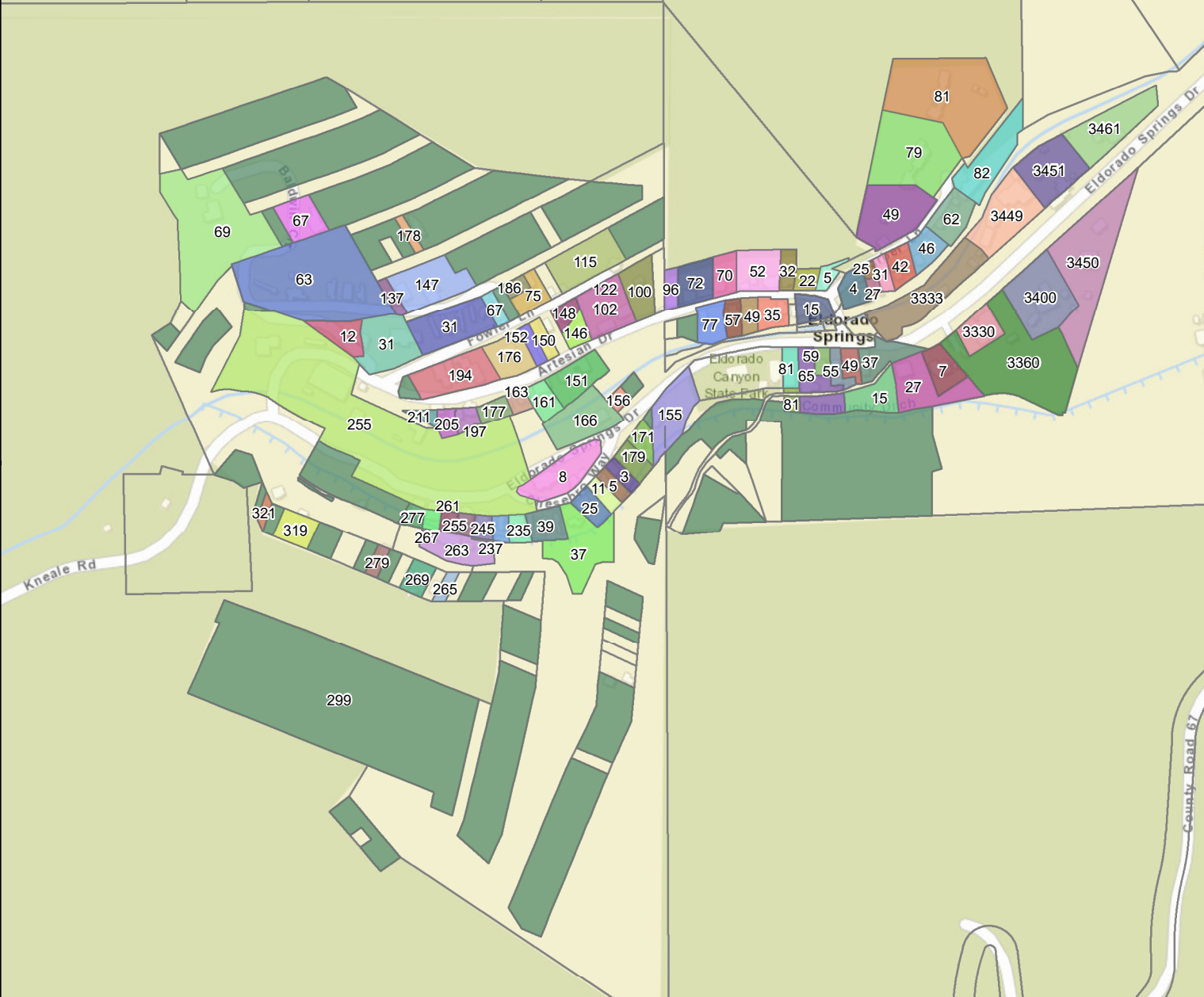
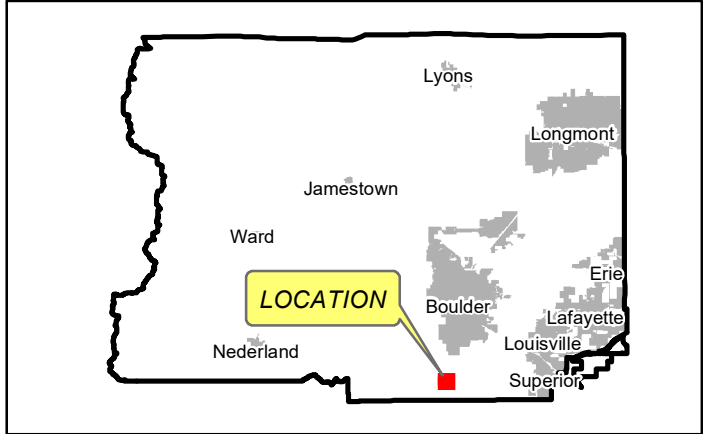


# Properties in the Eldorado Springs Local Improvement District (LID)



Sources: Esri, HERE, Garmin, USGS, Intermap, INCREMENT P, NRCan, Esri Japan, METI, Esri China (Hong-Kong), Esri-Korea, Esri (Thailand), NGCC, (c) OpenStreetMap contributors, and the GIS User Community



**COPYRIGHT**  
 (c) 2015 by the County of Boulder, Colorado. All rights reserved. No part of this data may be copied, reproduced, or transmitted in any form or by any means whether graphic, electronic, or mechanical including photocopying, recording, or by an information storage and retrieval system, without written permission from the County of Boulder, Colorado.

**DISCLAIMER**  
 This map is for illustrative purposes only, and is not suitable for parcel-specific decision making. The areas depicted here are approximate. More site-specific studies may be required to draw accurate conclusions. Boulder County makes no warranties regarding the accuracy, completeness, reliability, or suitability of this map. Boulder County disclaims any liability associated with the use or misuse of this map. In accessing and/or relying on this map, the user fully assumes any and all risk associated with the information contained therein.

*Properties in map based on 2024 data from the Boulder County Treasurer & Public Works*

*Map Created 4/23/2024*